Sierra Hydrographics

www.sierrahydrographics.com
42163 Bald Mountain road
Auberry, ca. 93602
(559) 855-4420

SIERRA
HYDROGRAPHICS

Corcoran Irrigation District

KRWA
KINGS RIVER WATER ASSOCIATION

Kings County Water District

MID MERCED IRRIGATION DISTRICT

EST. 1920 MADERA IRRIGATION DISTRICT

KCWD

STOCKTON EAST WATER DISTRICT

MONO COUNTY CALIFORNIA

WOODARD & CURRAN

TRIANGLE

CITY OF BAKERSFIELD INCORPORATED JANUARY 11, 1898 CALIFORNIA

KRCD
Kings River Conservation District
Reliable resources for the Valley

JAMES IRRIGATION DISTRICT
SAN JOAQUIN, CA

KAWEAH DELTA Water Conservation DISTRICT

Henry Miller Reclamation District

Utica Power Authority

PROVOST&PRITCHARD
CONSULTING GROUP

10/04/2012 15:09

10/31/2012 15:33

Tower Failure

09/11/2013 08:19

09/11/2013 11:43

09/13/2013 14:53

AQUARIUS
TIME-SERIES™ SOFTWARE

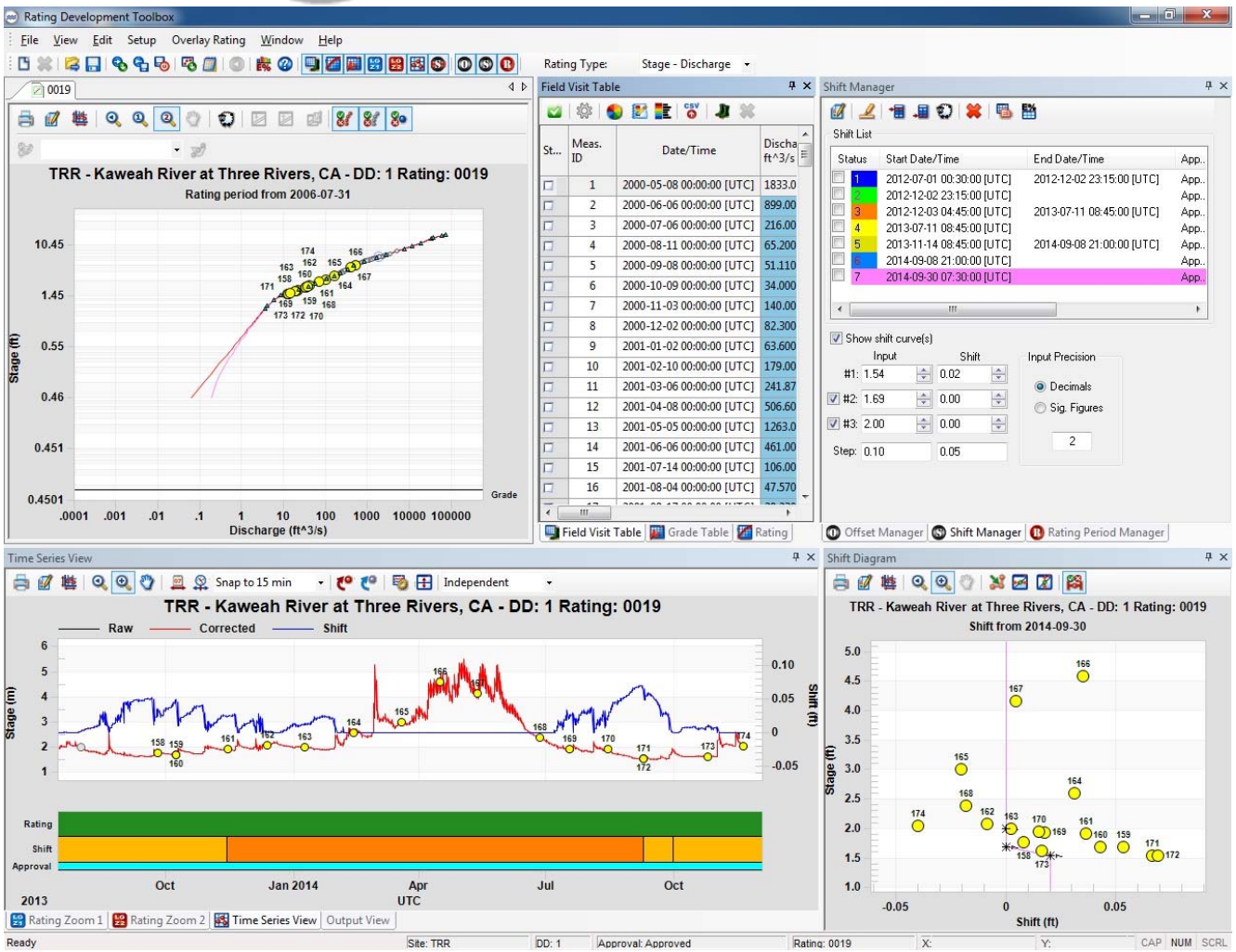

addWAVE
GSM/GPRS /UMTS
WELL 184
533-984-2024

HYPACK
a xylem brand

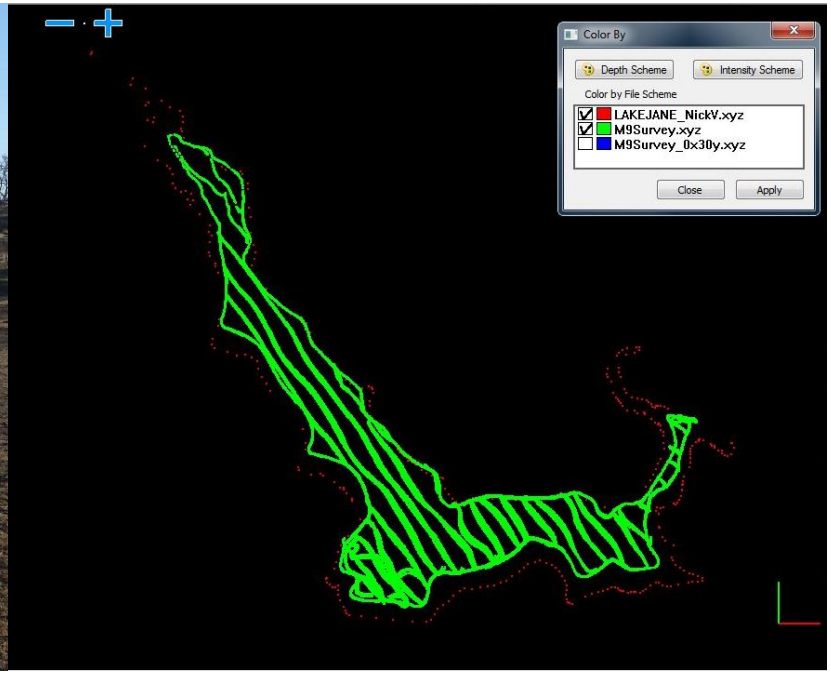

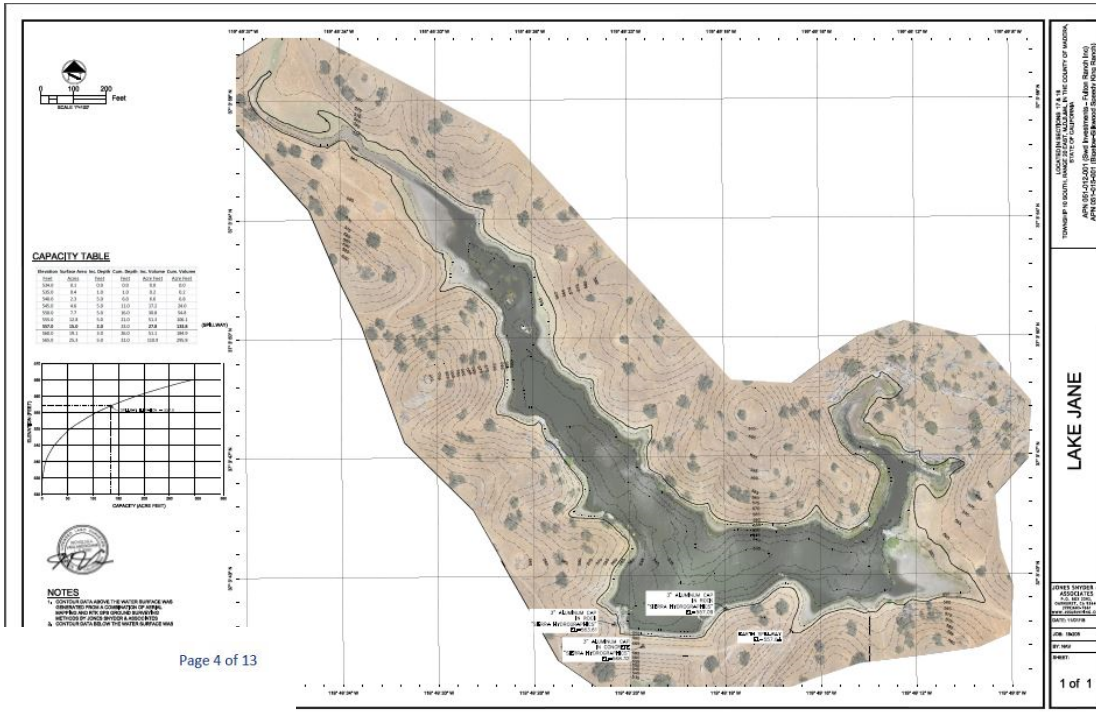

Lake Jane

Lake Jane Capacity Table - Spillway Elevation is 557.00'

Curve Start Date: October 1, 2018

Stage	0	.01	.02	.03	.04	.05	.06	.07	.08	.09
539.20	5.13	5.15	5.17	5.19	5.21	5.23	5.25	5.27	5.29	5.31
539.30	5.33	5.35	5.37	5.39	5.41	5.43	5.45	5.47	5.49	5.51
539.40	5.53	5.55	5.57	5.59	5.61	5.63	5.65	5.67	5.69	5.71
539.50	5.73	5.75	5.77	5.79	5.81	5.83	5.85	5.87	5.90	5.92
539.60	5.94	5.96	5.98	6.00	6.02	6.04	6.06	6.08	6.11	6.13
539.70	6.15	6.17	6.19	6.21	6.23	6.25	6.28	6.30	6.32	6.34
539.80	6.36	6.38	6.40	6.43	6.45	6.47	6.49	6.51	6.54	6.56
539.90	6.58	6.60	6.62	6.65	6.67	6.69	6.71	6.73	6.76	6.78
540.00	6.80	6.82	6.85	6.87	6.90	6.92	6.94	6.97	6.99	7.01
540.10	7.04	7.06	7.09	7.11	7.13	7.16	7.18	7.21	7.23	7.26
540.20	7.28	7.31	7.33	7.35	7.38	7.40	7.43	7.45	7.48	7.50
540.30	7.53	7.55	7.58	7.60	7.63	7.65	7.68	7.70	7.73	7.75
540.40	7.78	7.80	7.83	7.85	7.88	7.90	7.93	7.96	7.98	8.01
540.50	8.03	8.06	8.08	8.11	8.14	8.16	8.19	8.21	8.24	8.27
540.60	8.29	8.32	8.34	8.37	8.40	8.42	8.45	8.48	8.50	8.53
540.70	8.56	8.58	8.61	8.64	8.66	8.69	8.72	8.74	8.77	8.80
540.80	8.82	8.85	8.88	8.90	8.93	8.96	8.99	9.01	9.04	9.07
540.90	9.10	9.12	9.15	9.18	9.21	9.23	9.26	9.29	9.32	9.34
541.00	9.37	9.40	9.43	9.46	9.48	9.51	9.54	9.57	9.60	9.62
541.10	9.65	9.68	9.71	9.74	9.77	9.79	9.82	9.85	9.88	9.91
541.20	9.94	9.97	9.99	10.02	10.05	10.08	10.11	10.14	10.17	10.20
541.30	10.23	10.26	10.29	10.31	10.34	10.37	10.40	10.43	10.46	10.49
541.40	10.52	10.55	10.58	10.61	10.64	10.67	10.70	10.73	10.76	10.79
541.50	10.82	10.85	10.88	10.91	10.94	10.97	11.00	11.03	11.06	11.09
541.60	11.12	11.15	11.18	11.21	11.24	11.27	11.30	11.33	11.37	11.40
541.70	11.43	11.46	11.49	11.52	11.55	11.58	11.61	11.64	11.68	11.71

Date Processed: November 10, 2018 10:18

SIERRA HYDROGRAPHICS

SIERRA SNOW
SURVEYS

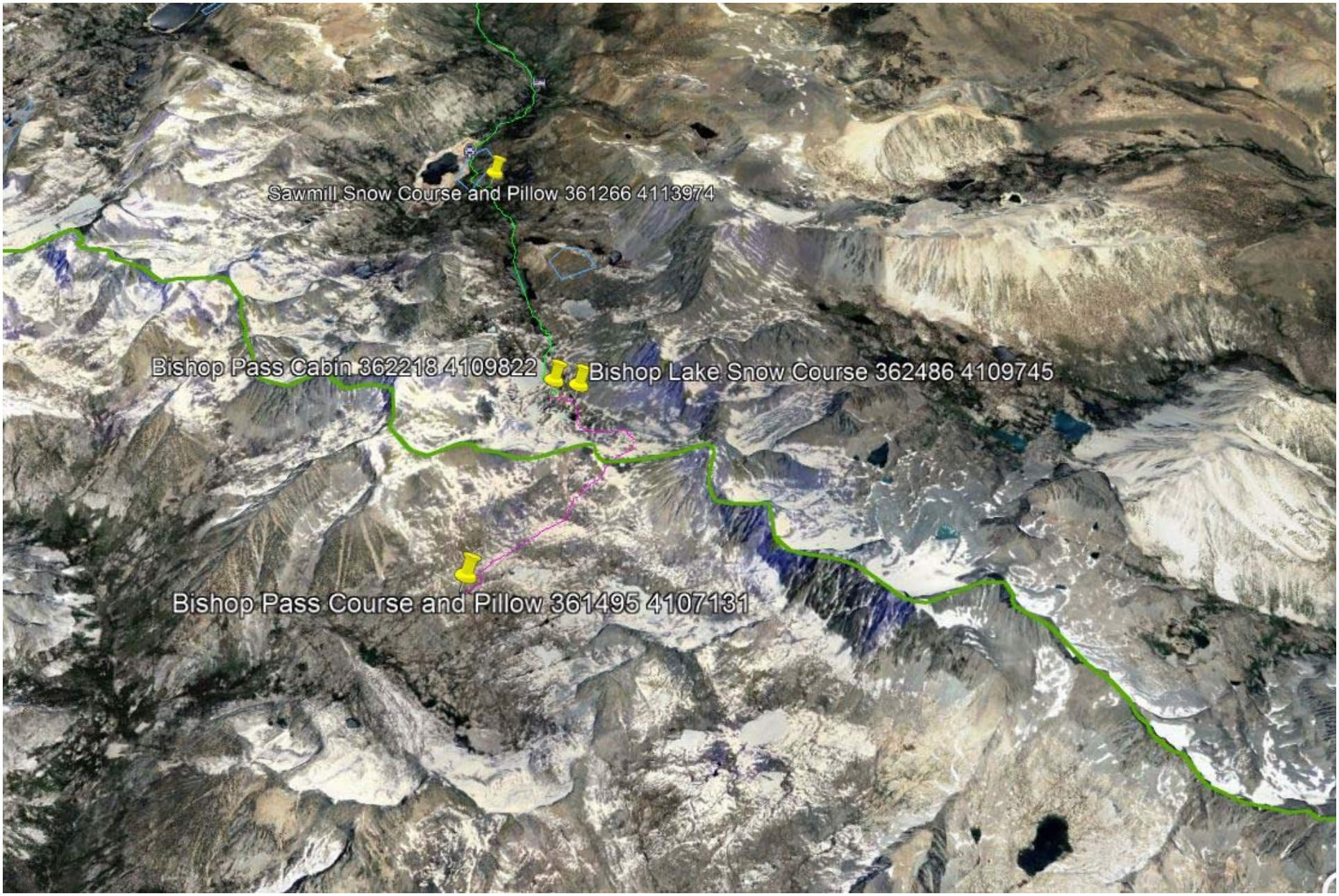
Sawmill Snow Course and Pillow 361266 4113974
Bishop Pass Cabin 362218 4109822
Bishop Lake Snow Course 362486 4109745
Bishop Pass Course and Pillow 361495 4107131