Return To: U. S. ARMY ENGINEER DISTRICT, SACRAMENTO
CORPS OF ENGINEERS
FEDERAL & COURTS BLDG., 650 CAPITOL MALL
P. O. BOX 1739, SACRAMENTO, CALIFORNIA 95808

Volume 12
OPERATIONS BRANCH
FLOOD CONTROL SECTION

Revised October 1964

OPERATION AND MAINTENANCE MANUAL

DEER CREEK
TEHAMA COUNTY, CALIFORNIA

SACRAMENTO DISTRICT

CORPS OF ENGINEERS

U. S. ARMY

SACRAMENTO, CALIFORNIA

Incl 6

DISPOSITION FORM

(AR 340-15)

OR OFFICE SYMBOL	SUBJECT
NPKGD-L	Sacramento River and Major and Minor Tributaries Project - Additions to Operation and Maintenance Manuals

	FROM	DATE	CMT 1
Chief, Constn-Opns Div	Chief, Engr Div	4 Nov 1964 Jensen/ek/3333	

1. Forwarded herewith for your records are copies of additions to the operation and maintenance manuals for Elder Creek and Deer Creek, Sacramento River and Major and Minor Tributaries Project. These additions cover more recent construction work performed since initial issuance of the manuals and should be attached to your copies of the respective manuals.

2. Copies of these additions have been furnished the Division Engineer, the State Reclamation Board and the State Department of Water Resources.

Incl (in dupe)
Copies of Additions

: Design
Levees

A. GOMEZ
Chief, Engineering Division

FORM 2496 REPLACES DD FORM 96, EXISTING SUPPLIES OF WHICH WILL BE ISSUED AND USED UNTIL 1 FEB 63 UNLESS SOONER EXHAUSTED

CORPS OF ENGINEERS
U. S. Army

OPERATION AND MAINTENANCE MANUAL
FOR
DEER CREEK
TEHAMA COUNTY, CALIFORNIA

Sacramento District
Corps of Engineers
U. S. Army
March 1957

OPERATION AND MAINTENANCE MANUAL

DEER CREEK
TEHAMA COUNTY, CALIFORNIA

LOCATION	ADDITION OR REVISION	DATE
1-05 c.	Contract no. 63-75	Oct 1964
Exhibit B	Add drawing no. 50-4-3747	Oct 1964
Exhibit F	Add letter of acceptance dated 8 Nov 1963	Oct 1964
1-05	Add subparagraph d	Jan 2009
Exhibit B	Add Plan Sheets G-1, C-1 to C-7 (8 sheets)	Jan 2009
Exhibit F	Add copy of letter of transfer dated 18 Jan 1950	28 Dec 2010
Exhibit F	Add copy of letter of transfer dated 9 Sep 1963	3 Feb 2011
1-05	Add subparagraph e	3 Feb 2011
Exhibit F	Add copy of letter of transfer dated 4 Jan 1984	3 Feb 2011
1-05	Add subparagraph f	3 Feb 2011
Exhibit F	Add copy of letter of transfer dated 16 Jan 1987	3 Feb 2011
Exhibit F	Add copy of letter of transfer dated 24 Nov 2010	11 May 2011

TABLE OF CONTENTS

SECTION		PAGE
I	INTRODUCTION	
1-01.	Authorization	1
1-02.	Location	1
1-03.	Description of Project Works	1
1-04.	Protection Provided	2
1-05.	Construction Data and Contracor	2
1-06.	Flood Flows	2
II	LOCAL COOPERATION REQUIREMENTS	
2-01.	Applicable Portions of Flood Control Act	3
2-02.	Project Document	3
2-03.	Assurances Provided by Local Interests	3
2-04.	Transfer and Acceptance of Project Work	5
III	MAINTENANCE AND OPERATION - GENERAL PROCEDURE	
3-01.	Reference to Approved Regulations	6
3-02.	Intent of Regulations	6
3-03.	Purpose of this Manual	6
3-04.	Definitions	7
3-05.	General Provisions of Regulations	7
3-06.	Assistance to be Furnished by the District Engineer	8
3-07.	Responsibility of Superintendent	9
IV	FEATURES OF THE PROJECT SUBJECT TO FLOOD CONTROL REGULATIONS	
4-01.	Project Works	13
4-02.	Levees	13
4-03.	Channels and Floodways	17
4-04.	Drainage and Irrigation Structures	20
4-05.	Miscellaneous Facilities	23
V	SUGGESTED METHODS OF COMBATING FLOOD CONDITIONS	
5-01.	Methods Suggested	25
5-02.	Earthen Levees	25
5-03.	Premeditated Damage	25
5-04.	Security	25
5-05.	Inspection of Flood Control Works	26
5-06.	Preliminary Repair Work	26
5-07.	Disaster Relief	27
5-08.	Flood Fight	27
5-09.	Topping	29
5-10.	Transportation	30
5-11.	Check Lists	30
5-12.	Use of Government Plant	30

TABLE OF CONTENTS (Continued)

EXHIBITS

A.	Federal Flood Control Regulations	Sheets 1 & 2
A-1.	Location Map	1 Sheet
B.	"As Constructed" Drawings	Unattached
C.	Plates of Suggested Flood Fighting Methods	Sheets 1 thru 10
D.	Semi-Annual Report Form	Sheets 1 & 2
E.	Check Lists - Levees, Channels and Structures	Sheets 1 thru 7
F.	Letter of Acceptance and Transfer of Project	Sheets 1 thru 2
G.	Sample Permit for Use of Right-of-Entry	Sheets 1 thru 4

EXHIBIT B ------	add Drawing No. 50-4-3747	October 1964
EXHIBIT F ------	add letter of acceptance dated 8 November 1963	October 1964

DEER CREEK
CHANNEL IMPROVEMENT
AND
LEVEE CONSTRUCTION
TEHAMA COUNTY, CALIFORNIA

OPERATION AND MAINTENANCE MANUAL
March 1957

SECTION I

INTRODUCTION

1-01. Authorization. The project work covered by this manual was authorized by the 1944 Flood Control Act (Public Law NO. 534, Seventy-eighth Congress, second session, H. R. 4485), approved 22 December 1944. This act authorized construction and channel enlargement of Deer Creek, near the town of Vina, California, in accordance with recommendations contained in an interim report of the Chief of Engineers entitled "Sacramento River and Tributaries, California from Collinsville to Shasta Dam," dated 10 May 1944 (House Document No. 649, Seventy-eighth Congress, Second session).

1-02. Location. The Deer Creek Channel Improvement extends from high ground (0.7 miles above Delany Slough) to its junction with the Sacramento River, a distance of 7.39 miles. Deer Creek rises on the west slope of the Sierra-Nevada Mountain Range and flows in a general westerly direction to its junction with the Sacramento River west of the town of Vina, Tehama County, California. The project location is indicated on Drawings No. 50-4-2546, 50-4-2394 and 50-4-328 of Exhibit B and on the location map of Exhibit A-1, enclosed herewith.

1-03. Description of the Project Works. The project works covered by this manual include the following:

a. The cleared and excavated channel of Deer Creek extending from upstream of Delany Slough downstream to the Sacramento River.

b. Levees on both banks of Deer Creek built along low lying areas between Delany Slough and the Sacramento River.

c. Rock bank protection at various places between the Southern Pacific Railroad and the Sacramento River as indicated on the drawings of Exhibit B.

d. Levee along the left bank of Deer Creek from Delany Slough upstream 0.7 miles to high ground.

1-04. Protection Provided. The project work was designed to protect the town of Vina, California, and adjacent farm and pasture lands from a flood flow of 21,000 cubic feet per second. The levee provides for a freeboard of 2 feet during a flood flow of 21,000 cubic feet per second.

1-05. Construction Data and Contractor. Construction required by the U.S. Corps of Engineers to complete the project work as described under paragraph 1-03 of this manual was accomplished under the following contracts:

a. The major portion of the week was accomplished under Part "A", levee construction and channel improvement from the Southern Pacific Railroad Bridge downstream a distance of 2.05 to the Sacramento and Part "B", levee construction and channel improvement from Delany slough downstream a distance of 4.64 miles to the southern Pacific Railroad bridge. Both Parts "A" and "B" were constructed under Contract No. W-04-167-eng-1646 by N. M. Ball Sons, during the period from 20 May 1949 to 14 November 1949.

b. Construction of a levee along the left bank of Deer Creek from Delany Slough upstream 0.7 miles to high ground was accomplished under Contract No. DA-04-167-CIVENG-57-58 by Butt Creek Rock Co. during the period from 4 October 1956 to 26 November 1956.

c. Emergency bank protection was placed on the right bank of Deer Creek under Contract No. DA-04-167-CIVENG-63-75 by H. Earl Parker, Inc. during the period from 9 July 1963 to 20 July 1963, Specification No. 2977, Drawing NO. 50-4-3747.

d. PL 84-99 rehabilitation repairs to the left bank levee of Deer Creek, under Contract No. W91238-08-D-0016 (Task Order No. 0001) by Santos Excavating, Inc. was completed September 9, 2008. Specifications: P.L. 84-99 Levee Rehabilitation Repairs. Drawings: "PL 84-99 Levee Rehabilitation Repairs, CY2007 Order 3-5 Sites, Elder and Deer Creeks", as-built drawings.

TABLE 1: DEER CREEK

SITE	**COORDINATES (NAD 83)**				**SITE LENGTH (FT)**
	(N)	**(W)**	**(N)**	**(W)**	
003	39.97015,	-122.00361	to 39.97013,	-122.00208	300

e. Emergency levee repairs along the right and left banks of Elder and Deer Creeks, Tehama County, was completed on December 28, 1983 under Contract No. DACW05-84-C-0042. Drawing No. 50-4-5602.

f. Emergency restoration and bank protection along the left bank levee of Deer Creek was completed on 16 November 1986 under Contract No. DACW05-87-C-0015, Drawing No. 50-4-5773.

Copies of the contracts together with specifications are on file in the office of the District Engineer, Sacramento district, Corps of Engineers, Sacramento, California.

1-06. Flood Flows. For purpose of this manual, the term “flood” or “high water period” shall refer to flows when the water surface in Deer Creek reaches or exceeds the reading of 8.0 on the U.S. Geological Survey continuous water stage recorder on Deer Creek located nine miles northeast of the town of Vina and 0.8 miles upstream from a concrete diversion dam. The water stage recorder and staff gage are set at an altitude of about 480 feet. The project work is designed for a maximum capacity of 21,000 cubic feet per second. At the U.S.G.S. recorder site, stages in excess of 14 feet will probably result from this discharge when it occurs.

A corresponding reading on a more accessible staff gage, if properly established, will be acceptable to the District Engineer in lieu of 8.0 feet at the U.S. Geological Survey recorder when needed as an indicator of flood stages.

SECTION II

LOCAL COOPERATION REQUIREMENTS

2-01. Applicable Portions of Flood Control Act. Section 10 of the Act approved 22 December 1944, which authorized construction of the project works, reads in part as follows:

> "Section 10. That the following works of improvement for the benefit of navigation and the control of destructive flood waters and other purposes are hereby adopted and authorized ....
>
> DEER CREEK
>
> The project for the control of floods and other purposes on the Sacramento River, California, adopted by the Acts approved March 1, 1917, May 15, 1928, August 26, 1937, and August 18, 1941, are hereby modified substantially in accordance with the recommendations of the Chief of Engineers in House Document Numbered 649, Seventy-eighth Congress, second session ...."

2-02. Project Document. As described in House Document No. 649 Seventy-eighth Congress, second session, the provision for local cooperation is quoted in part as follows:

> ".... that local interests provide free of cost to the United States, all necessary rights-of-way, including utility changes and modifications, required for construction of the improvements; maintain and operate all levee and appurtenant works after completion at their own expense; and hold and save the United States free from damages in connection with the completed works."

2-03. Assurances Provided by Local Interests. Assurance of cooperation by local interests is provided by State of California legislation, as contained in Chapter 3, Part 2, Division 5 of the State Water Code.

Extracts from Division 5, Part 4, Chapter 3 of the Water Code of the State of California follows:

Article 2. Cooperation with the United States.

"8615. The board may, in cooperation with the United States, adopt and carry out any plan or plans or project of flood control in the Sacramento or San Joaquin River Valleys or on or near the Sacramento River or the San Joaquin River or their tributaries and may exercise jurisdiction and authority in connection with such plans or projects inside or outside the drainage district".

"8616. It is the intent of this article to enlarge and extend the power, jurisdiction and authority of the board outside the drainage district to the extent set forth but not in any degree to limit, restrict or abridge any of the powers, jurisdiction or authority of the board."

"8617. The board may give assurances satisfactory to the Secretary of War of the United States that the State will:

(a) Provide without cost to the United States all lands, easements and rights of way necessary for the construction of the project under the adopted flood control plan except as otherwise provided in that certain act passed by the Congress of the United States, approved June 22, 1936, and entitled "An act authorizing the construction of certain public works on rivers and harbors for flood control and other purposes" (Public No. 738, Seventy-fourth Congress).

(b) Hold and save the United States free from damage due to the construction works.

(c) Maintain and operate all the works after completion in accordance with regulations prescribed by the Secretary of War.

(d) Promise, agree, do or perform any or all other things required or necessary under the provisions of the act of Congress approved June 22, 1936, or any acts amending or adding to the same, now or hereafter adopted.

"8618. All political subdivisions, agencies of the State, and municipal and quasi-municipal corporations may make agreements with the board obligating themselves to do or perform those things which are required of the State, political subdivisions thereof, or other local agencies by the Act of Congress approved June 22, 1936, or any acts amending or adding to it, now or hereafter adopted."

2-04. Transfer and Acceptance of Project Work. The major portion of the Deer Creek levee and channel work was accepted by the County of Tehama resolution dated 23 February 1953 as shown on the copy contained in Exhibit F. The left bank levee of Deer Creek from Delany Slough upstream 0.7 miles was transferred to the jurisdiction of the State Reclamation Board by letter dated 18 December 1956, as shown in Exhibit F.

SECTION III

MAINTENANCE AND OPERATION - GENERAL PROCEDURE

3-01. Reference to Approved Regulations. This manual is furnished in accordance with provisions of Title 33-Navigation and Navigable Waters, Chapter II, Corps of Engineers, Department of the Army, part 208-Flood Control Regulations, Maintenance and Operation of Flood Control Works, approved by the Secretary of the Army, 9 August 1944, and published in the Federal Register, 17 August 1944, a copy of which is included as Exhibit A, Sheets 1 and 2.

3-02. Intent of Regulations. The general intent of the regulations approved by the Secretary of the Army is stated in paragraph 208.10 (a) (1) as follows:

> "The structures and facilities constructed by the United States for local protection shall be continuously maintained in such a manner and operated at such times and for such periods as may be necessary to obtain the maximum benefits."

3-03. Purpose of the Manual. In view of the large number of local flood-protection projects authorized by Congress and the repetitious nature of regulations to govern maintenance and operation of each individual project, and in order that local interests may be fully aware of the extent of the obligations assumed by them in furnishing assurances of local cooperation for projects to be constructed in the future, the general regulations described above were established by the Secretary of the Army. The general regulations approved by the Secretary of the Army, August 1944, were intended to be sufficiently broad in scope and general in nature as to be applicable to all flood-protection projects for which such regulations are required by law. Section 208.10(a)(10) of the regulations read as follows:

> "The War Department will furnish local interests with an Operation and Maintenance Manual for each completed project, or separate useful part thereof, to assist them in carrying out their obligations under these regulations."

This manual has, therefore, been prepared to furnish local interests with information on the project works and advise as to the details of the operation and maintenance requirements applicable to this particular project, to state procedure required by the Department of the Army, and to indicate satisfactory methods of flood-fighting operations and emergency repairs. The project works are to be maintained and operated in accordance with the Flood Control Regulations referred to above and further details thereof contained herein.

3-04. Definitions. As used hereinafter, the term "Superintendent" shall be defined to mean the person appointed by local interests to be directly in charge of an organization which will be fully responsible for the continuous inspection, operation, and maintenance of the project works; the term "District Engineer" shall be defined to mean the District Engineer of the Sacramento District, Corps of Engineers, U. S. Army, or his authorized representative. The term "flood" shall mean any flow when the water surface reaches or exceeds the reading of 8.0 on U. S. Geological Survey gaging station on Deer Creek located nine miles northeast of the town of Vina, California. The term "right bank" or "left bank" shall be defined to mean the right or left bank or side, respectively, of a stream or channel facing downstream.

3-05. General Provisions of Regulations. In addition to that portion of the flood control regulations quoted in paragraph 3-02 above, the general provisions of the Flood Control Regulations, contained in paragraphs 208.10 (a)(2) to 208.10(a)(9), inclusive, are quoted as follows:

"(2) The State, political subdivision thereof, or other responsible local agency, which furnished assurance that it will maintain and operate flood control works in accordance with regulations prescribed by the Secretary of War, as required by law, shall appoint a permanent committee consisting of or headed by an official hereinafter called the "Superintendent" who shall be responsible for the development and maintenance of, and directly in charge of an organization responsible for the efficient operation and maintenance of all structures and facilities during flood periods and for continuous inspection and maintenance of the project works during periods of low water, all without cost to the United States.

"(3) A reserve supply of materials needed during a flood emergency shall be kept on hand at all times.

"(4) No encroachment or trespass which will adversely affect the efficient operation or maintenance of the project works shall be permitted upon the rights-of-way of the protective facilities.

"(5) No improvement shall be passed over, under or through the walls, levees, improved channels or floodway, nor shall any excavation or construction be permitted within the limits of the project right-of-way, nor shall any change be made in any features of the works without prior determination by the District Engineer of the War Department or his authorized representative that such improvement, excavation, construction, or alteration will not adversely affect the functioning of the protective

facilities. Such improvements or alterations as may be found to be desirable shall be constructed in accordance with standard engineering practice. Advise regarding the effect of proposed improvements or alterations on the functioning of the project and information concerning methods of construction acceptable under standard engineering practice shall be obtained from the District Engineer, or, if otherwise obtained, shall be submitted for his approval. Drawings or prints showing such improvements or alterations as finally constructed shall be furnished the District Engineer after completion of the works.

"(6) It shall be the duty of the Superintendent to submit a semi-annual report to the District Engineer covering inspection, maintenance, and operation of the protective works.

"(7) The District Engineer or his authorized representative shall have access at all times to all portions of the protective works.

"(8) Maintenance measures or repairs which the State Engineer deems necessary, shall be promptly taken or made.

"(9) Appropriate measures shall be taken by local authorities to insure that the activities of all local organizations operating public or private facilities connected with the protective works are coordinated with those of the Superintendent's organization during flood periods."

3-06. Assistance to be Furnished by the District Engineer. The District Engineer will:

a. Furnish to the Superintendent "as constructed" drawings of the project works at the time they are transferred.

b. Make periodic inspections of the project works and notify the Superintendent of any repairs or maintenance measures which the District Engineer deems necessary in addition to the measures taken by the Superintendent.

c. Make prior determination that any proposed encroachment, improvement, excavation, or construction within the right-of-way, or alteration of the project works, will not adversely affect the functioning of the protective facilities, and to furnish the Superintendent with an approval thereof in writing.

d. Assist the Superintendent as may be practicable, in his duties of ascertaining storm developments having flood-producing potentialities, assembling flood-fighting forces and materials, and initiating and carrying out flood-fighting operations.

3-07. Responsibilities of the Superintendent. In line with the provisions of the Flood Control Regulations, the general duties of the Superintendent include the following:

a. Training of Key Personnel. Key personnel shall be trained in order that regular maintenance work may be performed efficiently and to insure that unexpected problems related to flood control may be handled in an expeditious and orderly manner. The Superintendent should have available the names, addresses, and telephone numbers of all his key men and a reasonable number of substitutes. These key men should, in turn, have similar data on all of the men who will assist them in the discharge of their duties. The organization of key men should include the following:

(1) An assistant to act in the place of the Superintendent in case of his absence or indisposition.

(2) Section foremen in sufficient number to lead maintenance patrol work of the levee, inspect the channel, and operate the gate structures properly during flood periods. High qualities of leadership and responsibility are necessary for these positions.

b. Files and Records. The Superintendent shall maintain a file of reports, records, and drawing concerning the project works, readily available at all times to the District Engineer.

c. Encroachment or Trespass on Right-of-Way. In accordance with the provisions of Flood Control Regulations 208.10(a)(4), no encroachment or trespass which will adversely affect the efficient operation or maintenance of the project works shall be permitted on the rights-of-way for the protective facilities. The Superintendent, will, therefore, cause notices to be posted at conspicuous places along the project right-of-way directing public attention to this regulation. The Superintendent shall arrange for the prosecution of offenders under local ordinances and report actions taken to the State Reclamation Board.

d. Permits for Right-of-Entry or Use of Portion of Right-of-Way. Permits for temporary right-of-entry or use of portions of the right-of-way shall not be issued without prior determination by the State Reclamation Board that such use will not adversely affect the safety and functioning of the project structures or maintenance and flood fighting operations. Application for such permits must be submitted by the Superintendent to the State Reclamation Board sufficiently in advance of issuance to permit adequate study and consideration and determination of conditions to be embodied in the permit document. Executed copies, in triplicate, of the permit document as issued shall be furnished the State Reclamation Board. See Exhibit G for sample permit of right-of-entry.

e. Permits for Improvements or Construction within the Project Right-of-Way. All requests for permits for construction of any improvements of any nature within the limits of the project right-of-way shall be referred to the State Reclamation Board for determination that such construction will not adversely affect the stability, safety, and functioning of the protective facilities, and for definition of conditions under which permit should be granted. These conditions will include, among others, the following items:

(1) That all work shall be performed:

(a) In accordance with standard engineering practice and in accordance with plans and specifications approved by the State Reclamation Board or his authorized representative; drawings or prints of proposed improvements or alterations to the existing flood control works must be submitted for approval to the State Reclamation Board sufficiently in advance of the proposed construction to permit adequate study and consideration of the work.

(b) To the satisfaction of the State Reclamation Board or inspectors appointed by him.

(2) After completion of the work, "as constructed" drawings or prints, in duplicate, showing such improvements as finally constructed shall be furnished the State Reclamation Board.

f. Coordination of Local Activities. In accordance with the provisions of Flood Control Regulations, paragraphs 208.10(a)(9), the Superintendent will, during periods of flood flow, coordinate the functions of all agencies, both public and private, that are connected with the protective works. Arrangements shall be made with the local law enforcement agencies, street departments, and railroad and utility companies for developing a coordinated flood-fighting program; and an outline of this program shall be filed with the District Engineer.

g. Inspection.

(1) Flood Control Regulations, paragraph 208.10(b)(1), are quoted in part as follows:

"(b) Levees (1) Maintenance . . . . Periodic inspections shall be made by the Superintendent to insure that . . . . maintenance measures are being effectively carried out . . . .

Such inspections shall be made immediately prior to the beginning of the flood season, immediately following each major high water period, and otherwise at intervals not exceeding 90 days and such intermediate times as may be necessary . . . ."

(2) For sake of uniformity, and to the extent practicable, the dates of inspection shall be as follows:

1 November, 1 May, and immediately following each flood flow in excess of a reading of 8.0 on U. S. Geological Survey station gage located 9 miles northeast of the town of Vina.

(3) The check lists and instructions shown in Exhibit E, sheets 1 to 7, inclusive, are to be explicitly followed in each inspection to insure that no features of the protective system are overlooked. Check lists locally typed or printed in conformity with sheets 2, 4, and 6 shall have printed on the reverse side the applicable instructions shown on sheets 3, 5, and 7, Exhibit E. Carbon copy of the inspector's original field notes as recorded on the check list shall be transmitted to the District Engineer immediately following each inspection and one copy included as an inclosure to the semi-annual report as provided in paragraph 3-07(i)(1) of this manual.

h. Maintenance:

(1) Flood Control Regulations, paragraph 208.10(b)(1) are quoted in part as follows:

"(b)(1) Maintenance. The Superintendent shall provide at all times such maintenance as may be required to insure serviceability of the structures in time of flood. Measures shall be taken to . . . . exterminate burrowing animals, and to provide for . . . . removal of wild growth and drift deposits, and repair of damage caused by erosion or other forces . . . . Immediate steps will be taken to correct dangerous conditions disclosed by such inspections. Regular maintenance repair measures shall be accomplished during the appropriate season as scheduled by the Superintendent."

(2) Full responsibility for making the repairs and the methods used is placed on the Superintendent, but the experience and facilities of the District Engineer will be available to him for advice and consultation.

(3) All repairs shall be made in accordance with standard engineering practice, to line and grade and in accordance with details shown on the construction drawings for the project works, copies of which are included in Exhibit B. No change or alteration shall be made in any feature of the project works without prior determination by the District Engineer that such alteration will not adversely affect the stability and functioning of the protective facilities. Plans and specifications of all changes or alterations that may be proposed by the Superintendent shall be submitted to the District Engineer for investigation and approval before prosecution of the work.

i. Reports.

(1) Semi-Annual Report. In accordance with the provisions of the Flood Control Regulations, paragraph 208.10(a)(6), the Superintendent shall submit within a 10-day period following 1 December and 1 June of each year, a semi-annual report to the District Engineer covering inspection, maintenance, and operation of the protective works. This report will present a statement of:

(a) The physical condition of the protective works as summarized from the logs of inspection.

(b) Flood behavior of the protective works, and flood-fighting activities during the period.

(c) Prosecutions for encroachment or trespass.

(d) Permits issued for right-of-way or use of right-of-way.

(e) Permits issued for improvements or construction within the project right-of-way.

(f) Maintenance measures taken; nature, date of construction, and date of removal of temporary repairs; date of permanent repairs.

(g) Fiscal statement of cost and maintenance and operation for the period.

A suggested form for submission of the semi-annual report is included as Exhibit D, Sheets 1 and 2.

SECTION IV

FEATURES OF THE PROJECT SUBJECT TO FLOOD CONTROL REGULATIONS

4-01. Project Works. The Deer Creek Levee Construction and Channel Improvements covered by this manual consist of an enlarged channel and levee and bank protection works along Deer Creek from Delany Slough downstream a distance of 6.69 miles to its junction with the Sacramento River, and the left bank levee of Deer Creek from Delany Slough upstream to high ground, a distance of 0.7 miles. Portions of the constructed levees were paved with a 12" blanket of cobbles as shown on the drawings of Exhibit "B". The enlarged creek channel is designed to convey flood flows up to 21,000 cubic feet per second without danger of overflow to adjacent areas.

4-02. Levees.

a. General. Levees were built along low-lying areas on both banks of Deer Creek between Delany Slough and the Sacramento River and along the left bank from Delany Slough upstream to high ground. Regulations regarding levee inspection, maintenance and operation will be found in paragraphs 4-02c, d, and e of this manual.

b. Description.

(1) The south or left levee of Deer Creek is a discontinuous levee extending between Station 245+00 (Delany Slough) and Station 114+00 (vicinity of irrigation diversion dam); between Station 48+50 and Station 22+00; and between Station 12+00 and Station 0+20 (Southern Pacific Railroad).

(2) The north or right bank levee of Deer Creek extends from Station 195+00 downstream to Station 112+30 (vicinity of the irrigation diversion weir).

(3) The south or left bank levee of Deer Creek extends from Station 245+00 to high ground at Station 282+00 as shown on drawing No. 50-4-3328 of Exhibit B.

(4) Between the Southern Pacific Railroad and the Sacramento River, bank protection was provided at various places and levees were built at low points in the bank as shown on drawing No. 50-4-2546, Sheet 1, of Exhibit B.

c. Inspection.

(1) Pertinent requirements of the Code of Federal Regulations. Flood Control Regulations, paragraph 208.10(b)(1), are quoted in part as follows:

"(b) Levees (1) Maintenance . . . . Periodic inspection shall be made by the Superintendent . . . . to be certain that

(i) No unusual settlement, sloughing, or material loss of grade of levee cross section has taken place.

(ii) No caving has occurred on either the landside or the riverside of the levee which might affect the stability of the levee section.

(iii) No seepage, saturated areas, or sand boils are occurring.

(iv) Toe drainage systems and pressure relief wells are in good working condition, and that such facilities are not becoming clogged.

(v) Drains through the levees and gates on said drains are in good working condition.

(vi) No revetment work or riprap has been displaced, washed out, or removed.

(vii) No action is being taken, such as burning grass and weeds, during inappropriate seasons, which will retard or destroy the growth of sod; (see Note (a) at end of subparagraph (1).).

(viii) Access roads to and on the levee are being properly maintained.

(ix) Cattle guards and gates are in good condition.

(x) Crown of levee is shaped so as to drain readily, and roadway thereon, if any, is well shaped and maintained.

(xi) There is no unauthorized grazing or vehicular traffic on the levees.

(xii) Encroachments are not being made on the levee right-of-way which might endanger the structure or hinder its proper and efficient functioning during times of emergency.

Such inspections shall be made immediately prior to the beginning of the flood season immediately following each major high water period, and otherwise at intervals not exceeding 90 days; and such intermediate times as may be necessary to insure the best possible care of the levee. . . ."

Note (a)

Since the growth of sod on the slopes of the levees of this project is not practicable and as the nature of the levee growth warrants burning thereof to facilitate inspection, the provisions of subparagraph b(1) of the regulations inconsistent therewith shall not apply. In place of item (vii), therefore, the following shall be observed:

Weeds, grasses and debris on the levee are burned during appropriate seasons, where not dangerous or impracticable, in order to permit the detection of cracks, holes, burrows, slips, and other damage and to permit the detection and extermination of burrowing animals and that grass and weeds on levee slopes be mowed where removal by burning is dangerous or impracticable, such as peat levees or where burning would constitute a hazard.

(2) To insure the taking of such maintenance measures as will be required for proper functioning of the levee, the following items shall be specifically covered in each inspection:

(a) Aggradation or degradation of the stream bed along the toe.

(b) Settlement of levee fill.

(c) Erosion of levee slopes; both sides of levees.

(d) Presence of seepage; saturated areas, or sand boils back of levee.

(e) Condition of access roads and roadway on levee.

d. Maintenance.

(1) Repairs to Levee Embankment. Methods used for repair or reconstruction of the levee fill will depend on the extent of the damaged section. If of small extent, the most suitable method will be to bring the levee back to line and grade by a fill made in 6-inch layers of earth free from brush, roots or other unsuitable material. If of larger extent, the fill should be made in the same manner as the original construction, of selected material from borrow pits approved for the project, placed in uniform layers of loose material and not more than 6 inches in depth and compacted in accordance with the specifications under which the work was completed or compacted according to approved construction practices.

(2) Depredations of Burrowing Animals. Dens and runways formed within the levee by burrowing animals are frequently the causes of levee failures during flood stages. Burrowing animals such as muskrats, ground hogs, ground squirrels, moles and gophers, found in the levee should be exterminated. The dens and runways should be opened up and thoroughly compacted as they are backfilled. Levees kept properly cleared are not seriously menaced by burrowing animals as they prefer areas where a protective cover, such as high grass, weeds, and brush, is found. Several methods of extermination are found effective, such as trapping, baiting, and poison gases, depending on the type of animal present and the time of year the work is done. Advice concerning the best methods in each locality can be obtained from the County agricultural agent.

(3) Access Roads. Access roads to the levees shall be maintained in such condition that they will be accessible at all times to trucks used to transport equipment and supplies for maintenance of flood fighting.

e. Operation.

(1) Pertinent Requirements of the Code of Federal Regulations. Flood Control Regulations, Par. 208.10(b)(2) is quoted in part as follows:

"(2) Operation. During flood periods, the levee shall be patrolled continuously to locate possible sand boils or unusual wetness of the landward slope to be certain that:

" (i) There are no indications of slides or sloughs developing.

(ii) Wave wash or scouring action is not occurring.

(iii) No low reaches of levee exist which may be overtopped.

(iv) No other conditions exist which might endanger the structures.

Appropriate advance measures will be taken to insure the availability of adequate labor and materials to meet all contingencies. Immediate steps will be taken to control any condition which endangers the levee and to repair the damaged section."

(2) It shall be the duty of the Superintendent to maintain a periodic patrol of the project works during all periods of flood flow in excess of a reading of 8.0 on the U. S. Geological Survey gaging station on Deer Creek (9 mi. northeast from Vina), and to maintain a store or supplies and equipment available for emergency flood fighting operations and emergency repairs. In this connection, attention is invited to Section V of this manual for suggested methods of combating flood conditions. The Superintendent shall also cause readings to be taken of U. S. G. S. staff gage at intervals of two to four hours during the time when the water surface is above flood stage, noting the time of observation. These readings shall be entered

in the log of flood observations, one copy of which shall be forwarded to the District Engineer immediately following the recession of the flood, and one copy transmitted as an inclosure to the semi-annual report, as provided in paragraph 3-07(i)(1) of this manual.

4-03. Channels.

a. Description. The channel improvement of this project consists of the straightened and enlarged channel of Deer Creek from Delany Slough downstream to the Sacramento River. Gravel bars and heavy growth of trees and brush were removed from the center of the stream bed in order to enlarge and straighten the channel. Regulations regarding inspection, maintenance, and operation of channels and floodways will be found in paragraphs 4-03b.,c., and d. of this manual.

b. Inspection.

(1) Pertinent Requirements of the Code of Federal Regulations. Flood Control Regulations, Par. 208.10(g)(1) are quoted in part as follows:

"(g) Channels and Floodways . . . . (1) Maintenance. Periodic inspections of improved channels and floodways shall be made by the Superintendent to be certain that:

(i) The channel or floodway is clear of debris, weeds, and wild growth;

(ii) The channel or floodway is not being restricted by the depositing of waste materials, building of unauthorized structures or other encroachments;

(iii) The capacity of the channel or floodway is not being reduced by the formation of shoals;

(iv) Banks are not being damaged by rain or wave wash, and that no sloughing of banks has occurred;

(v) Riprap sections and deflection dikes and walls are in good condition;

(vi) Approach and egress channels adjacent to the improved channel or floodway are sufficiently clear of obstructions and debris to permit proper functioning of the project works.

Such inspections shall be made prior to the beginning of the flood season and otherwise at intervals not to exceed 90 days. Immediate steps will be taken to remedy any adverse conditions disclosed by such inspections . . . ."

(2) The purpose of the flood-flow channels inspection is to insure that conditions which affect the channel capacity will remain the same, as far as possible, as those considered in the design assumptions and that no new conditions develop that may affect the stability of the project structures. At each inspection required by Par. 208.10(g)(1) of the Flood Control Regulations, particular attention will, therefore, be given the following:

(a) Location, extent and size of vegetal growth.

(b) Unauthorized operations within the flood-flow channel right-of-way, such as excavations, buildings, and other structures, levees, bank protection, or training dikes.

(c) Rubbish and industrial waste disposal.

(d) Changes in the channel bed such as aggradation or degradation, which would interfere with free-flow from side drainage structures or induce local meanders that would scour the banks.

(e) Operations of any nature upstream from the project that would affect flow conditions within the limits of the flood control project.

(f) Condition of project structure.

1. Channel walls:

a. Deviation from alignment and grade.

b. Development of cracks and spells.

c. Mechanical injuries.

2. Fencing:

a. Injuries to posts, fencing or barbed wire.

b. Damage to galvanizing.

3. Earth fills:

a. Settlement.

b. Erosion of back slopes.

c. Excessive seepage or saturation area back of fills.

d. Condition of bank protection - concrete or stone blanket.

4. Right-of-way:

a. Presence of dumped refuse.

b. Encroachment or trespass.

c. Maintenance.

(1) Pertinent Requirements of the Code of Federal Regulations. Flood Control Regulations, par. 208.10(g)(1) are quoted in part as follows: ". . . . Immediate steps will be taken to remedy any adverse conditions disclosed by such inspection . . . ."

(2) Shoaling or aggradation at the inlets or outlets of side drainage structures may render them inoperative. It is, therefore, imperative that all drains be kept open and unobstructed at all times.

(3) Dumped rock or other suitable types of protection should be placed at locations found by experience to be critical trouble points, with a view to stabilizing the channel alignment and preserving the general uniformity of the bank lines.

(4) Sediment and debris plugs or other obstructions should be removed from the channel to prevent any tendency for the flows to be deflected within the channel. The heavy material likely to accumulate in the new channel at the mouths of tributaries should be removed to keep the channel clear.

(5) The channel and right-of-way shall be kept reasonably clear of debris, refuse matter, or industrial wastes.

(6) To insure that vegetal matter, if dislodged, will not seriously clog the waterway under downstream bridges, it shall be cut and removed from the channel when inspection discloses it has attained a growth of 10 feet in height.

(7) All eroded concrete shall be repaired as soon as reinforcing steel is exposed or erosion approaches a depth of 4 inches. for this purpose, it is recommended that the repair be made by thoroughly cleaning the surface by sandblasting and building up the section with pneumatically placed Portland cement mortar. All evidence of settlement, uplift, or failure of concrete structures shall be referred to the State Engineer for analysis and remedial measures.

(8) All damage to fencing, whether resulting from accidental or willful injuries or from corrosion, shall be promptly repaired with new material in order to maintain satisfactory protection to the public.

(9) All subdrainage structures which have become cemented due to the evaporation of ground water or other causes, shall be thoroughly cleaned out and repacked with fresh gravel.

d. Operation.

(1) Pertinent Requirements of the Code of Federal Regulations, Par. 208.10(g)(2), are quoted in part as follows:

"(g) Channels and floodways . . . . (2) Operation. Both banks of the channel shall be patrolled during periods of high water . . . . Appropriate measure shall be taken to prevent the formation of jams . . . . of debris. Large objects which become lodged against the bank shall be removed. The improved channel or floodway shall be thoroughly inspected immediately following each major high water period as soon as practicable thereafter all snags and other debris shall be removed and all damage to . . . . walls, drainage outlets or other flood control structures repaired."

4-04. Drainage and Irrigation Structures.

a. Description. Drainage and irrigation structures provided in the project works are located and described as listed in the following table:

Location: Station	Bank	C.M.P.	Gate Model: No. (a)	Description	Elev. of Invert of Pipe
0+65	left	24"	102	(b)	205.8
5+00	left	24"	102	(b)	207.1
23+90	left	12"	102	(c)	211.1
23+90	left	36"	101 & 102	(b)	209.0
33+70	left	24"	102	(b)	215.0
122+00	left	24"	102	(b)	253.3
137+50	left	24"	102	(b)	260.5
148+50	left	12"	102	(d)	269.1
151+50	left	24"	102	(d)	269.4
155+40	right	24"	102	(b)	267.0
176+10	left	24"	102	(b)	285.4
176+36	right	24"	102	(b)	278.5
185+40	left	24"	102	(b)	291.2
189+72	left	24"	102	(b)	288.3
194+22	left	24"	102	(b)	
212+00	left	24"	102	(b)	
261+00	left	12"	102	(b)	
268+70	left	24"	102	(b)	

Notes pertaining to table:

(a) Gate Model No. 101 is a Calco slide gate which operates by hand screw on a steel frame.

Gate Model No. 102 is a Calco automatic drainage gate on outlet end of pipe. It closes against face pressure and opens automatically to permit outflow when pressure is released.

(b) With 2-C.M. cut-off walls, concrete headwall, saddle and apron.

(c) No other installation.

(d) With 1-C.M. cut-off wall, concrete headwall, saddle and apron.

---

b. Inspection.

(1) Pertinent Requirements of the Code of Federal Regulations. Flood Control Regulations, paragraph 208.10(d)(1), are quoted in part as follows:

"(d) Drainage Structures (1) Maintenance - Adequate measures shall be taken to insure that inlet and outlet channels are kept open and that trash, drift, or debris is not allowed to accumulate near drainage structures. Flap gates and manually operated gates and valves on drainage structures shall be examined, oiled and trial operated at least once every 90 days . . . . Periodic inspections shall be made by the Superintendent to be certain that:

(i) Pipes, gates, operating mechanism, riprap and headwalls are in good conditions;

(ii) Inlet and outlet channels are open:

(iii) Care is being exercised to prevent the accumulation of trash and debris near the structures and that no fires are being built near bituminous coated pipes;

(iv) Erosion is not occurring adjacent to the structures which might endanger its water tightness or stability.

Immediate steps will be taken to repair damage, replace missing or broken parts, or remedy adverse conditions disclosed by such inspections."

(2) At each inspection required by paragraph 4-02(b) (2) of the Standard Manual, the following items, if applicable, shall be particularly noted:

(a) Debris or other obstructions to flow.

(b) Condition of pipes and gates.

(c) Damage or settlement of pipe.

(d) Condition of concrete-cracks, spalls, erosion.

c. Maintenance.

(1) All eroded concrete shall be repaired as soon as any reinforcing steel is exposed or erosion approaches a depth of 4 inches. For this purpose it is recommended that the repair be made by thoroughly cleaning the surface by sandblasting and building up the concrete to its original section with pneumatically-placed Portland cement mortar. All evidence of settlement, uplift, or failure of concrete structures should be referred to the State Engineer for analysis and recommendation or remedial measures.

(2) If the inspection shows that the automatic drainage structures have been jammed in an open position by debris or other obstructions, they shall be thoroughly cleaned so that they swing freely to a true closure. If any parts of the gates have been damaged or broken, they shall be replaced by new parts.

(3) Compliance with the provisions prescribed above pertaining to drainage structures is essential for proper maintenance of the levee system covered by this manual. Levee failures caused by neglected drainage structures are of common occurrence; it is, therefore, of utmost importance that these structures always be kept in perfect working condition in accordance with the regulations.

(4) Care should be taken not to bury any of the side drainage inlets in the event that it becomes necessary to fill any of the low-lying pockets in back of the levee. Plans for the maintenance of drainage facilities at any such points should be submitted to the State Engineer for approval before such work is started.

d. Operation.

(1) Pertinent Regulations of the Code of Federal Regulations. Flood Control Regulations, paragraph 208.10(d)(2), is quoted in part as follows:

"(2) Operation. Whenever high water conditions impend, all gates will be inspected a short time before water reaches the invert of the pipe and objects which might prevent closure of the gate shall be removed. Automatic gates shall be closely observed until it has been ascertained that they are securely closed . . . . All drainage structures in the levees shall be inspected frequently during floods to ascertain whether seepage is taking place along the lines of their contact with the embankment. Immediate steps shall be taken to correct any adverse conditions."

(2) The outlets of side drainage structures inundate at relatively low river stages. They should, therefore, be inspected at the first sign of a rise in the river to make certain that the gates are not jammed in an open position and thus allow flood waters to enter behind the levee.

4-05. Miscellaneous Facilities.

a. Description. Miscellaneous structures or facilities which might affect the functioning of the protective works are shown in drawing Exhibit "B" and are listed as follows:

(1) Bridges.

(a) Southern Pacific Railroad Bridge at Station 0+00.

(b) A reinforced concrete bridge (U.S. Highway 99E) crossing at approximate station 27+00.

(c) A county bridge crossing at approximate station 172+00.

(2) Dam.

(a) A low dam for diversion of irrigation water at approximate station 108+00.

(3) Cableway.

(a) A cableway crossing with A-frame and anchorages at approximate station 168+00.

b. Inspection and Maintenance.

(1) Pertinent Requirements of the Code of Federal Regulations. Flood Control Regulations, paragraph 208.10(h)(1) are quoted in part as follows:

"(h) Miscellaneous Facilities. (1) Maintenance. Miscellaneous structures and facilities constructed as a part of the protective works and other structures and facilities which function as a part

of, or affect the efficient functioning of the protective works, shall be periodically inspected by the Superintendent and appropriate maintenance measures taken. Damaged or unserviceable parts shall be replaced without delay . . . ."

(2) Inspection of the miscellaneous facilities shall be made at the same time that the inspection of the other features of the project are made, and shall be reported on check list No. 3, sheet No. 4 of EXHIBIT E.

(3) The interest of the Corps of Engineers and the responsibility of the local interests in the existing highway and railroad bridges is confined to their effect on the safety and functioning of the flood control channel, but any conditions noted in the inspections that may affect them in any way should, as a matter of courtesy, be brought to the attention of the agencies maintaining and operating them. If the inspection of any miscellaneous structure, either existent or constructed in the future under permit, discloses any condition that indicates the probability of failure during periods of high water, the Superintendent shall address a letter to the owner of the structure, quoting this manual as authority and inviting attention to the conditions observed and requesting that immediate steps be taken to correct them. A copy of such letter shall be forwarded to the District Engineer for his information. A report on the action taken by the owner shall be submitted to the District Engineer to accompany the next semi-annual report. A suggested report form is included as EXHIBIT G of this manual.

(4) The purpose of maintenance work is to insure continuous satisfactory operation of equipment. It is, therefore, important in such work that all possible causes of future trouble be found and corrected. Particular attention should be given to minor weaknesses which may be an indication of future trouble.

c. Operation.

(1) Requirements of the Code of Federal Regulations. Flood Control Regulations, paragraph 208.10(h)(2) are quoted as follows:

"(2) Operation. Miscellaneous facilities shall be operated to prevent or reduce flooding during periods of high water. Those facilities constructed as a part of the protective works shall not be used for purposes other than flood protection without approval of the District Engineer unless designed therefor."

SECTION V

SUGGESTED METHODS OF COMBATING FLOOD CONDITIONS

5-01. Methods Suggested. Most of the methods described herein have been developed during years of experience with the various problems that often come up during periods of high water, and they are not intended to restrict the Superintendent, or others concerned, to a rigid set of rules for every condition that may arise. The remarks are primarily concerned with the earthen portions of the levee system. If problems not covered by these suggestions arise, where the Superintendent is in doubt as to the procedure to be taken, he will be expected to consult the District Engineer, U. S. Engineer Office, Sacramento, California, and follow standard engineering practices in meeting the situation. It should be noted that it is much better to be over-prepared for a "flood fight" than to find at the last moment that preparations were incomplete or unsatisfactory. Confidence of the protected persons and firms is a valuable asset that should not be carelessly lost through inefficient operation of the protection system in time of emergency.

5-02. Earthen Levees. An earthen levee is in danger whenever there is water against it. This danger is directly proportional to the height of the water, the duration of the flood stage, and the intensity of either the current or wave action. The danger is inversely proportional to the cross-sectional area of the levee, the levee's heights, and the degree of maintenance. A well constructed levee of proper section should, if maintained and not overtopped, hold throughout any major flood. However, a serious accident may result in a break. Foundation troubles result in sand boils or a sinking levee, and the local use of unsatisfactory materials causes slides and sloughs. However, such threatened failures can be met if prompt action is taken and proper methods of treatment are used. Wave wash is to be expected whenever the levee is exposed to a wide stretch of open water and is serious if permitted to continue over a considerable length of time.

5-03. Premeditated Damage. The Superintendent should continually guard against premeditated damage to the levee. In the event of an extraordinary flood requiring a fight over long stretches of levee on both sides of the river, there is a natural temptation to relieve the strain by premeditated breaking of the opposite line.

5-04. Security. Personnel of the Corps of Engineers, whether military or civilian, are not vested with any civil police authority in the performance of their engineering duties, and

they will not attempt to exercise any such authority. The responsibility for protecting flood control works against sabotage, acts of depredation, or other unlawful acts rests with the local interests through local and State Governmental agencies.

5-05. Inspection of Flood Control Works. Immediately upon receipt of information that a high water is imminent, the Reclamation Districts through their Superintendents, should form a skeleton organization, capable of quick expansion, and assign individuals (Sector Foremen) to have charge of definite sections of levees. As his initial activity, each Sector Foreman should go over his entire sector and parts of adjacent sectors, making a detailed inspection, particularly with reference to the following matters:

a. Sector limits; ascertain that the dividing line between sectors is plainly determined and, if necessary, marked.

b. Condition of new levees and recent repairs.

c. Condition of culverts, flap gates, and sluice gates.

d. Transportation facilities; roads, rail and water communications.

e. Material supply; quantity, location, and condition.

f. Communications; locate and check all necessary telephones in the sector.

5-06. Preliminary Repair Work. After the initial inspection has been made, each Sector Foreman should recruit a labor crew and provide it with tools such as shovels, axes, wheelbarrows, etc. In addition, bulldozers, scrapers, trucks, etc., should be located and made ready for use in case of emergency. Then immediate action should be taken to perform the following work:

a. Fill up holes or washes in the levee crown, slopes, and landslide berms. Where new construction has been completed during the year, rain washes and deep gullies may have developed. While the levee is new, preparations should be made in advance to combat wave wash along the exposed reaches.

b. Repair gaps where road crossings have been worn down and the levee is below grade. In filling the road crossings, it may be necessary to obtain material from landside borrow pits, in which case excavation for the material should be kept at least 50 feet from the toe of levee. Any filling done in this connection should be tamped in place and, if in an exposed reach, subject to wave wash, the new section should be faced with bags of sand.

c. Repair and close all flap gates on culverts and see that they are seated properly before they are covered with flood waters.

d. Ascertain that all roads to and along the levee are in a good state of repair. The Superintendent should obtain assistance from the county road forces to have all roads put in first-class condition.

e. Locate necessary tools and materials (sacks, sandbags, brush, lumber, lights, etc.), and distribute and store the same at points where active maintenance is anticipated.

f. Check and obtain repair of all telephone lines necessary for operation, obtain lists of all team forces, motorboats, motor cars, and truck transportation that can be made available.

g. Make thorough arrangements with reliable citizens of the community for the supply, transportation, subsistence, and shelter for the necessary labor.

h. Communicate directly with owners of all stock pastured on the levee and direct that all stock be removed from the levee right-of-way. Cut all fences crossing the levee that do not have gates provided.

i. Investigate all drainage ditches on the landside of the levee and open these drains when obstructions exist. Prepare to cut the necessary seep drainage ditches; however, no attempt should be made to drain the levee slope until actual seepage takes place.

j. Remove all dynamite and explosives of any kind from the vicinity of the levee.

5-07. Disaster Relief. It is the responsibility of local, state, municipal authorities, supported by and/or working in connection with the American Red Cross to adopt measures for the relief of flood disaster victims. The primary mission of this District is to maintain the integrity of flood control works. However, relief measures may be undertaken by the Sacramento District in extreme cases and under compelling circumstances where local resources are clearly inadequate to cope with the situation.

5-08. Flood Fight. After the above preliminary organization and precautions have been completed, the "Flood fight" itself commences. The methods of combating various defects in the earthen levee described in the following paragraphs have been proved effective during many years of use by the Department of the Army.

a. Drainage of Slopes. This work can be done economically while awaiting developments and will serve to make the levees more efficient. Crews should be organized to cut seep drains at all places on the levee and berm when seepage appears. The drains should be V-shaped, no deeper than necessary, and never more than 6" deep. Care must be taken not to cut the sod unnecessarily. In all instances, drains should be cut straight down the levee slope or nearly so. Near the toe of the slope the small drains should be Y'd together and led into larger drains, which, in general, should lead straight across the landside berm into the landside pits or nearest natural or artificial drain.

b. Sandboils. These danger spots are serious if discharging material. The common method of controlling sand boils consists of walling up a watertight sack ring around the boil up to a height necessary to reduce the velocity of flow to a point at which material is no longer discharged from the boil. See Exhibit "C" Plate 1. The sack ring around the boil should be large enough to protect the defective area immediately surrounding the boil. If several boils of sufficient force to displace sand are observed a sack sublevee may be built around the entire nest of boils, rising to such a height that none of the boils will discharge with enough force to displace sand.

c. Wave Wash. The Superintendent and Sector Foremen should study the levee beforehand to determine the possibility of wave wash. All such reaches will be located well in advance and for use in emergency, a reserve supply of filled sacks and rolls of cotton bagging will be kept on board flats. If the slope is well sodded, a storm of an hour's duration should cause very little damage. During periods of high wind and high water, ample labor should stand by and experienced personnel should observe where the washouts are beginning by sounding or by actually wading along the submerged slope. Sections of cotton bagging should be placed over the washed areas, as shown on Exhibit "C", Plate 3. As an alternative, filled sacks should be placed in the cut in an effective manner and as soon as possible. The filled sacks should be laid in sections of sufficient length to give protection well above the anticipated rise. Bagging so laid must be thoroughly weighted down to be effective. Plate 2, Exhibit "C" shows a movable type of wave wash protection, also used with good results. Its advantage is that it can rapidly be built at any convenient place and easily set in place on the job.

d. Scours. A careful observation should be made of the riverside of the levee at all localities where a current of more than two feet per second is observed, or where the profiles show a high water slope of two feet per mile or greater. Trouble may be looked for at the ends of old levee dikes, road-crossing ramps, old traverses, and places where pipes, sewers and other structures

penetrate the levee. If any sign of scour is observed in the pits or at the ends of the dikes, soundings should be taken to observe the amount and progress of the scour. The approved method of construction to check scour in the pits, on the slopes, or at the ends of dikes will be to construct deflection dikes using brush treetops, or lumber, driving stakes and wiring together, and filling in between with brush and filled sacks or stone.

e. Caving Bank Protection. As protection against active caving of riverbanks, rock-filled cribs are very effective if properly placed. Cribs are usually 14 by 14 feet in plan by 10 to 14 inches in inside depth. The cribs are constructed on a double thickness of 1" x 4" x 14' lumber, equivalent to 2" x 4" pieces, lapped rail fence fashion at all corners and intersections. They are divided into four compartments of about equal area by two perpendicular cross walls constructed in the same manner as the side walls. The floors and covers are built up of double 1" x 4" boards spaced about 9" center-to-center. Under the floor and perpendicular to the direction of the floor boards are five equally spaced pairs of 1" x 4" boards about 3 feet center-to-center. On top of the cover, perpendicular to the direction of the cover boards, are three pairs of top boards, one over each of the side walls and one over the central division wall. All intersections are nailed with one 20d nail. The compartments are filled with rock before covering. Each wall intersection of the fabricated cribs is securely fastened by a loop of No. 9 wire. See Exhibit "C", Plate 4.

5-09. Topping. Immediate consideration should be given the grade line of each levee section by comparison of existing grades with those shown on the drawings, Exhibit "B", Plates 1 to 5. If any reaches show a grade below the previous highest water, emergency topping should be undertaken at once to such a grade as may be established by the District Engineer, U. S. Engineer Office, Sacramento, California, as follows:

a. Sack Topping. Sack topping may be used to raise the crown of the levee about three feet. The sacks should be laid stretcherwise or along the levee for the first layer, crosswise for the second layer, and so on. Sacks should be lapped at least 1/3 either way and well mauled into place. When properly sacked and tamped, one sack will give about three to four inches of topping. If gravel is available, it should be used for the front facing so as to avoid washing out.

b. Lumber and Sack Topping. This is the most commonly used method of raising low reaches in emergencies. In putting on this topping, as well as other topping, a careful line of levels should be run and grade stakes set in advance. 2" x 4" x 6' stakes should

then be driven on the riverside of the crown six feet apart, and 1" x 12" boards nailed to the landside of the stakes. This wall, backed with a single tier of sacks, will hold out at least one foot of water. If a second foot is necessary, the layers of sacks will have to be increased in number and reinforced. The stakes should be driven three feet in the ground, and should project out three feet, thus providing, in extreme cases, a three-foot topping if properly braced behind with sacks and earth. In some instances, it may be practicable to back up the planking with tamped earth obtained in the vicinity in lieu of the sacks shown in the drawing, Exhibit "C", Plate 5.

5-10. Transportation. In instances where it is necessary to send equipment over roads that are impassable due to mud or sand, their passage may be provided by the use of a plank road or by means of steel or wire mats. Telephone communication should be provided along dangerous stretches of the levee when travel or other satisfactory means of communication cannot be maintained.

5-11. Check Lists. The check lists shown in Exhibit E are furnished for reproduction and use by the local interests. These lists should be used to insure that no features of the protective system are overlooked. Items requiring repairs should be noted thereon; if items are satisfactory, they should be indicated by a check mark.

5-12. Use of Government Plant. The District Engineer is authorized to use or loan Government property and plant in cases of emergency where life is in danger and there is no opportunity to secure prior authority for such use. The authority also extends to saving of property where no suitable private equipment is available, provided that such use is without detriment to the Government.

EXHIBIT A

FEDERAL FLOOD CONTROL REGULATIONS

TITLE 33—NAVIGATION AND NAVIGABLE WATERS

Chapter II—Corps of Engineers, War Department

PART 208—FLOOD CONTROL REGULATIONS

MAINTENANCE AND OPERATION OF FLOOD CONTROL WORKS

Pursuant to the provisions of section 3 of the Act of Congress approved June 22, 1936, as amended and supplemented (49 Stat. 1571; 50 Stat. 877; and 55 Stat. 638; 33 U. S. C. 701c; 701c-1), the following regulations are hereby prescribed to govern the maintenance and operation of flood control works:

§ 208.10 *Local flood protection works; maintenance and operation of structures and facilities*—(a) *General.* (1) The structures and facilities constructed by the United States for local flood protection shall be continuously maintained in such a manner and operated at such times and for such periods as may be necessary to obtain the maximum benefits.

(2) The State, political subdivision thereof, or other responsible local agency, which furnished assurance that it will maintain and operate flood control works in accordance with regulations prescribed by the Secretary of War, as required by law, shall appoint a permanent committee consisting of or headed by an official hereinafter called the "Superintendent," who shall be responsible for the development and maintenance of, and directly in charge of, an organization responsible for the efficient operation and maintenance of all of the structures and facilities during flood periods and for continuous inspection and maintenance of the project works during periods of low water, all without cost to the United States.

(3) A reserve supply of materials needed during a flood emergency shall be kept on hand at all times.

(4) No encroachment or trespass which will adversely affect the efficient operation or maintenance of the project works shall be permitted upon the rights-of-way for the protective facilities.

(5) No improvement shall be passed over, under, or through the walls, levees, improved channels or floodways, nor shall any excavation or construction be permitted within the limits of the project right-of-way, nor shall any change be made in any feature of the works without prior determination by the District Engineer of the War Department or his authorized representative that such improvement, excavation, construction, or alteration will not adversely affect the functioning of the protective facilities. Such improvements or alterations as may be found to be desirable and permissible under the above determination shall be constructed in accordance with standard engineering practice. Advice regarding the effect of proposed improvements or alterations on the functioning of the project and information concerning methods of construction acceptable under standard engineering practice shall be obtained from the District Engineer or, if otherwise obtained, shall be submitted for his approval. Drawings or prints showing such improvements or alterations as finally constructed shall be furnished the District Engineer after completion of the work.

(6) It shall be the duty of the superintendent to submit a semiannual report to the District Engineer covering inspection, maintenance, and operation of the protective works.

(7) The District Engineer or his authorized representatives shall have access at all times to all portions of the protective works.

(8) Maintenance measures or repairs which the District Engineer deems necessary shall be promptly taken or made.

(9) Appropriate measures shall be taken by local authorities to insure that the activities of all local organizations operating public or private facilities connected with the protective works are coordinated with those of the Superintendent's organization during flood periods.

(10) The War Department will furnish local interests with an Operation and Maintenance Manual for each completed project, or separate useful part thereof, to assist them in carrying out their obligations under these regulations.

(b) *Levees*—(1) *Maintenance.* The Superintendent shall provide at all times such maintenance as may be required to insure serviceability of the structures in time of flood. Measures shall be taken to promote the growth of sod, exterminate burrowing animals, and to provide for routine mowing of the grass and weeds, removal of wild growth and drift deposits, and repair of damage caused by erosion or other forces. Where practicable, measures shall be taken to retard bank erosion by planting of willows or other suitable growth on areas riverward of the levees. Periodic inspections shall be made by the Superintendent to insure that the above maintenance measures are being effectively carried out and, further, to be certain that:

(i) No unusual settlement, sloughing, or material loss of grade or levee cross section has taken place;

(ii) No caving has occurred on either the land side or the river side of the levee which might affect the stability of the levee section;

(iii) No seepage, saturated areas, or sand boils are occurring;

(iv) Toe drainage systems and pressure relief wells are in good working condition, and that such facilities are not becoming clogged;

(v) Drains through the levees and gates on said drains are in good working condition;

(vi) No revetment work or riprap has been displaced, washed out, or removed;

(vii) No action is being taken; such as burning grass and weeds during inappropriate seasons, which will retard or destroy the growth of sod;

(viii) Access roads to and on the levee are being properly maintained;

(ix) Cattle guards and gates are in good condition;

(x) Crown of levee is shaped so as to drain readily, and roadway thereon, if any, is well shaped and maintained;

(xi) There is no unauthorized grazing or vehicular traffic on the levees;

(xii) Encroachments are not being made on the levee right-of-way which might endanger the structure or hinder its proper and efficient functioning during times of emergency.

Such inspections shall be made immediately prior to the beginning of the flood season; immediately following each major high water period, and otherwise at intervals not exceeding 90 days; and such intermediate times as may be necessary to insure the best possible care of the levee. Immediate steps will be taken to correct dangerous conditions disclosed by such inspections. Regular maintenance repair measures shall be accomplished during the appropriate season as scheduled by the Superintendent.

(2) *Operation.* During flood periods the levee shall be patrolled continuously to locate possible sand boils or unusual wetness of the landward slope and to be certain that:

(i) There are no indications of slides or sloughs developing;

(ii) Wave wash or scouring action is not occurring;

(iii) No low reaches of levee exist which may be overtopped;

(iv) No other conditions exist which might endanger the structure.

Appropriate advance measures will be taken to insure the availability of adequate labor and materials to meet all contingencies. Immediate steps will be taken to control any condition which endangers the levee and to repair the damaged section.

(c) *Flood walls.*—(1) *Maintenance.* Periodic inspections shall be made by the Superintendent to be certain that:

(i) No seepage, saturated areas, or sand boils are occurring;

(ii) No undue settlement has occurred which affects the stability of the wall or its water tightness;

(iii) No trees exist, the roots of which might extend under the wall and offer accelerated seepage paths;

(iv) The concrete has not undergone cracking, chipping, or breaking to an extent which might affect the stability of the wall or its water tightness;

(v) There are no encroachments upon the right-of-way which might endanger the structure or hinder its functioning in time of flood;

(vi) Care is being exercised to prevent accumulation of trash and debris adjacent to walls, and to insure that no fires are being built near them;

(vii) No bank caving conditions exist riverward of the wall which might endanger its stability;

(viii) Toe drainage systems and pressure relief wells are in good working condition, and that such facilities are not becoming clogged.

Such inspections shall be made immediately prior to the beginning of the flood season, immediately following each major high water period, and otherwise at intervals not exceeding 90 days. Measures to eliminate encroachments and effect repairs found necessary by such inspections shall be undertaken immediately. All repairs shall be accomplished by methods acceptable in standard engineering practice.

(2) *Operation.* Continuous patrol of the wall shall be maintained during flood periods to locate possible leakage at monolith joints or seepage underneath the wall. Floating plant or boats will not be allowed to lie against or tie up to the wall. Should it become necessary during a flood emergency to pass anchor cables over the wall, adequate measures shall be taken to protect the concrete and construction joints. Immediate steps shall be taken to correct any condition which endangers the stability of the wall.

(d) *Drainage structures*—(1) *Maintenance.* Adequate measures shall be taken to insure that inlet and outlet channels are kept open and that trash, drift, or debris is not allowed to accumulate near drainage structures. Flap gates and manually operated gates and valves on

drainage structures shall be examined, oiled, and trial operated at least once every 90 days. Where drainage structures are provided with stop log or other emergency closures, the condition of the equipment and its housing shall be inspected regularly and a trial installation of the emergency closure shall be made at least once each year. Periodic inspections shall be made by the Superintendent to be certain that:

(i) Pipes, gates, operating mechanism, riprap, and headwalls are in good condition;

(ii) Inlet and outlet channels are open;

(iii) Care is being exercised to prevent the accumulation of trash and debris near the structures and that no fires are being built near bituminous coated pipes;

(iv) Erosion is not occurring adjacent to the structure which might endanger its water tightness or stability.

Immediate steps will be taken to repair damage, replace missing or broken parts, or remedy adverse conditions disclosed by such inspections.

(2) *Operation.* Whenever high water conditions impend, all gates will be inspected a short time before water reaches the invert of the pipe and any object which might prevent closure of the gate shall be removed. Automatic gates shall be closely observed until it has been ascertained that they are securely closed. Manually operated gates and valves shall be closed as necessary to prevent inflow of flood water. All drainage structures in levees shall be inspected frequently during floods to ascertain whether seepage is taking place along the lines of their contact with the embankment. Immediate steps shall be taken to correct any adverse condition.

(e) *Closure structures*—(1) *Maintenance.* Closure structures for traffic openings shall be inspected by the superintendent every 90 days to be certain that:

(i) No parts are missing;

(ii) Metal parts are adequately covered with paint;

(iii) All movable parts are in satisfactory working order,

(iv) Proper closure can be made promptly when necessary;

(v) Sufficient materials are on hand for the erection of sand bag closures and that the location of such materials will be readily accessible in times of emergency.

Tools and parts shall not be removed for other use. Trial erections of one or more closure structures shall be made once each year, alternating the structures chosen so that each gate will be erected at least once in each 3-year period. Trial erection of all closure structures shall be made whenever a change is made in key operating personnel. Where railroad operation makes trial erection of a closure structure infeasible, rigorous inspection and drill of operating personnel may be substituted therefor. Trial erection of sand bag closures is not required. Closure materials will be carefully checked prior to and following flood periods, and damaged or missing parts shall be repaired or replaced immediately.

(2) *Operation.* Erection of each movable closure shall be started in sufficient time to permit completion before flood waters reach the top of the structure sill. Information regarding the proper method of erecting each individual closure structure, together with an estimate of the time required by an experienced crew to complete its erection will be given in the Operation and Maintenance Manual which will be furnished local interests upon completion of the project. Closure structures will be inspected frequently during flood periods to ascertain that no undue leakage is occurring and that drains provided to care for ordinary leakage are functioning properly. Boats or floating plant shall not be allowed to tie up to closure structures or to discharge passengers or cargo over them.

(f) *Pumping plants*—(1) *Maintenance.* Pumping plants shall be inspected by the Superintendent at intervals not to exceed 30 days during flood seasons and 90 days during off-flood seasons to insure that all equipment is in order for instant use. At regular intervals, proper measures shall be taken to provide for cleaning plant, buildings, and equipment, repainting as necessary, and lubricating all machinery Adequate supplies of lubricants for all types of machines, fuel for gasoline or diesel powered equipment, and flash lights or lanterns for emergency lighting shall be kept on hand at all times. Telephone service shall be maintained at pumping plants. All equipment, including switch gear, transformers, motors, pumps, valves, and gates shall be trial operated and checked at least once every 90 days. Megger tests of all insulation shall be made whenever wiring has been subjected to undue dampness and otherwise at intervals not to exceed one year. A record shall be kept showing the results of such tests. Wiring disclosed to be in an unsatisfactory condition by such tests shall be brought to a satisfactory condition or shall be promptly replaced. Diesel and gasoline engines shall be started at such intervals and allowed to run for such length of time as may be necessary to insure their serviceability in times of emergency. Only skilled electricians and mechanics shall be employed on tests and repairs. Operating personnel for the plant shall be present during tests. Any equipment removed from the station for repair or replacement shall be returned or replaced as soon as practicable and shall be trial operated after reinstallation. Repairs requiring removal of equipment from the plant shall be made during off-flood seasons insofar as practicable.

(2) *Operation.* Competent operators shall be on duty at pumping plants whenever it appears that necessity for pump operation is imminent. The operator shall thoroughly inspect, trial operate, and place in readiness all plant equipment. The operator shall be familiar with the equipment manufacturers' instructions and drawings and with the "Operating Instructions" for each station. The equipment shall be operated in accordance with the above-mentioned "Operating Instructions" and care shall be exercised that proper lubrication is being supplied all equipment, and that no overheating, undue vibration or noise is occurring. Immediately upon final recession of flood waters, the pumping station shall be thoroughly cleaned, pump house sumps flushed, and equipment thoroughly inspected, oiled and greased. A record or log of pumping plant operation shall be kept for each station, a copy of which shall be furnished the District Engineer following each flood.

(g) *Channels and floodways* — (1) *Maintenance.* Periodic inspections of improved channels and floodways shall be made by the Superintendent to be certain that:

(i) The channel or floodway is clear of debris, weeds, and wild growth;

(ii) The channel or floodway is not being restricted by the depositing of waste materials, building of unauthorized structures or other encroachments;

(iii) The capacity of the channel or floodway is not being reduced by the formation of shoals;

(iv) Banks are not being damaged by rain or wave wash, and that no sloughing of banks has occurred;

(v) Riprap sections and deflection dikes and walls are in good condition;

(vi) Approach and egress channels adjacent to the improved channel or floodway are sufficiently clear of obstructions and debris to permit proper functioning of the project works.

Such inspections shall be made prior to the beginning of the flood season and otherwise at intervals not to exceed 90 days. Immediate steps will be taken to remedy any adverse conditions disclosed by such inspections. Measures will be taken by the Superintendent to promote the growth of grass on bank slopes and earth deflection dikes. The Superintendent shall provide for periodic repair and cleaning of debris basins, check dams, and related structures as may be necessary.

(2) *Operation.* Both banks of the channel shall be patrolled during periods of high water, and measures shall be taken to protect those reaches being attacked by the current or by wave wash. Appropriate measures shall be taken to prevent the formation of jams of ice or debris. Large objects which become lodged against the bank shall be removed. The improved channel or floodway shall be thoroughly inspected immediately following each major high water period. As soon as practicable thereafter, all snags and other debris shall be removed and all damage to banks, riprap, deflection dikes and walls, drainage outlets, or other flood control structures repaired.

(h) *Miscellaneous facilities* — (1) *Maintenance.* Miscellaneous structures and facilities constructed as a part of the protective works and other structures and facilities which function as a part of, or affect the efficient functioning of the protective works, shall be periodically inspected by the Superintendent and appropriate maintenance measures taken. Damaged or unserviceable parts shall be repaired or replaced without delay. Areas used for ponding in connection with pumping plants or for temporary storage of interior run-off during flood periods shall not be allowed to become filled with silt, debris, or dumped material. The Superintendent shall take proper steps to prevent restriction of bridge openings and, where practicable, shall provide for temporary raising during floods of bridges which restrict channel capacities during high flows.

(2) *Operation.* Miscellaneous facilities shall be operated to prevent or reduce flooding during periods of high water. Those facilities constructed as a part of the protective works shall not be used for purposes other than flood protection without approval of the District Engineer unless designed therefor. (49 Stat. 1571, 50 Stat. 877; and 55 Stat. 638; 33 U.S.C. 701c; 701c-1) (Regs. 9 August 1944, CE SPEWF)

[SEAL] J. A. ULIO,
Major General,
The Adjutant General.

[F. R. Doc. 44-12285; Filed, August 16, 1944; 9:44 a. m.]

EXHIBIT "A" Sheet 2 of 2

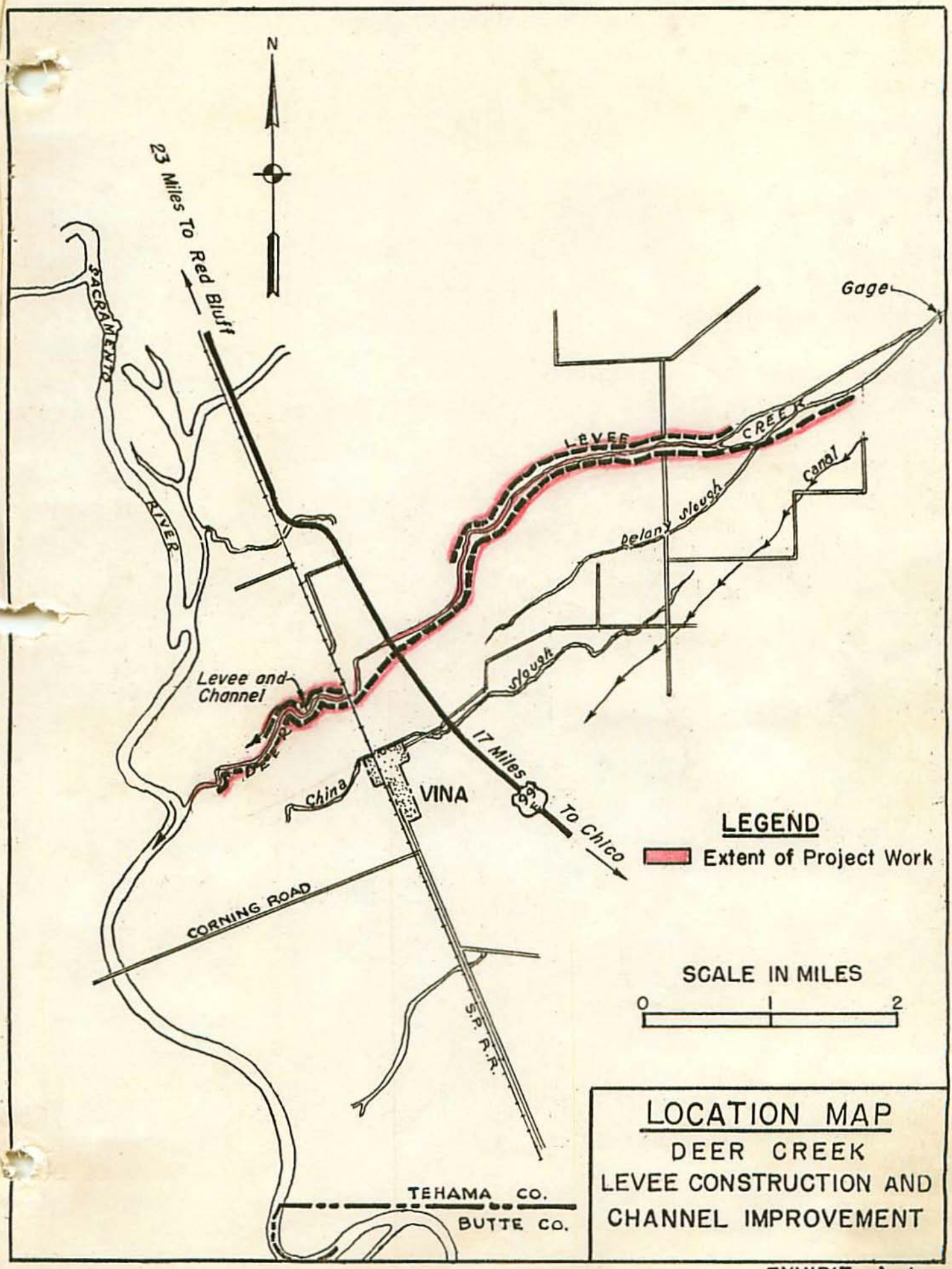

LOCATION MAP
DEER CREEK
LEVEE CONSTRUCTION AND
CHANNEL IMPROVEMENT

EXHIBIT A-1

EXHIBIT B

"AS CONSTRUCTED"
DRAWINGS

See separate folder for the following drawings:

File No.	Title
50-4-2546	2 Sheets
50-4-2394	2 Sheets
50-4-3328	1 Sheet
50-4-3747	Emergency Levee Repair, Right Bank of Deer Creek near Via, Tehama County, in 1 sheet.
50-4-5602	Tehama County, California, Elder and Deer Creeks, Emergency Levee and Bank Protection Repairs, in 3 sheets. 1983 work.
50-4-5773	1986 Repairs.
None	PL 84-99 Levee Rehabilitation Repairs, CY2007 Orders 3-5 Sites, Elder and Deer Creeks, Tehama County, California, in 8 sheets.

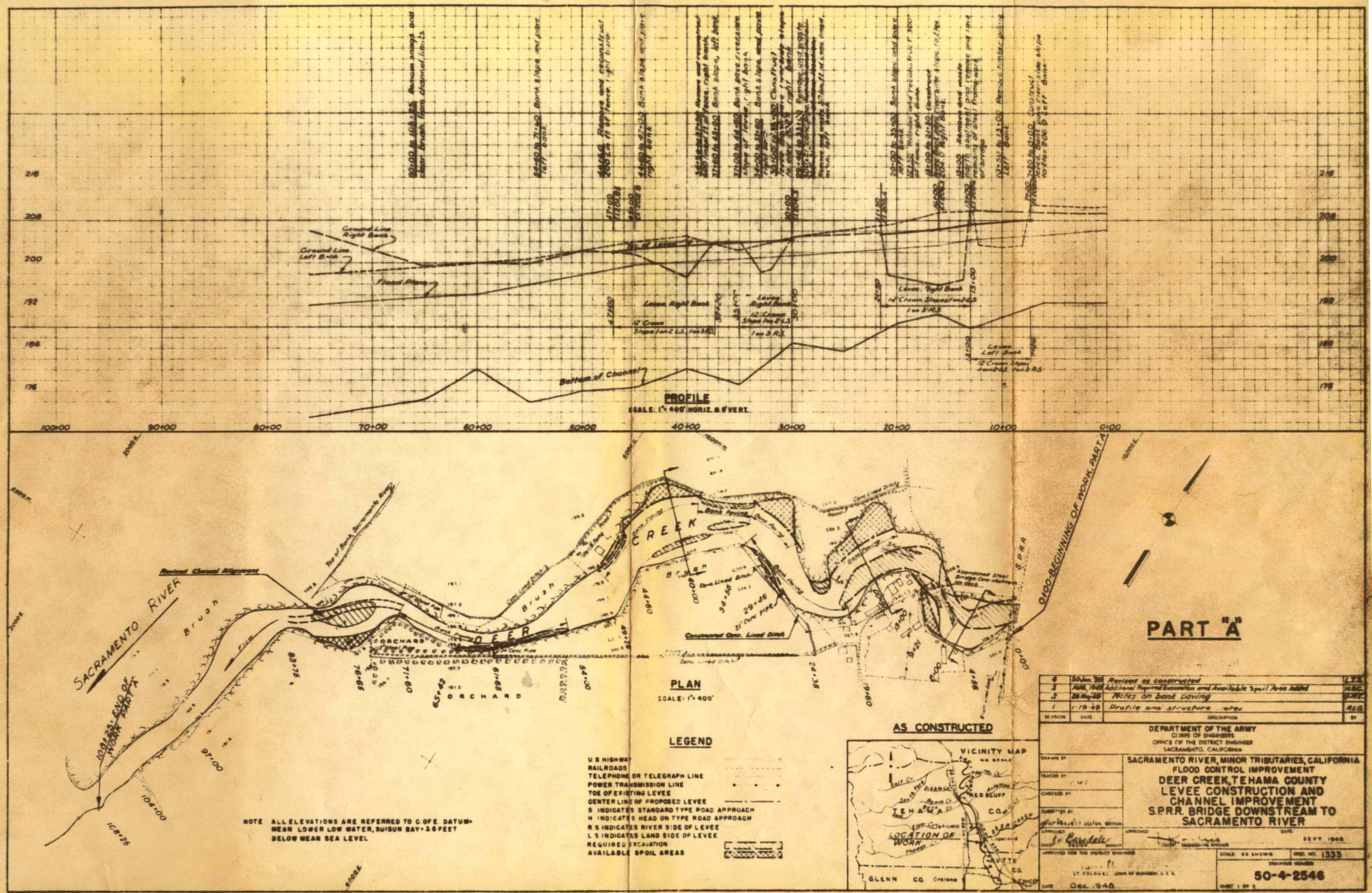
PROFILE
SCALE: 1" = 400' HORIZ. & 1" VERT.
Ground Line Right Bank
Ground Line Left Bank
Flood Plane
Bottom of Channel
Levee Right Bank
Levee Left Bank
PLAN
SCALE: 1" = 400'
SACRAMENTO RIVER
DEER CREEK
ORCHARD
Revised Channel Alignment
Top of Bank Sacramento Ring
Constructed Conc. Lined Ditch
BEGINNING OF WORK PART A
END OF WORK PART A
S.P.R.R.
LEGEND
U.S. HIGHWAY
RAILROADS
TELEPHONE OR TELEGRAPH LINE
POWER TRANSMISSION LINE
TOE OF EXISTING LEVEE
CENTER LINE OF PROPOSED LEVEE
S INDICATES STANDARD TYPE ROAD APPROACH
H INDICATES HEAD ON TYPE ROAD APPROACH
R.S. INDICATES RIVER SIDE OF LEVEE
L.S. INDICATES LAND SIDE OF LEVEE
REQUIRED EXCAVATION
AVAILABLE SPOIL AREAS
NOTE ALL ELEVATIONS ARE REFERRED TO C.O.F.E. DATUM= MEAN LOWER LOW WATER, SUISUN BAY = 3.6 FEET BELOW MEAN SEA LEVEL
AS CONSTRUCTED
VICINITY MAP
NO SCALE
TEHAMA
RED BLUFF
LOCATION OF WORK
GLENN CO.
BUTTE CO.
CHICO
PART "A"
4 Revised as constructed
3 Additional Required Excavation and Available Spoil Areas Added
2 Notes on bank paving
1 Profile and structure data
REVISION DATE DESCRIPTION BY
DEPARTMENT OF THE ARMY
CORPS OF ENGINEERS
OFFICE OF THE DISTRICT ENGINEER
SACRAMENTO, CALIFORNIA
SACRAMENTO RIVER, MINOR TRIBUTARIES, CALIFORNIA
FLOOD CONTROL IMPROVEMENT
DEER CREEK, TEHAMA COUNTY
LEVEE CONSTRUCTION AND
CHANNEL IMPROVEMENT
S.P.R.R. BRIDGE DOWNSTREAM TO
SACRAMENTO RIVER
DRAWN BY
TRACED BY
CHECKED BY
SUBMITTED BY
APPROVED
APPROVED FOR THE DISTRICT ENGINEER
LT. COLONEL, CORPS OF ENGINEERS, U.S.A.
DATE Dec. 1948
SEPT. 1948
SCALE: AS SHOWN
SPEC. NO. 1333
DRAWING NUMBER
50-4-2546
SHEET 1 OF 2

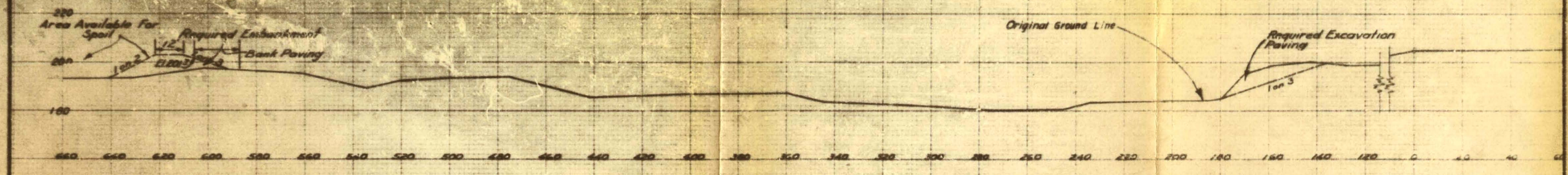

Sta. 40+00

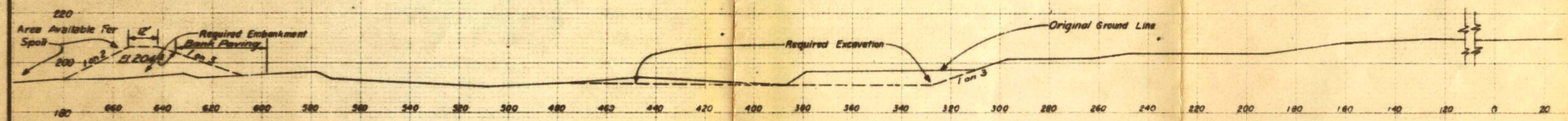

Sta. 16+00

Sta. 6+00

TYPICAL SECTIONS

SCALE 1" = 20' HORIZ & VERT

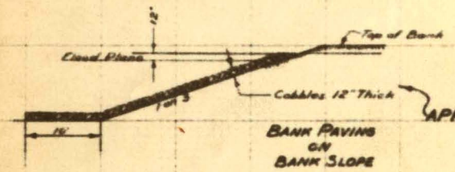

APPLICABLE TO PARTS A AND B

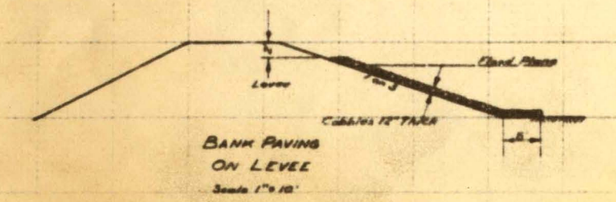

AS CONSTRUCTED

PART "A"

REVISION	DATE	DESCRIPTION	BY
4	30 Jan 50	"As Constructed" note added	L.T.S.
3	26 5-49	Bank paving left bank, deleted, Sta. 40+00	G.M.L.
2	2-17-49	Designed water surface elevations deleted	R.L.G.
1	1-19-49	Bank paving detail	R.L.G.

DEPARTMENT OF THE ARMY
CORPS OF ENGINEERS
OFFICE OF THE DISTRICT ENGINEER
SACRAMENTO, CALIFORNIA

SACRAMENTO RIVER, MINOR TRIBUTARIES, CALIFORNIA
FLOOD CONTROL IMPROVEMENT
DEER CREEK, TEHAMA COUNTY
LEVEE CONSTRUCTION AND
CHANNEL IMPROVEMENT
S.P.R.R. BRIDGE DOWNSTREAM TO
SACRAMENTO RIVER

SEPT, 1948

SCALE AS SHOWN

50-4-2546

Dec 1943

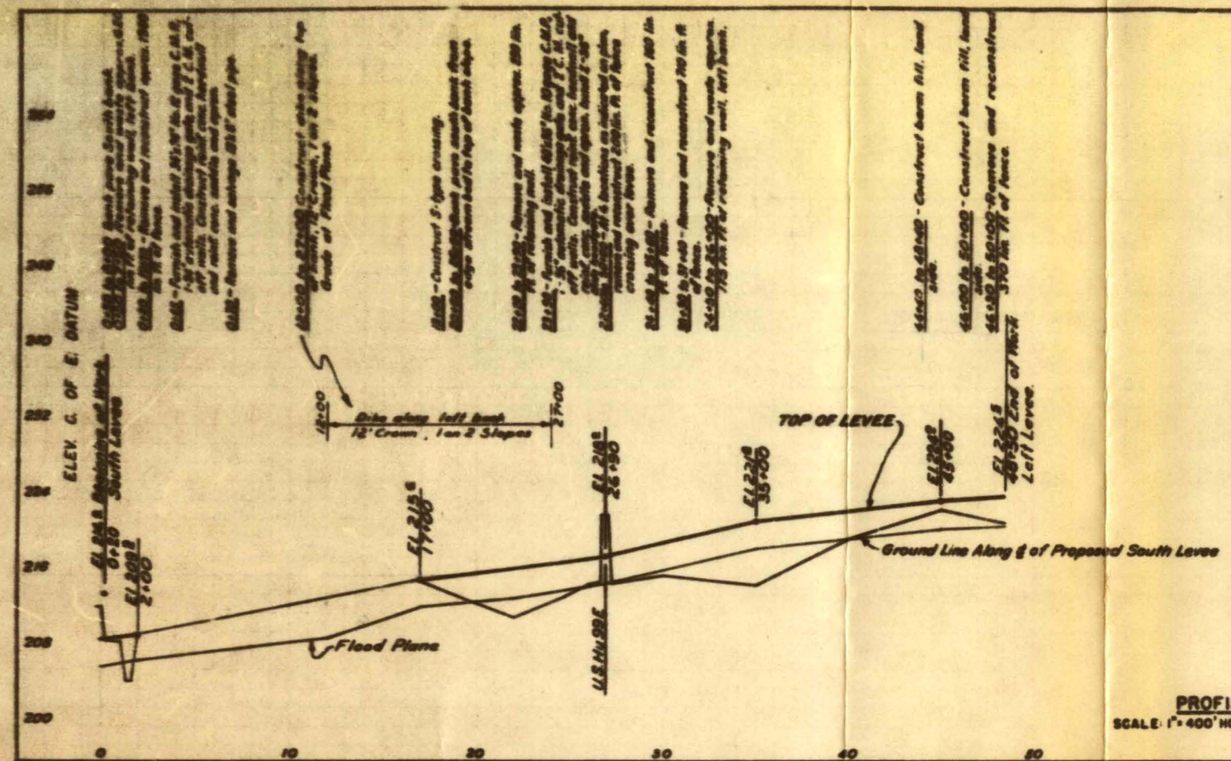

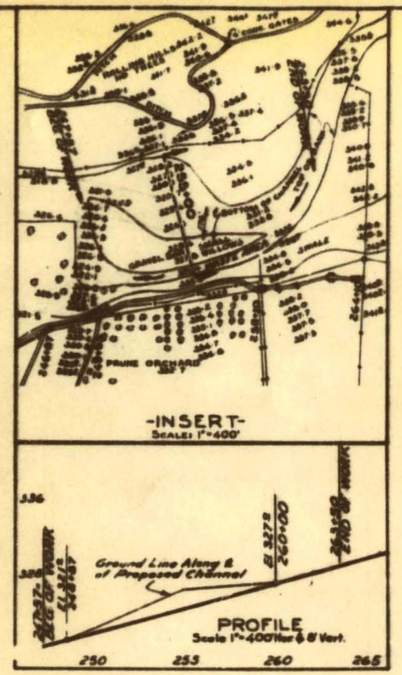

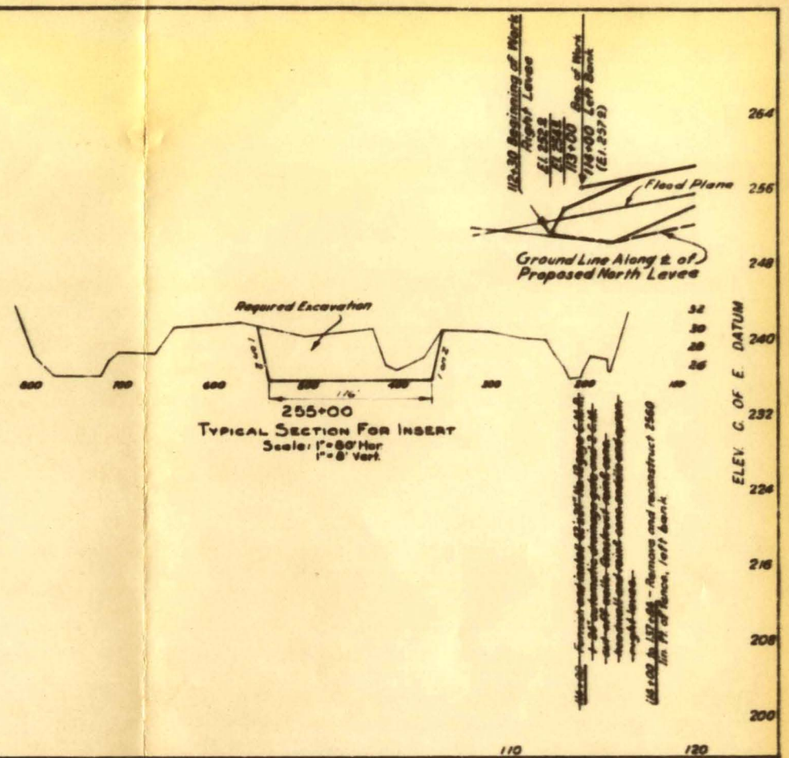

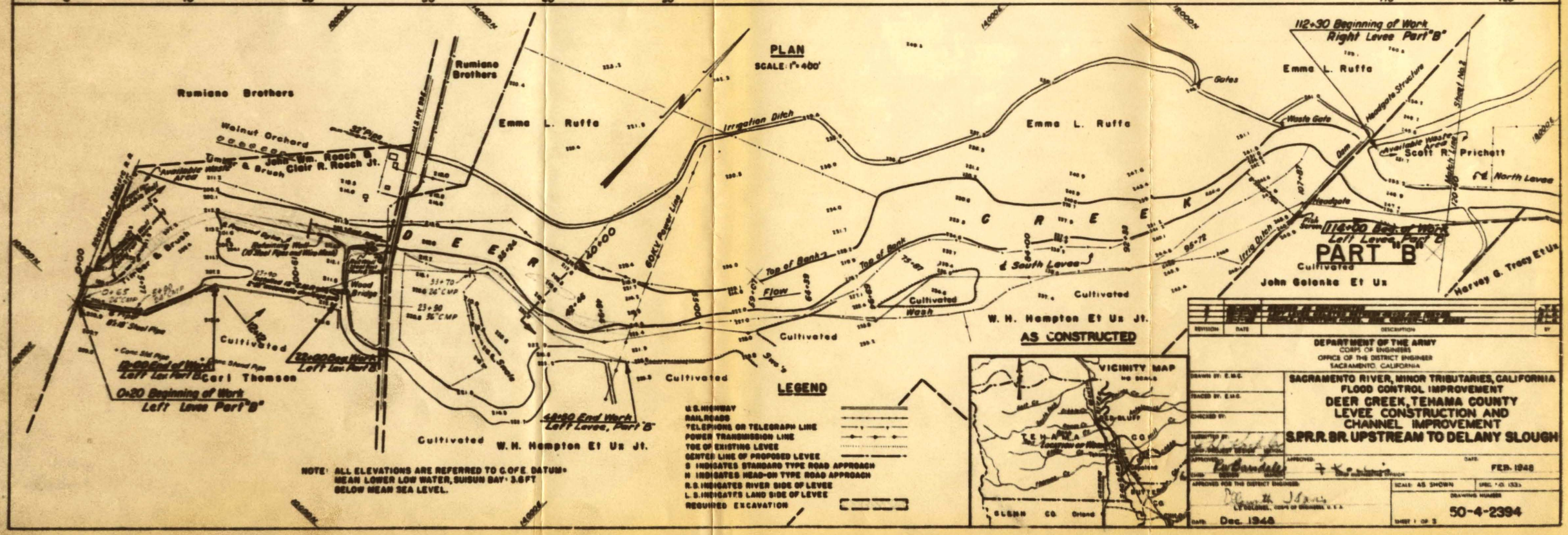

REVISION | DATE | DESCRIPTION | BY

DEPARTMENT OF THE ARMY
CORPS OF ENGINEERS
OFFICE OF THE DISTRICT ENGINEER
SACRAMENTO, CALIFORNIA

DRAWN BY: E.M.C.
TRACED BY: E.M.C.
CHECKED BY:
SUBMITTED BY:
APPROVED:
APPROVED FOR THE DISTRICT ENGINEER:
Lt. Colonel, Corps of Engineers, U.S.A.
DATE: Dec. 1948

SACRAMENTO RIVER, MINOR TRIBUTARIES, CALIFORNIA
FLOOD CONTROL IMPROVEMENT
DEER CREEK, TEHAMA COUNTY
LEVEE CONSTRUCTION AND
CHANNEL IMPROVEMENT
S.P.R.R. BR. UPSTREAM TO DELANY SLOUGH

DATE: FEB. 1948
SCALE: AS SHOWN
SPEC. NO. 1332
DRAWING NUMBER
50-4-2394
SHEET 1 OF 3

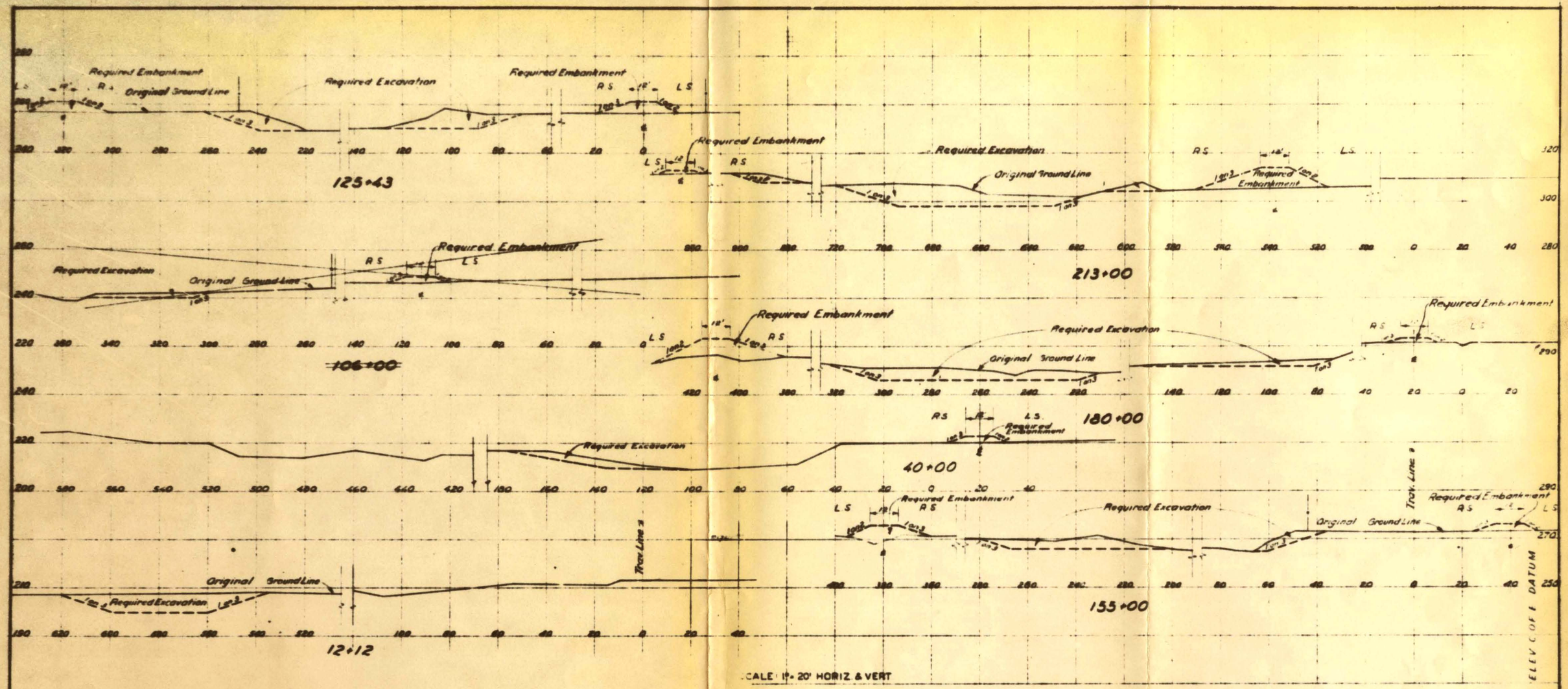

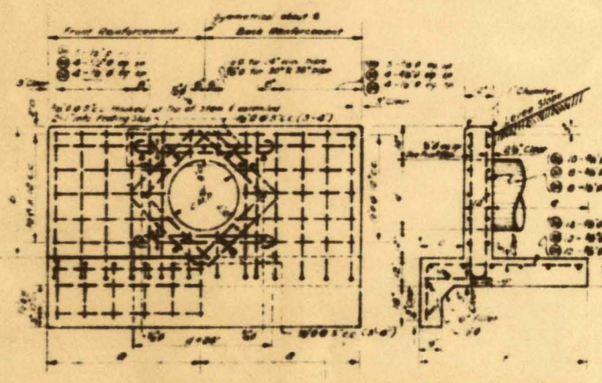

FRONT ELEVATION TYPICAL SECTION

DRAINAGE HEADWALL
FOR 24" to 36" PIPES

DRAINAGE CULVERT HEADWALL DIMENSIONS & QUANTITIES

SYMBOL	24"	30"	36"
a	4'-10"	5'-4"	6'-7"
b	4'-10"	5'-4"	6'-7"
c	3'-6"	4'-0"	4'-6"
d	3'-6"	4'-0"	4'-6"
e	3'-6"	4'-0"	4'-6"
f	3'-6"	4'-0"	4'-6"
g	3'-6"	4'-0"	4'-6"
Concrete	36 c.y.	48 c.y.	60 c.y.
Reinf. Steel	380 lbs.	460 lbs.	675 lbs.

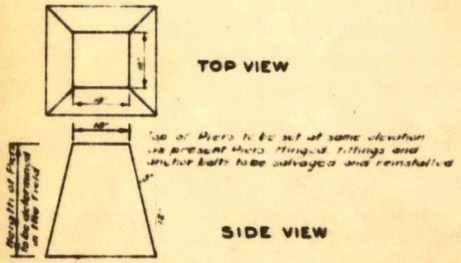

PIERS FOR "A" FRAME
SCALE 3/8" = 1'0"

AS CONSTRUCTED

TYPICAL SECTIONS AND DRAINAGE HEADWALL DETAIL

PART "B"

REVISION	DATE	DESCRIPTION	
3	30-Jan-50	Revised as Constructed	L.V.S.
2	5-25-49	Modified 12+12, added 40+00, deleted 106+00	R.L.G.
1	1-19-49	Embankment & Frame Footing details added	R.L.G.

DEPARTMENT OF THE ARMY
CORPS OF ENGINEERS
OFFICE OF THE DISTRICT ENGINEER
SACRAMENTO, CALIFORNIA

DRAWN BY
TRACED BY
CHECKED BY
SUBMITTED BY
SUBMITTED FOR THE DISTRICT ENGINEER
DATE Dec. 1948

SACRAMENTO RIVER, MINOR TRIBUTARIES, CALIFORNIA
FLOOD CONTROL IMPROVEMENT
DEER CREEK, TEHAMA COUNTY
LEVEE CONSTRUCTION AND
CHANNEL IMPROVEMENT
S.P.R.R. BR. UPSTREAM TO DELANY SLOUGH

APPROVED
DATE FEB 1948
SCALE AS SHOWN
DRAWING NUMBER 50-4-2394
SHEET 3 of 3

Sheet 2 deleted

CORPS OF ENGINEERS

U.S. ARMY

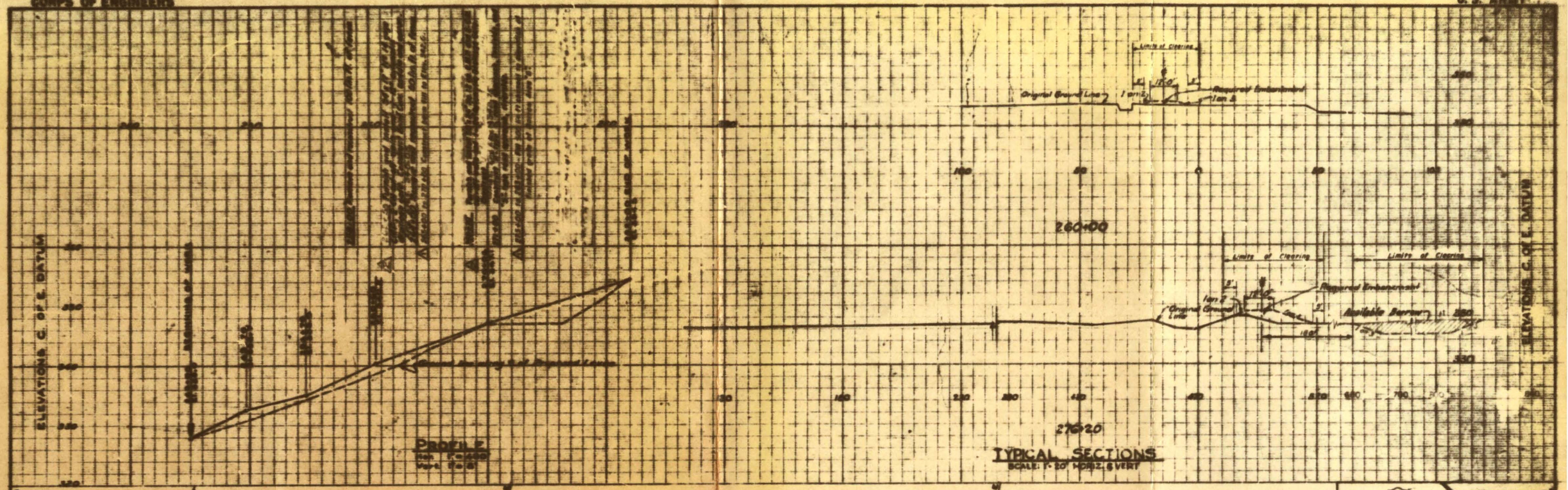

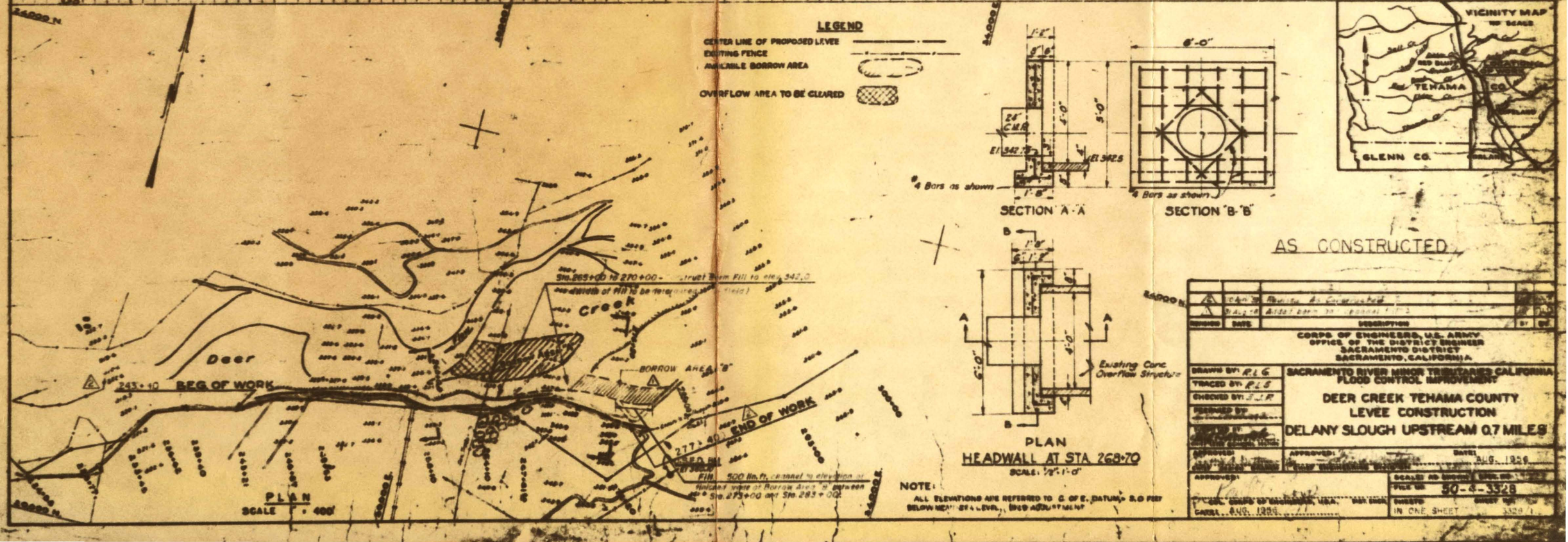

EXHIBIT C

PLATES OF SUGGESTED FLOOD FIGHTING METHODS

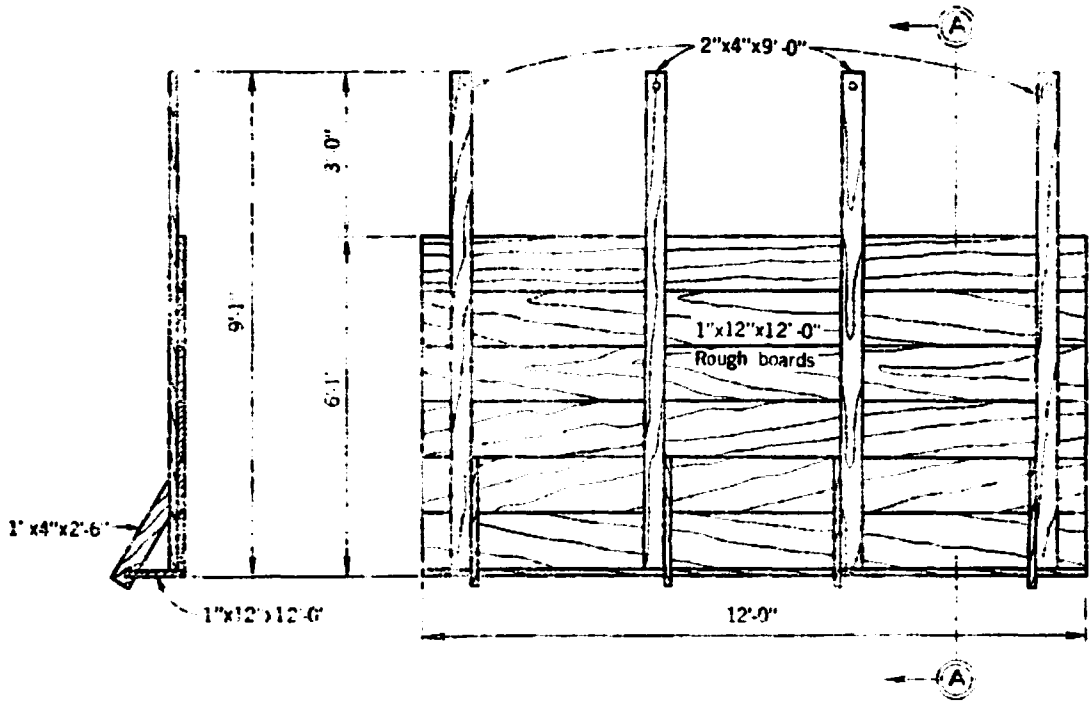

SECTION A-A PLAN

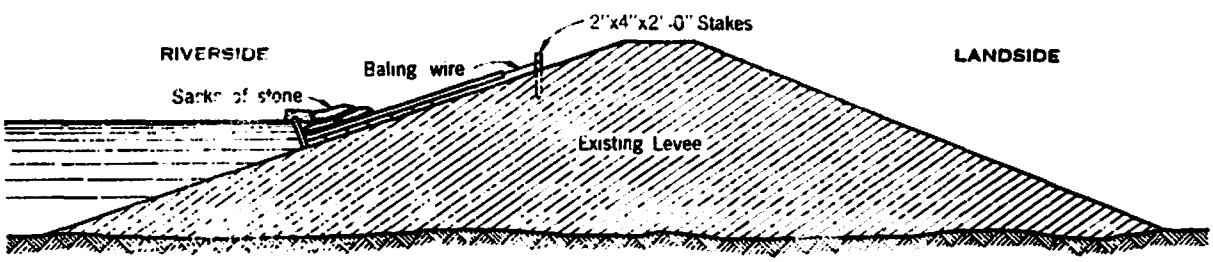

SECTION

BILL OF MATERIAL FOR 100 FEET
LUMBER
56 pieces 1"x12"x12'-0"
32 pieces 1"x4"x2'-6"
32 pieces 2"x4"x9'-0"
* 32 pieces 2"x4"x2'-0"
* (Sharpened)
WIRE
200' baling wire
NAILS
4½ lbs.-8d nails

SACRAMENTO RIVER, CALIFORNIA
FLOOD CONTROL PROJECT

MOVABLE WAVE WASH PROTECTION

U.S ENGINEER OFFICE, SACRAMENTO, CALIF.
MAY, 1946

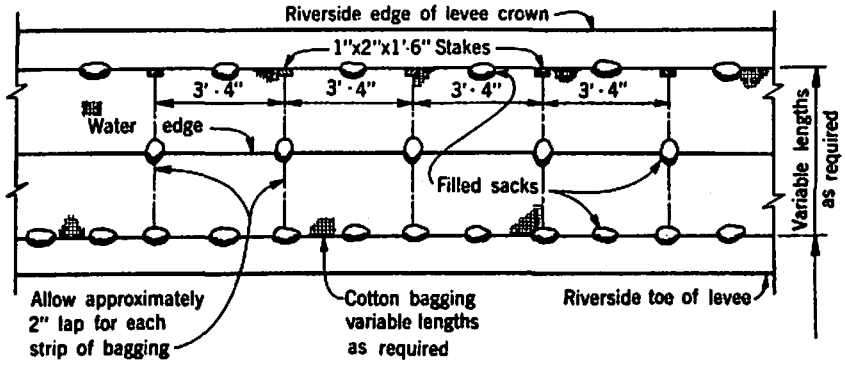

PLAN

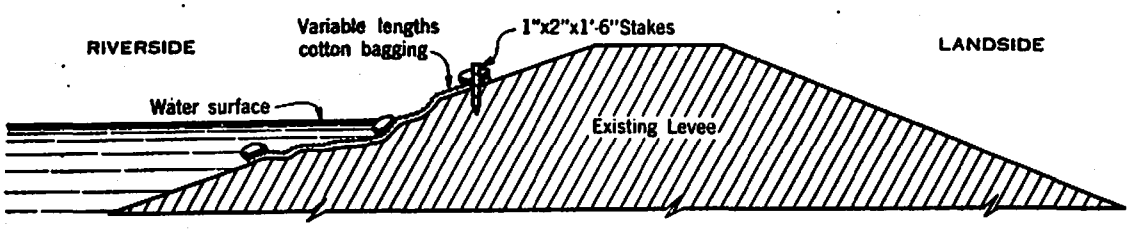

SECTION

Note:
Lay lengths as required of cotton bagging approximately parallel with levee slope and across damaged section. Weight top and edges of bagging with filled sacks as shown above. The filled sacks should be wired or tied to each strip before laying in place. Stake the corners of each strip above water surface. Where cotton bagging is not available burlap sacking may be substituted.

MATERIAL REQUIRED FOR 100 LINEAR FEET OF LEVEE
LUMBER
* 30 Stakes 1"x2"x1'-6" * (Sharpened)
SANDBAGS
120 sand bags Cotton bagging as required

SACRAMENTO RIVER, CALIFORNIA
FLOOD CONTROL PROJECT

WAVE WASH PROTECTION

U.S. ENGINEER OFFICE, SACRAMENTO, CALIF.
MAY, 1946



Note:

Cribs constructed of double thickness of 1"x4"x14'-0" lumber. Nail all intersections with 1-20d nail. Each intersection of walls securely fastened by a loop of No. 9 wire, tightly twisted.

BILL OF MATERIAL FOR ONE CRIB 13'-0"
LUMBER
130 pieces 1"x4"x14'-0"
WIRE
30' No. 9 wire
NAILS
12½ lbs.-20d nails

SACRAMENTO RIVER, CALIFORNIA
FLOOD CONTROL PROJECT

CAVING BANK PROTECTION

U.S. ENGINEER OFFICE, SACRAMENTO, CALIF.
MAY, 1946

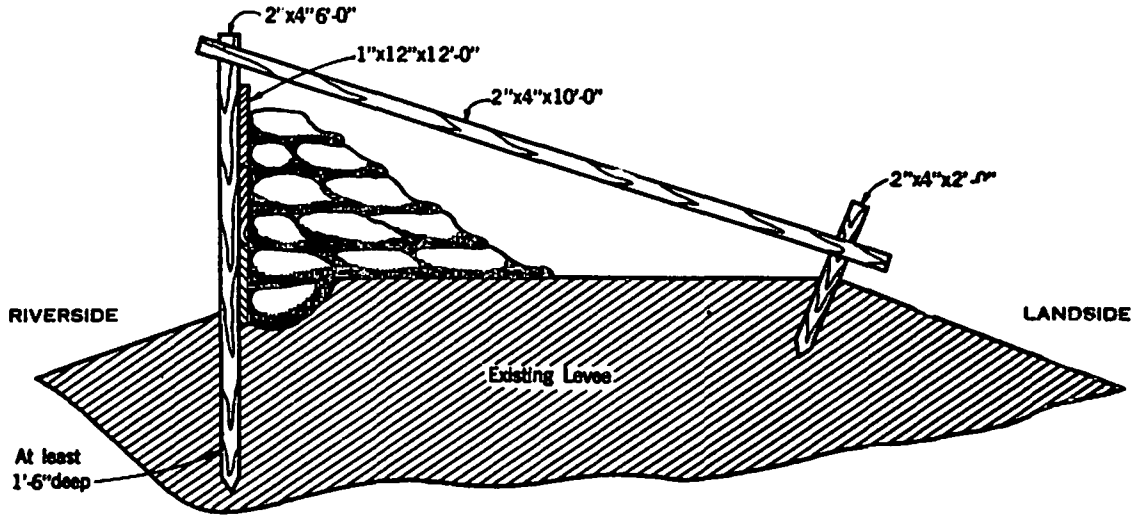

SECTION

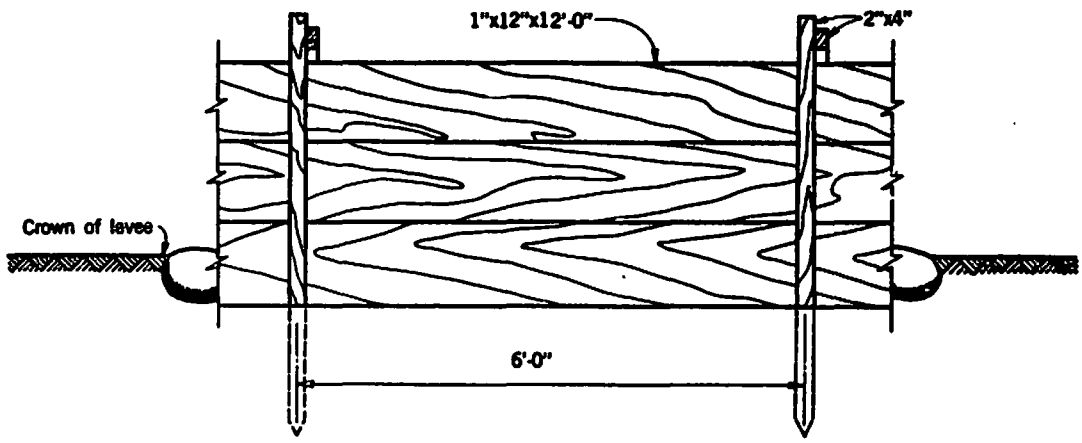

FRONT ELEVATION

BILL OF MATERIAL FOR 100 LINEAR FEET OF LEVEE
LUMBER
25 pieces 1"x12"x12'-0" 17 pieces 2"x4"x10'-0" * 17 pieces 2"x4"x6'-0" * 17 pieces 2"x4"x 2'-0" * (Sharpened)
NAILS
1 lb. -8d nails 2 lbs.-16d nails
SANDBAGS
1100 bags

SACRAMENTO RIVER, CALIFORNIA
FLOOD CONTROL PROJECT

LUMBER AND SACK TOPPING

U. S. ENGINEER OFFICE, SACRAMENTO, CALIF.
MAY, 1946

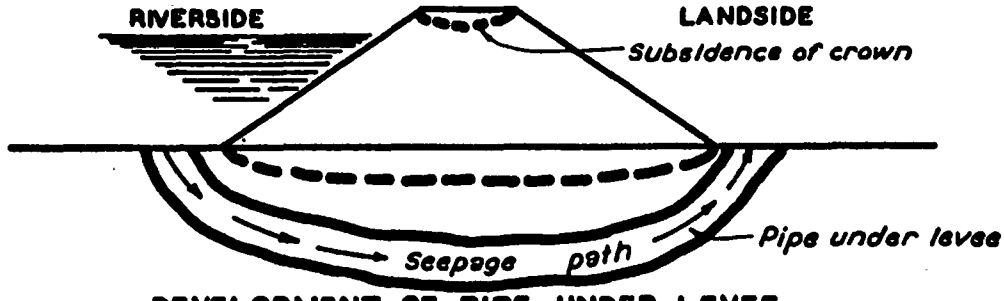

DEVELOPMENT OF PIPE UNDER LEVEE

FIG. 1



SLOUGHING OF LANDSLIDE SLOPE DUE TO RAVELLING AND UNDERCUTTING OF TOE

FIG. 2



DEVELOPMENT OF SHEAR SLIDE

FIG. 3

SACRAMENTO RIVER, CALIFORNIA
FLOOD CONTROL PROJECT

EFFECTS OF SAND BOILS ON LEVEE

U.S. CORPS OF ENGINEERS, SACRAMENTO, CALIF.

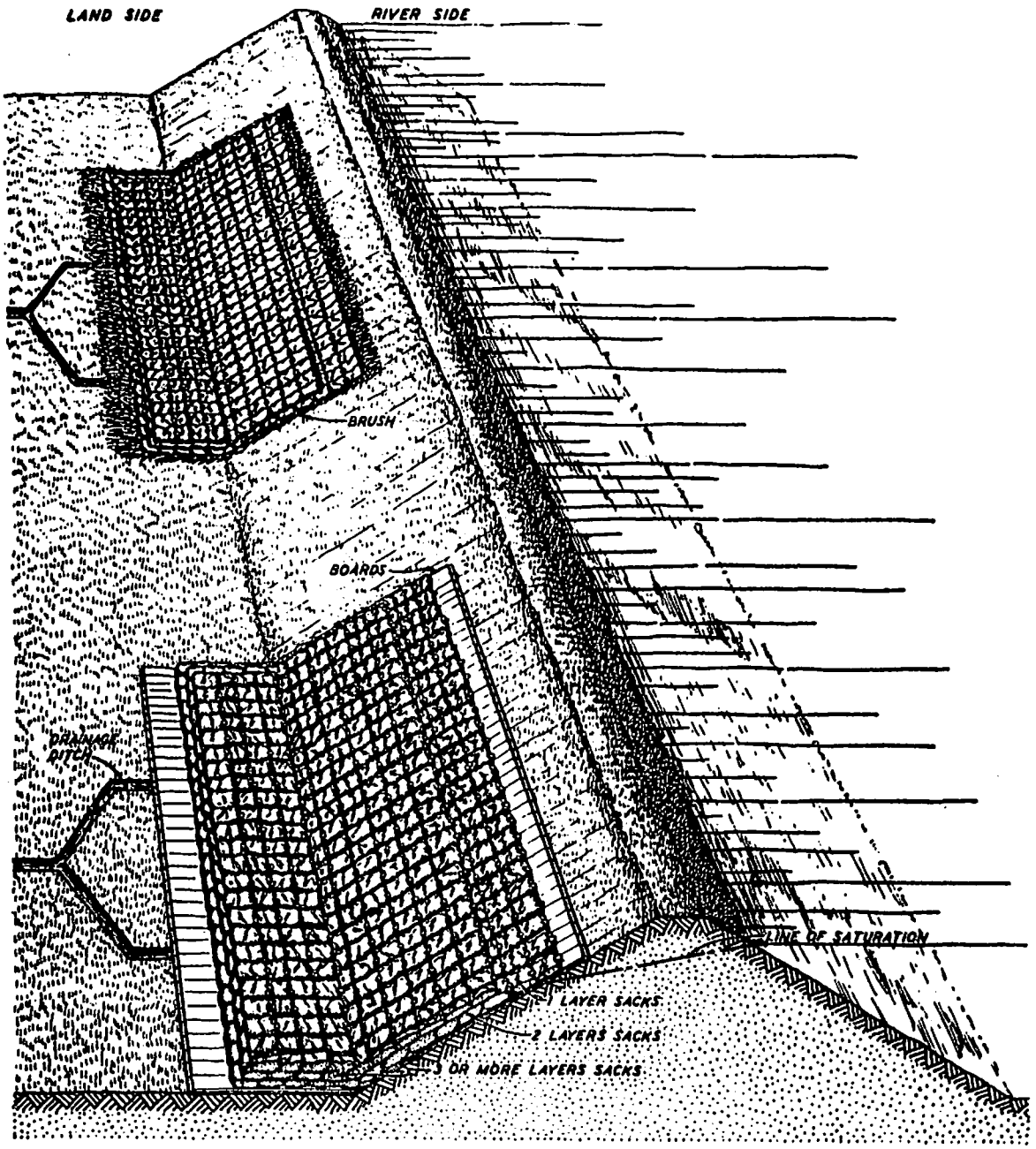

SACRAMENTO RIVER, CALIFORNIA
FLOOD CONTROL PROJECT

BRUSHING AND SACKING THE LANDSIDE SLOPE

U.S. CORPS OF ENGINEERS, SACRAMENTO, CALIF.

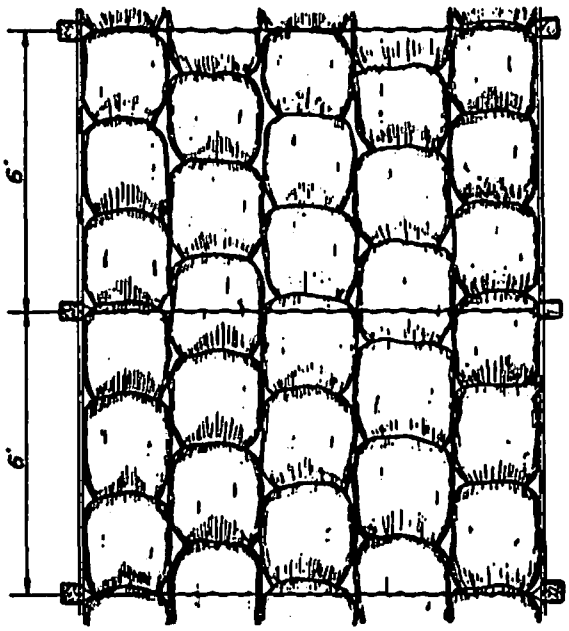

PLAN

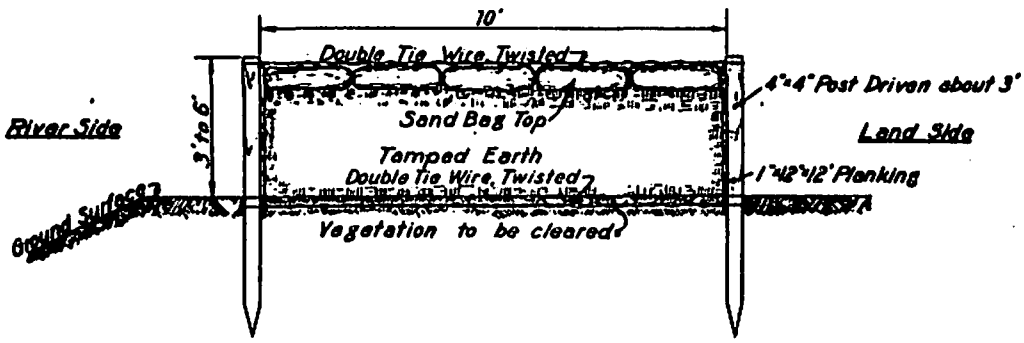

END ELEVATION

MATERIAL REQUIRED FOR 100 LINEAR FEET OF LEVEE		
4 FT HIGH	5 FT HIGH	6 FT HIGH
34 pieces 4"x4"x7' (sharpened) } 1122 board feet 67 pieces 1"x12"x12' 25 lbs. wire #12 gage 13 lbs. 10d nails 600 sand bags 148 cu. yds. earth	34 pieces 4"x4"x8' (sharpened) } 1371 board feet 84 pieces 1"x12"x12' 25 lbs. wire #12 gage 15 lbs. 10d nails 600 sand bags 185 cu. yds. earth	34 pieces 4"x4"x9' (sharpened) } 1608 board feet 100 pieces 1"x12"x12' 25 lbs. wire #12 gage 17 lbs. 10d nails 600 sand bags 222 cu. yds. earth

SACRAMENTO RIVER, CALIFORNIA
FLOOD CONTROL PROJECT

3-6FT. MUD BOX LEVEE CONSTRUCTION DETAILS

U.S. CORPS OF ENGINEERS, SACRAMENTO, CALIF.

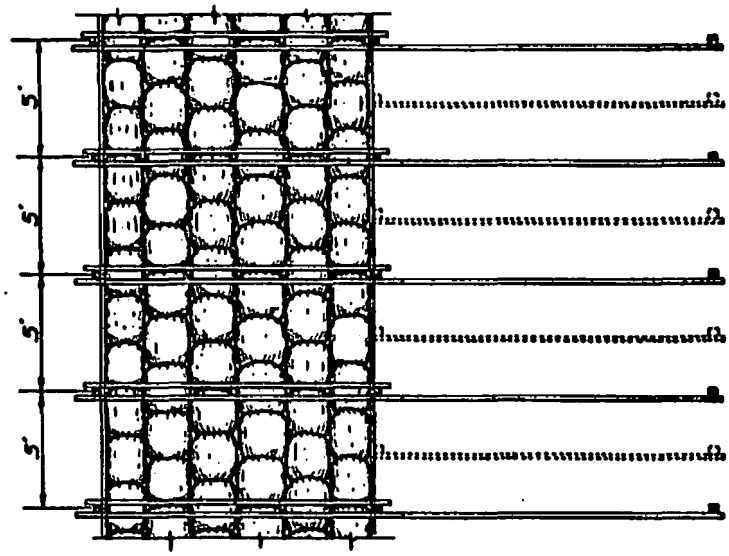

PLAN

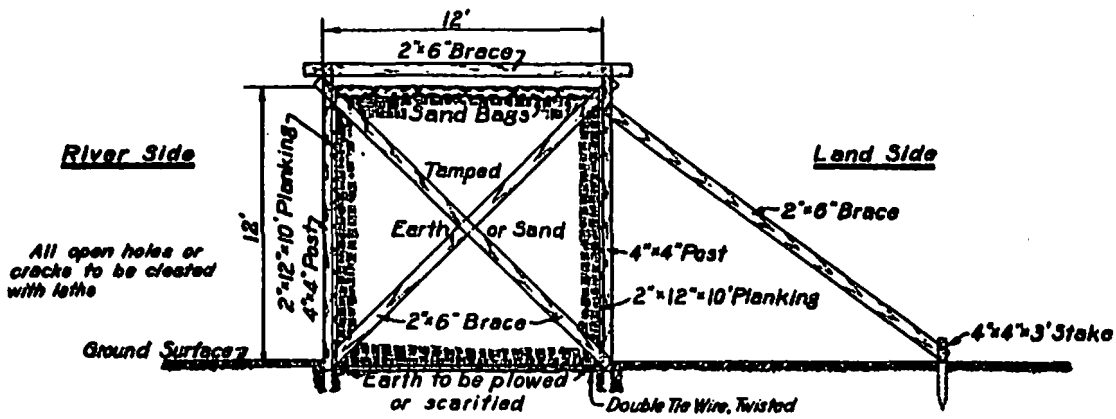

END ELEVATION

MATERIAL REQUIRED FOR 100 LINEAR FEET OF LEVEE			
LUMBER	SAND BAGS	NAILS	EARTH or SAND
40 Posts 4"x4"x14' 240 Planks 2"x12"x10' 20 Braces 2"x6"x14' 60 Braces 2"x6"x16' #20 Stakes 4"x4"x3' 5 bundles lathe	700	120 lbs.-20d 4 lbs.-3d fine WIRE 20 lbs. #12 gage	534 cu. yds.

Total Lumber 6987 board feet.

ADDITIONAL MATERIAL FOR BRACING BACK SIDE IN BETWEEN BENTS			
LUMBER	SAND BAGS	NAILS	EARTH or SAND
20 Posts 4"x4"x14' 20 Braces 2"x6"x16' #20 Stakes 4"x4"x3'		6 lbs.-20d	

Total Lumber 813 board feet

Sharpened

SACRAMENTO RIVER, CALIFORNIA
FLOOD CONTROL PROJECT

MUD BOX BULKHEAD LEVEE CONSTRUCTION DETAILS

U.S. CORPS OF ENGINEERS, SACRAMENTO, CALIF.

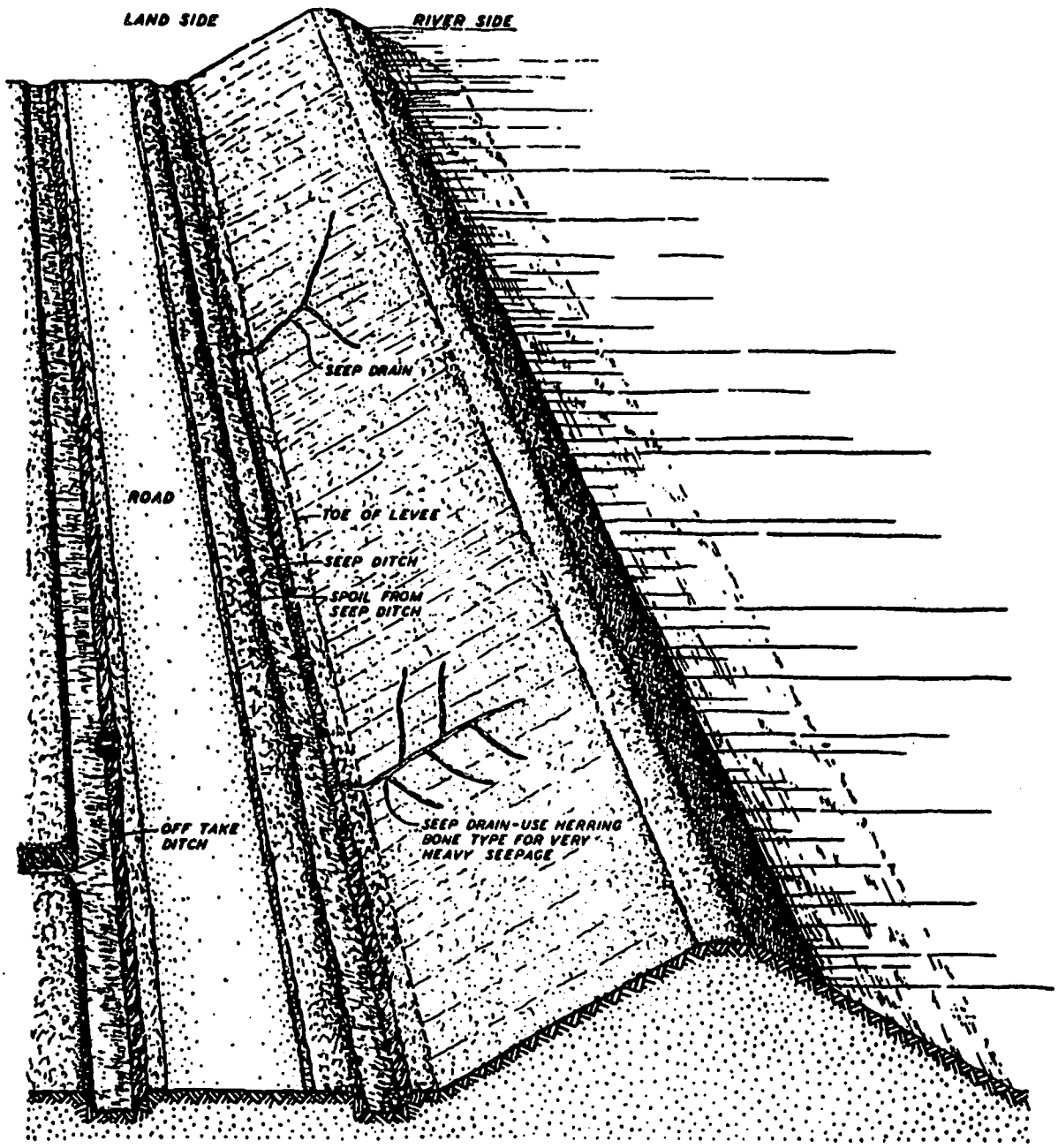

SACRAMENTO RIVER, CALIFORNIA
FLOOD CONTROL PROJECT

METHOD OF DRAINING LEVEE SLOPE

U.S. CORPS OF ENGINEERS, SACRAMENTO, CALIF.

EXHIBIT D

SUGGESTED SEMI-ANNUAL REPORT FORM

(1 May 19__)
(1 Nov.19__)

TO: The District Engineer
Sacramento District
Corps of Engineers
1209 - 8th Street
Sacramento, California

Dear Sir:

The semi-annual report for the period (1 May 19__ to 31 October 19__) (1 November 19__ to 30 April 19__) on Deer Creek Levee and Channel Improvements, Tehama County, California, is as follows:

a. The physical condition of the protective works is indicated by the inspector's report, copies of which are inclosed, and may be summarized as follows:

(Superintendent's summary of conditions)

It is our intention to perform the following maintenance work in order to repair or correct the conditions indicated:

(Outline the anticipated maintenance operations for the following 6 months.)

b. During this report period, major high water periods (water surface in Deer Creek reached or exceeded the reading of 8.0 on U.S. Geological Survey Station Gage) occurred on the following dates:

Dates	Maximum Elevation
_____	_____
_____	_____
_____	_____

Comments on the behavior of the protective works during such high water periods are as follows:

(Superintendent's log of flood observations)

During the high water stages when the water level reached a height of _____, on the gage or excess thereof (dates) _____, it was necessary to organize and carry out flood operations as follows:

EXHIBIT D
Sheet 1 of 2

(See Maintenance Manual _____.)

c. The inspections have indicated (no)or (the following) encroachments or trespasses upon the project right-of-way.

d. (No) (_____) permits have been issued for (the following) improvements or construction within the project right-of-way.

Executed copies of the permit documents issued are transmitted for your files.

e. The status of maintenance measures, indicated in the previous semi-annual report as being required or as suggested by the representatives of the District Engineer, is as follows:

(Statement of maintenance operations, item by item with percent completion.)

f. The fiscal statement of the Superintendent's operations for the current report period is as follows:

	Labor	Material	Equipment	Overhead	Total
1. Inspection					
2. Maintenance					
3. Flood fighting operations					
TOTAL					

Respectfully submitted,

_____
Superintendent of Works

EXHIBIT E

CHECK LISTS OF LEVEES, CHANNEL AND STRUCTURES.

For definition of "flood" or "high water period" see paragraph 1-06 of this manual.

CHECK LIST NO. 2

DEER CREEK LEVEES AND CHANNEL IMPROVEMENT
(TEHAMA COUNTY)

Inspector's Report Sheet No._____ Inspector _____

Date _____ Superintendent _____

Item	Remarks
(a) Location by Station	
(b) Settlement, sloughing, or loss of grade	
(c) Erosion of back slope	
(d) Condition of roadways, including ramps	
(e) Evidence of seepage	
(f) Condition of farm gates and fencing	
(g) Maintenance measures taken since last inspection	
(h) Comments	

Instructions for Completing Sheet 2, Exhibit E
(To be printed on back of Sheet 2)

Item (a) Indicate levee station of observation, obtained by pacing from nearest reference point; indicate right or left bank.

Item (b) If sufficient settlement of earthwork has taken place to be noticeable by visual observation, indicate amount of settlement in tenths of a foot. If sloughing has caused a change in slope of the embankment sections, determine the new slope. Note areas where erosion or gullying of the section has occurred.

Item (c) If sufficient erosion or gullying of back face of back toe of levee has taken place to be noticeable by visual inspection, indicate area affected and depth.

Item (d) Note any natural change in any section of roadway or ramps. Indicate any inadequacy in surface drainage system.

Item (e) Indicate any evidence of seepage through the embankment section.

Item (f) Indicate the serviceability of all farm gates across the embankments and roadway, and indicate if repainting is required.

Item (g) Indicate maintenance measures that have been performed since last inspection and their condition at the time of this inspection.

Item (h) Record opinion, if any, of contributory causes for conditions observed and also any observations not covered under other columns.

NOTE: One copy of the Inspector's Report is to be mailed to the District Engineer immediately on completion, and one copy is to be attached to and submitted with the Superintendent's semi-annual report.

CHECK LIST NO. 3

CHANNEL AND RIGHT-OF-WAY

DEER CREEK
(TEHAMA COUNTY)

Inspector's Report Sheet No. _____ Inspector _____

Date _____ Superintendent _____

Item	Remarks
(a) Name of channel and location by stations	
(b) Vegetal growth in channel	
(c) Debris and refuse in channel	
(d) New construction within right-of-way	
(e) Extent of aggradation or degradation	
(f) Condition of riprapped section	
(g) Condition of bridges	
(h) Measures taken since last inspection	
(i) Comments	

Instructions for Completing Sheet 4, Exhibit E
(To be printed on back of Sheet 4)

Item (a) Indicate station of observation obtained by pacing from nearest reference point.

Item (b) Note nature, extent, and size of vegetal growth within the limits of flood flow channel.

Item (c) Note nature and extent of debris and refuse that might cause clogging of the conduits of the irregation intake works, fouling of the tainter gates, or the bridges over the channel.

Item (d) Report any construction along the diversion channel or above the diversion channel or above the diversion works that has come to the attention of the inspector and that might affect the functioning of the project.

Item (e) Indicate any change in grade or alignment of the channels, either by deposition or sediment or scour, that is noticeable by visual inspection. Estimate amount and extent.

Item (f) Indicate any change that has taken place in the riprap such as disintegration of the rock, erosion, or movement of the rock. Note the presence of vegetal growth through the riprap.

Item (g) Note any damage or settlement of the footings of the bridges. Indicate condition of wooden structures and if repainting is required. Indicate condition of bridge approaches, headwalls, and other appurtenances.

Item (h) Indicate maintenance measures that have been performed since the last inspection and their condition at time of this inspection.

Item (i) Record opinion, if any, of contributory causes for conditions observed, also any observations not covered under other columns.

NOTE: One copy of the Inspector's Report is to be mailed to the District Engineer immediately on completion, and one copy is to be attached to and submitted with the Superintendent's semi-annual report.

CHECK LIST NO. 4

DRAINAGE AND IRRIGATION STRUCTURES

DEER CREEK
(TEHAMA COUNTY)

Inspector's Report Sheet No. _____ Inspector _____

Date _____ Superintendent _____

(a) Location by Station	(b) Bank	(c) Debris or other obstruction to flow	(d) Damage or settlement of pipe or conduit	(e) Condition of concrete headwall or invert paving	(f) Condition of right-of-way adjacent to structure	(g) Repair Measures Taken since last Inspection	(h) Comments
0+65	Left						
5+00	Left						
23+90	Left						
23+90	Left						
33+70	Left						
122+00	Left						
137+50	Left						
148+50	Left						
151+50	Left						
155+40	Right						
176+10	Left						
176+36	Right						
185+40	Left						
189+72	Left						
194+22	Left						
212+00	Left						
261+00	Left						
268+70	Left						

EXHIBIT E

Instructions for Completing Sheet 6, Exhibit E
(To be printed on back of Sheet 6)

(1) Enter station of all structures under Column (a) for check list.

(2) Inspect inlet, barrel, and outlet for accumulation of sediment, rubbish, and vegetal matter. Note condition under Column (c).

(3) If any settlement or damage to the pipe, barrel, or invert of the drain has occurred, estimate the location and amount. Note particularly if any backfill has come into the pipe or been disturbed. Record observations under Column (d).

(4) Inspect the concrete portions of the structures for evidence of settlement, cracks, "pop-outs", spaces, abrasive wear, or other deterioration. Record conditions under Column (e).

(5) Inspect backfill area adjacent to structure for evidence of erosion caused by overflow of the drainage structure and note conditions in Column (f).

(6) Under Column (g) indicate physical measures that have been taken to correct conditions reported in last inspection, and their condition at time of this inspection.

(7) Under Column (h) record opinion, if any, of contributory causes for conditions observed, also any observations not covered under other columns.

(8) A copy of the inspector's report is to be mailed to the District Engineer immediately on completion, and a record copy shall be attached to the Superintendent's semi-annual report.

EXHIBIT F

LETTER OF ACCEPTANCE
AND TRANSFER
OF PROJECT

C
O
P
Y

IN THE MATTER OF ACCEPTANCE OF THE
DEER CREEK FLOOD CONTROL PROJECT

Members of the U. S. Corps of Engineers and of the Reclamation Board were present at this time and a discussion was held concerning the Flood Control Work on Deer Creek. A motion was made by Supervisor Armstrong, seconded by Supervisor Osborn and carried by the unanimous vote of the Board, that the work, as completed to this date, be accepted with the understanding the upper South Levee be extended if necessary, and that the Bridge span on the Southern Pacific right of way be increased 60 feet.

STATE OF CALIFORNIA)
ss:
County of Tehama)

I, Alice E. Davis, County Clerk and Ex-Officio Clerk of the Board of Supervisors do hereby certify the foregoing to be a full, true and correct copy of an order made by the Board of Supervisors, County of Tehama the 5th day of March, 1950.

Dated this 23rd day of February, 1953.

/s/ Alice E. Davis
County Clerk and Ex-Officio Clerk
of the Board of Supervisors of the
County of Tehama, State of California

C
O
P
Y

SPKKO-P 824.3(Sacto-Riv. F.C.P.)

The Reclamation Board
State of California
1215 "O" Street
Sacramento, California

UNIT 580 SECT

Gentlemen:

Reference is made to the District Engineer's letter dated 11 December 1956 relative to the joint inspection, made on 13 December 1956, of a certain levee unit pertaining to the Sacramento River Flood Control Project for the purpose of transferring it to the jurisdiction of the State of California for operation and maintenance.

The required work consisting of construction of the levee unit referred to above was completed on 26 November 1956 in accordance with Specification No. 2223, Contract No. DA-04-167-CIVENG-57-58 and Drawing No. 50-4-3328. This levee unit is along the left bank of Deer Creek from Delany Slough upstream 0.7 miles in Tehama County. This work forms an integral part of the Sacramento River Flood Control Project and meets the requirements of the project, therefore said work is hereby transferred to the jurisdiction of the State of California for operation and maintenance.

The maintenance work required under the provisions of the Sacramento River Flood Control Project shall be performed in accordance with existing Flood Control Regulations, inclosed herewith, which have been prescribed by the Secretary of the Army pursuant to Section 3 of the Act of Congress, approved 22 June 1936, as amended and supplemented by the current issue of the Standard Operation and Maintenance Manual for the Sacramento River Flood Control Project. As provided under Paragraph 208.10 (10) of these regulations, a supplement to the Standard Operation and Maintenance Manual covering this unit of work is in progress of preparation and will be furnished you upon completion.

A copy of this letter is being transferred to the Department of Water Resources.

1 Incl
I.F.C. Reg.

/s/ A. E. McCollam
A.E. McCollam
Colonel, CE
District Engineer

EXHIBIT F
Sheet 2 of 2

C
O
P
Y

THE RECLAMATION BOARD
1215 O Street
Sacramento, California

November 8, 1963

Refer to: 7001.55.200
4130.55.200

District Engineer
Corps of Engineers
U.S. Army
P. O. Box 1739
Sacramento 8, California

Dear Sir:

Reference is made to your letter of September 9, 1963, concerning transfer to the State of California of levee repair and bank protection of Deer Creek in Tehama County, performed under the authority of Public Law 99, and completed on July 20, 1963, in accordance with Specification No. 2977.

The Reclamation Board at its meeting of October 17, 1963, formally accepted the above referred to emergency levee work for operation and maintenance.

Sincerely yours,

A. E. McCOLLAM /s/
A. E. McCOLLAM
General Manager

EXHIBIT F
Sheet 3

DEPARTMENT OF THE ARMY
U.S. Army Engineer District, Sacramento
Corps of Engineers
1325 J Street
Sacramento, California 95814-2922

REPLY TO ATTENTION OF

Flood Protection and Navigation Section

NOV 24 2010

Mr. Jay Punia, Executive Officer
Central Valley Flood Protection Board
3310 El Camino Avenue, Room 151
Sacramento, California 95821

Dear Mr. Punia:

The U.S. Army Corps of Engineers completed a portion of work under PL 84-99, Flood Control and Coastal Emergencies (FCCE) (33 U.S.C. 701n) (69 Stat. 186) for emergency management activities. Repairs were made to rehabilitate various sites within Deer Creek in Tehama County. Additional information about the repair and location of the sites may be found in the document titled, "Project Information Report for Public Law (P.L.) 84-99 Levee Rehabilitation, Deer and Elder Creeks, Tehama County, Amendment #1 (Final)", dated June 25, 2007.

The rehabilitation work meets the requirements of existing Operation and Maintenance Manuals (O&M) and enclosed revisions. The subject flood damage reduction project is considered complete as of the date of this letter. The repairs were completed under Contract Number W91238-08-D-0016, Task Order Number 1. As-constructed drawings and revisions to the Operation and Maintenance Manual are enclosed. The Central Valley Flood Protection Board shall continue to operate and maintain the completed Rehabilitation Effort as part of the project.

Mitigation plantings for the above work are required but have not been completed. The estimated completion date for the plantings is Spring 2011. All mitigation plantings will be ETL 1110-2-571 compliant. After completion of the plantings, a separate letter with addendum and as-builts will be sent to you.

If you have any questions regarding this project, please contact Ms. Paige Caldwell (916) 557-6919 or Ms. Christy Jones (916) 557-7107, Readiness Section. If you have any questions regarding this transfer, please contact Mr. Ryan Larson at (916) 557-7568 or Mr. Robert Murakami at (916) 557-6738, Flood Protection and Navigation Section.

A copy of this letter is being furnished to the Tehama County Flood Control and Water Conservation District, 9380 San Benito Avenue, Gerber, CA 96035.

Sincerely,

William J. Leady, P.E.
Colonel, U.S. Army
District Commander

Vol 12
Deer creek

Enclosure

Flood Protection and Navigation Section

cc: CESPK-CO-E (Jones)

MURAKAMI
LARSON
NAGY
CALDWELL
OLSEN
MAHONEY
FAUSTINO
MULLINS
LEADY

\\spk-netapp1\COOPublic\FP&Nav\ICW\Transfer Letters\Deer Creek - Tehama County\W91238-08-D-0016\Transfer Letter Deer Creek W91238-08-D-0016.doc

V0112 Deer Creek

CERTIFIED MAIL
RETURN RECEIPT REQUESTED

January 10, 1987

Navigation and Flood Control Unit

The Reclamation Board
State of California
1416 - 9th Street, Room 455-6
Sacramento, California 95814

Members of the Board:

You are hereby notified that the Corps of Engineers has completed emergency repairs to project levees under authority of Section 3 of the Flood Control Act of August 18, 1941, as amended (Public Law 99, 84th Congress, 1st Session). The work was completed on November 15, 1986, and consisted of rehabilitation of a portion of the DEER CREEK left bank levee and placement of bank protection at three sites in Yolano County Flood Control and Water Conservation District, in accordance with Contract Number DACW51-87-C-0015 and Project Number 50-4-5773. This work shall be maintained in accordance with the assurances which your Board provided for the Sacramento River and Major and Minor Tributaries Project. This portion of the work will be added by amendment to the Operation and Maintenance Manual for Deer Creek, Sacramento River and Major and Minor Tributaries Project. Copies will be furnished to your office at a later date.

Sincerely,

Wayne J. Scholl
Colonel, Corps of Engineers
District Engineer

cc:
E.M. (Garrett)
Ops Br
Engr Div (Civ Des Sec D - Pahl)
Valley Res Ofc (Cameron)

Copies furnished:

Commander, North Pacific Division, ATTN: [illegible]
DWR, ATTN: [illegible]
[illegible], ATTN: [illegible]

JR 1-20
ROMPALA/th
KEELY
A. SMITH
FAST
DENNIS
McCOLLAM
SCHOLL
WANG #6288a

Vol 12
Deer Creek

CERTIFIED
No. 779766
RETURN RECEIPT REQUESTED

CERTIFIED MAIL
RETURN RECEIPT REQUESTED

C-D

January 4, 1984

Navigation and Flood Control Unit

DISPATCHED
JAN 1984

The Reclamation Board
State of California
1416 - 9th Street, Room 455
Sacramento, California 95814

Gentlemen:

You are hereby notified that the Corps of Engineers has completed emergency repairs to project levees under authority of Section 5 of the Flood Control Act of August 18, 1941, as amended (Public Law 99, 84th Congress, 1st Session). The work was completed on December 28, 1983, and consisted of restoring the right and left bank levees of Elder and Deer Creeks, Tehama County in accordance with Contract Number DACW05-84-C-0042 and Drawing Number 50-4-5602. All sites were completed except Site 4 on Elder Creek which will be completed as weather permits, and Site 7 on Deer Creek which was deleted from the contract as mutually agreed. This work shall be maintained in accordance with the assurances which your Board provided for the Sacramento River and Major and Minor Tributaries Project. The completed work will be added by amendment to the Operation and Maintenance Manual for Elder and Deer Creeks Sacramento River and Major and Minor Tributaries Project. Copies will be furnished your office at a later date.

Sincerely,

Arthur E. Williams
Colonel, Corps of Engineers
District Engineer

Copy Furnished:
Commander, South Pacific Division, ATTN: SPDCO-O

cc:
EM Div (Garrett)
Engr Div (Civ Des Sec D - Pahl)
Ops Br
Valley Res Ofc

1.3
ROMPALA/bs
RCK
KELLY
A. SMITH
HEIM
BRUBAKER
DENNIS
DIFFLEY
LEE
WILLIAMS
#1493a

Vol. 12
Elder & Deer Creeks

SPKCO-C

9 SEP 1963

The Reclamation Board
State of California
1215 "O" Street
Sacramento 14, California

Emergency Work

Gentlemen:

Reference is made to emergency repair work on the right bank of Deer Creek 200 feet upstream from County Road Bridge near Vina, Tehama County, California -- Sacramento River Major and Minor Tributaries Project.

The above referenced work, consisting of levee repair and bank protection was performed under the general authority of Public Law 99, 84th Congress, 1st Session. The work was completed on 20 July 1963 in accordance with Specification No. 2977, Contract No. DA-04-167-CIVENG-63-75, and Drawing No. 50-4-3747.

The above work as completed is hereby transferred to the State of California for operation and maintenance and now becomes the project levee replacing the levee reach in this area previously transferred to your jurisdiction.

A copy of this letter is being transmitted to the Department of Water Resources.

Sincerely yours,

C. R. TEAGLE
Lt Col, CE
Acting District Engineer

LHK
9/9/63
KRISTOF/pnp

HENSON

HART

TEAGLE

Copy furnished:
Dept Water Resources
23rd & "R" Streets
Sacramento, Calif.

O.C.E.
S.P.D.

cc: Engr Div-Lev & Chan Sec
Engr Div-Prog Dev Br
F & A Br
Northern Area Ofc

V0112

CdeA/EMM

824.3 (Sac. River Minor Tributary)

PSKKB-A

JAN 18 1950

The Reclamation Board
State of California
1100 "O" Street
Sacramento, California

Gentlemen:

Construction of the North and South Levees and other improvements along Deer Creek, Tehama County, Calif., authorized by Section 10, Public Law 534, 78th Congress, 2nd Session, approved 22 December 1944, has been completed. Therefore, under the provisions of this law and in accordance with established procedure this unit of completed work is hereby transferred to the State of California for maintenance.

This construction forms an integral part of the Sacramento River and Major and Minor Tributaries Flood Control Project, authorized under the Flood Control Act of 1 March 1917, as amended, including the Flood Control Act approved 22 December 1944. The details and extent of the work are shown on the inclosed drawings.

There is also inclosed copy of the Flood Control Regulations prescribed by the Secretary of War (now designated the Secretary of the Army), pursuant to the provisions of Section 3 of the Act of Congress approved 22 June 1936, as amended and supplemented, to govern the maintenance and operation of flood control works, of which the work referred to above is a part.

In accordance with paragraph 208.10(10) of said regulations, this office will furnish your Board and local interests at a later date with an operation and maintenance manual to assist in carrying out their obligations established by these regulations.

For the records of this office, acknowledgment of receipt of this letter and the action taken by the Board is requested on or before 28 February 1950.

Copy of this letter, with inclosures, is being transmitted to the State Engineer.

Sincerely yours,

3 Incls.
Dwg.50-4-2394(3 sheets) — map files
Dwg.50-4-2546(2 sheets)
Flood Control Regulations

JOSEPH S. GORLINSKI
Colonel, Corps of Engineers
District Engineer

Copy furnished: State Engineer
Sacramento (with Incls.)
cc: Sacto.Field O. Engr.Div. CDeA

824.3 (SAC.RIV.MINOR TRIBS.) PSKKB 49

Deer Creek
Vol 12

Levee Section 296
Letter No. 14

(38)

EXHIBIT G

SAMPLE PERMIT FOR USE OF RIGHT-OF-ENTRY

EXHIBIT G

PERMIT

_____
(Name of Levee Commission or City)

_____
(Location)

Permission is hereby granted to:

_____ _____
(Name of Firm or Individual) (Address)

TO: (Describe in these spaces the proposal, including kind and type of construction, purpose intended, location by stationing. Indicate passageway provided by means of gates, etc. Use separate sheets if necessary, identifying each by reference herein.)

_____

_____

_____

_____

Provided That:

Upon termination or expiration of this permit (whether by voluntary relinquishment by the grantee, by revocation by the grantor or otherwise) the grantee shall remove all structures, improvements, or appurtenances which may have been erected or constructed under this permit, and shall repair or replace any portion of the flood protection structure or right-of-way which may have been damaged by his operations (including grading and seeding, or sodding, if necessary), to the satisfaction of the grantor.

The structure or operation for which this permit is issued shall be maintained by the grantee in such manner as shall not injure or damage the flood protection structure, or interfere with its operation and maintenance in accordance with regulations of the Secretary of the Army.

The structure or operation covered by this permit may be damaged, removed or destroyed by the grantor in time of flood emergency if such action is determined by the grantor to be necessary in order to preserve life or property or prevent damage or impairment to the use or safety of the flood protection structure, and the grantor shall not be liable to the grantee for such damage or destruction.

Unless otherwise specifically provided herein, this permit may be cancelled at any time by the grantor upon 10 days written notice mailed to the address shown above. During such 10 day period, (or such other period as may be provided herein), the grantee will be permitted to remove any property or improvements installed under this permit, and to repair or replace any damage to the flood protection right-of-way or structure resulting from his use or operations. At the end of such period, the grantor shall have the right to possess and dispose of any such property or improvements remaining upon its right-of-way, and may proceed to repair or replace any such damage, and the grantee herein shall be liable to the grantor for the full cost of such repairs or replacements.

The construction, installation and maintenance of the structure or structures covered by this permit shall be subject to inspection by representatives of the grantor and the United States at all reasonable times.

In the event the work covered by this permit consists of or includes major construction, the cost of inspection thereof by the grantor and/or the United States shall be paid by the applicant.

Grantee agrees that it will not use the area or facilities covered by this permit, or permit such area to be used, for any purpose other than is specifically covered by this permit.

(Use these spaces for special conditions applicable to this permit.)

_____

_____

_____

THIS PERMIT SHALL NOT BE VALID UNTIL APPROVED BY THE DISTRICT ENGINEER, CORPS OF ENGINEERS, U. S. ARMY, OR HIS AUTHORIZED REPRESENTATIVE.

	Signature (Grantor)	(Title)	(Date)
Terms of this permit are hereby accepted	Approved:		
Signature (Grantee)	(Date)		(Date)

District Engineer

REGULATIONS GOVERNING ISSUANCE OF PERMITS FOR USE OF RIGHTS-OF-WAY FOR FLOOD PROTECTION PROJECTS

As the flood protection works and rights-of-way are owned by the Local Interests and will be operated and maintained by them in accordance with the Regulations of the Secretary of the Army, the issuance of any permits to use any part of the rights-of-way will be handled by the Local Interests, with the restriction that no such permit may be issued without the approval of the District Engineer, as stated in paragraph No. 208.10, (a) General, (5) of the Regulations, a copy of which is attached hereto.

Applications for use of the rights-of-way should be addressed to the City or Levee Commission having jurisdiction over the local flood protection project. The City or Levee Commission will then forward the application to the District Engineer, Corps of Engineers, Sacramento, California, with its recommendation, with reasons for such recommendation. It is suggested that the application and recommendations be forwarded with a draft copy of the permit, in order that all objectionable features may be eliminated prior to its proffer to the applicant as this may prevent misunderstandings and arguments. If for any reason it is desired to forward the permit itself without this intervening step, five copies of the proposed permit should be included on which is stated the exact use of the rights-of-way, for which permission is being requested, together with any condition or restriction of the permit. The permit should be signed by the applicant and an official of the Local Interests. A drawing, sketch or detail plans as may be required to show the exact location, nature of work and proposed method of construction should be attached to each copy of permit. If the permit is approved by the District Engineer, three copies will be returned. This will enable each party concerned to have a copy of the approved permit.

In any case where a permit is requested for any purpose which might cause disfigurement or damage to the flood protection rights-of-way or structure in its erection, use, or removal, it is suggested that the applicant be required to post a bond of sufficient amount to protect the Local Interests from any cost of repair or removal, and to guarantee faithful performance of the permit conditions. In such cases the permit should state the amount and conditions of the bond.

In cases involving major construction or other work which may directly affect the flood protection structure, it will be necessary that the United States inspect the work and the Local Interests may also desire to inspect it. As stated in the permit form, such inspection will be at the expense of the grantee, and this should be called to his attention. Except in cases of known financial security, arrangements should be made with the grantee for an advance deposit or bond to cover such costs.

There is attached hereto a copy of a permit form which has been successfully used by a number of cities and levee committees.