

**Flood Control Project Maintenance
Levee Inspections**

Maintenance Issue Types Only, Levee Inspection Report By Mile - Fall 2023

Reclamation District No. 0785 Driver

Waterway	Bank	Unit Miles	Inspection Start/End	Inspector
Unit No. 01 Sacramento River	Right	2.26	09/28/2023 09/28/2023	Nate Hicks

LM Start		Rating **	A	Issue No.	3
LM End		Issue Type +	Ma	Location *	
Category	Earthen Levee			GPS Latitude/Longitude	
				Start	End
Item	Emergency Supplies & Equipment			°	°
				°	°
DWR ID	DWR_RD0785_01_s_2013_3				
Comment Code					
ES : Emergency Supplies & Equipment					
Inspector Comment					
LMA has emergency supplies and equipment at the firehouse.					

No Photos

LM Start		Rating **	A	Issue No.	7
LM End		Issue Type +	Ma	Location *	
Category	Earthen Levee			GPS Latitude/Longitude	
				Start	End
Item	Flood Preparedness & Training			°	°
				°	°
DWR ID	DWR_RD0785_01_s_2021_7				
Comment Code					
FP : Flood Preparedness & Training					
Inspector Comment					
LMA is current with flood fight training.					

No Photos

LM Start		Rating **	A	Issue No.	10
LM End		Issue Type +	Ma	Location *	
Category	Earthen Levee			GPS Latitude/Longitude	
				Start	End
Item	Operations & Maintenance Manuals			°	°
				°	°
DWR ID	DWR_RD0785_01_s_2012_10				
Comment Code					
OM : O&M Manuals					
Inspector Comment					
LMA has the O&M Manual at the firehouse.					

No Photos

* Location LS : Land Side N/A : Not Applicable WS : Water Side CR : Crown	** Rating A : Acceptable M : Minimally Acceptable U : Unacceptable	N : Not Inspected/Rated C : Corrected A/W : Acceptable but Monitor & Maintain	+ Issue Type Ma : Maintenance Deficiency Ob : Design & System Obsolescence En : Enforcement
--	--	---	---

**Flood Control Project Maintenance
Levee Inspections**

Maintenance Issue Types Only, Levee Inspection Report By Mile - Fall 2023

Reclamation District No. 0785 Driver

Waterway	Bank	Unit Miles	Inspection Start/End	Inspector
Unit No. 01 Sacramento River	Right	2.26	09/28/2023 09/28/2023	Nate Hicks

LM Start	0.22	Rating **	M	Issue No.	23
LM End	0.22	Issue Type +	Ma	Location *	WS
Category	Earthen Levee			GPS Latitude/Longitude	
				Start	End
Item	Erosion / Rills			38.659245°	38.659245°
				-121.610205°	-121.610205°
DWR ID	DWR_RD0785_01_f_2023_23				
Comment Code					
E5 : Schedule repair of rills prior to the next inspection.					
Inspector Comment					

Photo 1 of 1 : FA_2023_RD0785_185_23_20231002_00022.jpg



View of erosion on waterside slope (Fall 2023).

LM Start	0.23	Rating **	M	Issue No.	13
LM End	0.23	Issue Type +	Ma	Location *	LS
Category	Earthen Levee			GPS Latitude/Longitude	
				Start	End
Item	Animal Control			38.659023°	38.659023°
				-121.610147°	-121.610147°
DWR ID	DWR_RD0785_01_s_2023_13				
Comment Code					
A1 : Exterminate rodents and backfill and compact or grout burrows.					
Inspector Comment					

No Photos

LM Start	0.23	Rating **	M	Issue No.	16
LM End	0.23	Issue Type +	Ma	Location *	LS
Category	Earthen Levee			GPS Latitude/Longitude	
				Start	End
Item	Animal Control			38.659023°	38.659023°
				-121.610147°	-121.610147°
DWR ID	DWR_RD0785_01_s_2023_16				
Comment Code					
A1 : Exterminate rodents and backfill and compact or grout burrows.					
Inspector Comment					

Photo 1 of 1 : FA_2023_RD0785_185_16_20230927_00008.jpg



View of rodent holes on the landside slope (Spring 2023).

* Location LS : Land Side N/A : Not Applicable WS : Water Side CR : Crown		** Rating A : Acceptable M : Minimally Acceptable U : Unacceptable		+ Issue Type Ma : Maintenance Deficiency Ob : Design & System Obsolescence En : Enforcement	
		N : Not Inspected/Rated C : Corrected A/W : Acceptable but Monitor & Maintain			

**Flood Control Project Maintenance
Levee Inspections**

Maintenance Issue Types Only, Levee Inspection Report By Mile - Fall 2023

Reclamation District No. 0785 Driver

Waterway	Bank	Unit Miles	Inspection Start/End	Inspector
Unit No. 01 Sacramento River	Right	2.26	09/28/2023 09/28/2023	Nate Hicks

LM Start	0.24	Rating **	C	Issue No.	24
LM End	0.24	Issue Type +	Ma	Location *	WS
Category	Earthen Levee			GPS Latitude/Longitude	
				Start	End
Item	Erosion / Rills			38.658998°	38.658998°
				-121.610081°	-121.610081°
DWR ID	DWR_RD0785_01_s_2017_24				
Comment Code					
E5 : Schedule repair of rills prior to the next inspection.					
Inspector Comment					

No Photos

LM Start	0.25	Rating **	M	Issue No.	25
LM End	0.25	Issue Type +	Ma	Location *	WS
Category	Earthen Levee			GPS Latitude/Longitude	
				Start	End
Item	Vegetation			38.658974°	38.658974°
				-121.609860°	-121.609860°
DWR ID	DWR_RD0785_01_f_2023_25				
Comment Code					
V2 : Remove the wild growth and woody vegetation other than native grasses from the levee slopes.					
Inspector Comment					

Photo 1 of 1 : FA_2023_RD0785_185_25_20231002_00021.jpg



View of woody vegetation on waterside slope (Fall 2023).

LM Start	0.28	Rating **	N	Issue No.	36
LM End	0.28	Issue Type +	Ma	Location *	LS
Category	Earthen Levee			GPS Latitude/Longitude	
				Start	End
Item	Trim / Thin Trees			38.658537°	38.658537°
				-121.609675°	-121.609675°
DWR ID	DWR_RD0785_01_f_2021_36				
Comment Code					
T5 : Tree stumps.					
Inspector Comment					

Photo 1 of 1 : FA_2023_RD0785_185_36_20230927_00013.jpg



View of stump on landside levee slope. Spring 2017.

* Location LS : Land Side N/A : Not Applicable WS : Water Side CR : Crown		** Rating A : Acceptable M : Minimally Acceptable U : Unacceptable		+ Issue Type Ma : Maintenance Deficiency Ob : Design & System Obsolescence En : Enforcement	
		N : Not Inspected/Rated C : Corrected A/W : Acceptable but Monitor & Maintain			

**Flood Control Project Maintenance
Levee Inspections**

Maintenance Issue Types Only, Levee Inspection Report By Mile - Fall 2023

Reclamation District No. 0785 Driver

Waterway	Bank	Unit Miles	Inspection Start/End	Inspector
Unit No. 01 Sacramento River	Right	2.26	09/28/2023 09/28/2023	Nate Hicks

LM Start	0.28	Rating **	A/W	Issue No.	1
LM End	0.28	Issue Type +	Ma	Location *	LS
Category	Earthen Levee			GPS Latitude/Longitude	
				Start	End
Item	Vegetation			38.658467°	38.658467°
				-121.609573°	-121.609573°
DWR ID	DWR_RD0785_01_s_2012_1				
Comment Code					
V4 : Elderberries are blocking visibility and flood fight capability.					
Inspector Comment					

No Photos

LM Start	0.36	Rating **	M	Issue No.	20
LM End	0.36	Issue Type +	Ma	Location *	WS
Category	Earthen Levee			GPS Latitude/Longitude	
				Start	End
Item	Trim / Thin Trees			38.657628°	38.657628°
				-121.608613°	-121.608613°
DWR ID	DWR_RD0785_01_f_2023_20				
Comment Code					
T2 : Tree or limb.					
Inspector Comment					
Remove fallen tree and limbs off of levee slope.					

Photo 1 of 1 : FA_2023_RD0785_185_20_20230928_00018.jpg



View of fallen tree and limbs on waterside slope (Fall 2023).

LM Start	0.40	Rating **	A/W	Issue No.	2
LM End	0.44	Issue Type +	Ma	Location *	LS
Category	Earthen Levee			GPS Latitude/Longitude	
				Start	End
Item	Vegetation			38.657168°	38.656697°
				-121.608270°	-121.607845°
DWR ID	DWR_RD0785_01_s_2012_2				
Comment Code					
V4 : Elderberries are blocking visibility and flood fight capability.					
Inspector Comment					

No Photos

* Location LS : Land Side N/A : Not Applicable WS : Water Side CR : Crown	** Rating A : Acceptable M : Minimally Acceptable U : Unacceptable	N : Not Inspected/Rated C : Corrected A/W : Acceptable but Monitor & Maintain	+ Issue Type Ma : Maintenance Deficiency Ob : Design & System Obsolescence En : Enforcement
--	--	---	---

**Flood Control Project Maintenance
Levee Inspections**

Maintenance Issue Types Only, Levee Inspection Report By Mile - Fall 2023

Reclamation District No. 0785 Driver

Waterway	Bank	Unit Miles	Inspection Start/End	Inspector
Unit No. 01 Sacramento River	Right	2.26	09/28/2023 09/28/2023	Nate Hicks

LM Start	0.45	Rating **	A/W	Issue No.	50
LM End	0.46	Issue Type +	Ma	Location *	WS
Category	Earthen Levee			GPS Latitude/Longitude	
				Start	End
Item	Vegetation			38.656502°	38.656440°
				-121.607623°	-121.607571°
DWR ID	DWR_RD0785_01_s_2018_50				
Comment Code					
V4 : Elderberries are blocking visibility and flood fight capability.					
Inspector Comment					

No Photos

LM Start	0.50	Rating **	M	Issue No.	15
LM End	0.50	Issue Type +	Ma	Location *	LS
Category	Earthen Levee			GPS Latitude/Longitude	
				Start	End
Item	Animal Control			38.655860°	38.655860°
				-121.607249°	-121.607249°
DWR ID	DWR_RD0785_01_s_2022_15				
Comment Code					
A3 : No rodents visible, but rodent burrows visible; need to backfill and compact or grout burrows.					
Inspector Comment					
Rodent holes on the landside slope.					

Photo 1 of 1 : FA_2023_RD0785_185_15_20230927_00007.jpg



View of rodent holes on the landside slope. Spring 2022.

LM Start	0.73	Rating **	M	Issue No.	17
LM End	0.73	Issue Type +	Ma	Location *	WS
Category	Earthen Levee			GPS Latitude/Longitude	
				Start	End
Item	Vegetation			38.653437°	38.653437°
				-121.605029°	-121.605029°
DWR ID	DWR_RD0785_01_f_2023_17				
Comment Code					
V2 : Remove the wild growth and woody vegetation other than native grasses from the levee slopes.					
Inspector Comment					

Photo 1 of 1 : FA_2023_RD0785_185_17_20231002_00023.jpg



View of woody vegetation on waterside slope (Fall 2023).

* Location LS : Land Side N/A : Not Applicable WS : Water Side CR : Crown		** Rating A : Acceptable M : Minimally Acceptable U : Unacceptable N : Not Inspected/Rated C : Corrected A/W : Acceptable but Monitor & Maintain		+ Issue Type Ma : Maintenance Deficiency Ob : Design & System Obsolescence En : Enforcement	
--	--	---	--	---	--

**Flood Control Project Maintenance
Levee Inspections**

Maintenance Issue Types Only, Levee Inspection Report By Mile - Fall 2023

Reclamation District No. 0785 Driver

Waterway	Bank	Unit Miles	Inspection Start/End	Inspector
Unit No. 01 Sacramento River	Right	2.26	09/28/2023 09/28/2023	Nate Hicks

LM Start	0.76	Rating **	C	Issue No.	181
LM End	0.76	Issue Type +	Ma	Location *	LS
Category	Earthen Levee			GPS Latitude/Longitude	
				Start	End
Item	Trim / Thin Trees			38.653003°	38.653003°
				-121.605061°	-121.605061°
DWR ID	DWR_RD0785_01_s_2021_181				
Comment Code					
T5 : Tree stumps.					
Inspector Comment					

No Photos

LM Start	0.80	Rating **	M	Issue No.	19
LM End	0.80	Issue Type +	Ma	Location *	WS
Category	Earthen Levee			GPS Latitude/Longitude	
				Start	End
Item	Vegetation			38.652514°	38.652514°
				-121.604606°	-121.604606°
DWR ID	DWR_RD0785_01_f_2023_19				
Comment Code					
V2 : Remove the wild growth and woody vegetation other than native grasses from the levee slopes.					
Inspector Comment					


Photo 1 of 1 : FA_2023_RD0785_185_19_20230928_00019.jpg



View of woody vegetation on waterside slope (Fall 2023).

LM Start	0.81	Rating **	M	Issue No.	12
LM End	0.81	Issue Type +	Ma	Location *	WS
Category	Earthen Levee			GPS Latitude/Longitude	
				Start	End
Item	Trim / Thin Trees			38.652424°	38.652424°
				-121.604388°	-121.604388°
DWR ID	DWR_RD0785_01_s_2023_12				
Comment Code					
T2 : Tree or limb.					
Inspector Comment					

Photo 1 of 1 : FA_2023_RD0785_185_12_20230927_00005.jpg



View of fallen tree on levee slope (Spring 2023).

* Location LS : Land Side N/A : Not Applicable WS : Water Side CR : Crown		** Rating A : Acceptable M : Minimally Acceptable U : Unacceptable		+ Issue Type Ma : Maintenance Deficiency Ob : Design & System Obsolescence En : Enforcement	
		N : Not Inspected/Rated C : Corrected A/W : Acceptable but Monitor & Maintain			

**Flood Control Project Maintenance
Levee Inspections**

Maintenance Issue Types Only, Levee Inspection Report By Mile - Fall 2023

Reclamation District No. 0785 Driver


Waterway	Bank	Unit Miles	Inspection Start/End	Inspector
Unit No. 01 Sacramento River	Right	2.26	09/28/2023 09/28/2023	Nate Hicks

LM Start	0.85	Rating **	A/W	Issue No.	5
LM End	0.94	Issue Type +	Ma	Location *	LS
Category	Earthen Levee			GPS Latitude/Longitude	
				Start	End
Item	Vegetation			38.651863°	38.650777°
				-121.604158°	-121.603182°
DWR ID	DWR_RD0785_01_s_2012_5				
Comment Code					
V4 : Elderberries are blocking visibility and flood fight capability.					
Inspector Comment					

No Photos

LM Start	0.85	Rating **	M	Issue No.	18
LM End	0.85	Issue Type +	Ma	Location *	WS
Category	Earthen Levee			GPS Latitude/Longitude	
				Start	End
Item	Trim / Thin Trees			38.651915°	38.651915°
				-121.604048°	-121.604048°
DWR ID	DWR_RD0785_01_f_2023_18				
Comment Code					
T2 : Tree or limb.					
Inspector Comment					
Remove fallen tree and limbs off of levee slope.					

Photo 1 of 1 : FA_2023_RD0785_185_18_20230928_00020.jpg



View of fallen tree and limbs on waterside slope (Fall 2023).

LM Start	0.99	Rating **	N	Issue No.	28
LM End	0.99	Issue Type +	Ma	Location *	LS
Category	Earthen Levee			GPS Latitude/Longitude	
				Start	End
Item	Trim / Thin Trees			38.650055°	38.650055°
				-121.602752°	-121.602752°
DWR ID	DWR_RD0785_01_f_2022_28				
Comment Code					
T5 : Tree stumps.					
Inspector Comment					

Photo 1 of 1 : FA_2023_RD0785_185_28_20230927_00011.jpg



Two tree stumps near levee toe on landside. Fall 2016.

* Location LS : Land Side N/A : Not Applicable WS : Water Side CR : Crown		** Rating A : Acceptable M : Minimally Acceptable U : Unacceptable		N : Not Inspected/Rated C : Corrected A/W : Acceptable but Monitor & Maintain		+ Issue Type Ma : Maintenance Deficiency Ob : Design & System Obsolescence En : Enforcement	
--	--	--	--	---	--	---	--

**Flood Control Project Maintenance
Levee Inspections**

Maintenance Issue Types Only, Levee Inspection Report By Mile - Fall 2023

Reclamation District No. 0785 Driver

Waterway	Bank	Unit Miles	Inspection Start/End	Inspector
Unit No. 01 Sacramento River	Right	2.26	09/28/2023 09/28/2023	Nate Hicks

LM Start	1.02	Rating **	N	Issue No.	30
LM End	1.02	Issue Type +	Ma	Location *	LS
Category	Earthen Levee			GPS Latitude/Longitude	
				Start	End
Item	Trim / Thin Trees			38.649775°	38.649775°
				-121.602363°	-121.602363°
DWR ID	DWR_RD0785_01_f_2016_30				
Comment Code					
T5 : Tree stumps.					
Inspector Comment					
There is a tree stump near the levee toe.					


Photo 1 of 1 : FA_2023_RD0785_185_30_20230927_00012.jpg



View of a stump near levee toe on landside. Fall 2016.

LM Start	1.05	Rating **	M	Issue No.	8
LM End	1.05	Issue Type +	Ma	Location *	WS
Category	Earthen Levee			GPS Latitude/Longitude	
				Start	End
Item	Trim / Thin Trees			38.649594°	38.649594°
				-121.601739°	-121.601739°
DWR ID	DWR_RD0785_01_s_2023_8				
Comment Code					
T2 : Tree or limb.					
Inspector Comment					

Photo 1 of 1 : FA_2023_RD0785_185_8_20230927_00002.jpg



View of fallen trees on levee slope (Spring 2023).

LM Start	1.30	Rating **	A/W	Issue No.	6
LM End	1.30	Issue Type +	Ma	Location *	LS
Category	Earthen Levee			GPS Latitude/Longitude	
				Start	End
Item	Vegetation			38.646712°	38.646712°
				-121.599095°	-121.599095°
DWR ID	DWR_RD0785_01_s_2012_6				
Comment Code					
V4 : Elderberries are blocking visibility and flood fight capability.					
Inspector Comment					

No Photos

* Location LS : Land Side N/A : Not Applicable WS : Water Side CR : Crown	** Rating A : Acceptable M : Minimally Acceptable U : Unacceptable	N : Not Inspected/Rated C : Corrected A/W : Acceptable but Monitor & Maintain	+ Issue Type Ma : Maintenance Deficiency Ob : Design & System Obsolescence En : Enforcement
--	--	---	---

**Flood Control Project Maintenance
Levee Inspections**

Maintenance Issue Types Only, Levee Inspection Report By Mile - Fall 2023

Reclamation District No. 0785 Driver

Waterway	Bank	Unit Miles	Inspection Start/End	Inspector
Unit No. 01 Sacramento River	Right	2.26	09/28/2023 09/28/2023	Nate Hicks

LM Start	1.34	Rating **	C	Issue No.	11
LM End	1.34	Issue Type +	Ma	Location *	WS
Category	Earthen Levee			GPS Latitude/Longitude	
				Start	End
Item	Erosion / Bank Caving			38.646273°	38.646273°
				-121.598439°	-121.598439°
DWR ID	DWR_RD0785_01_s_2023_11				
Comment Code					
E2 : Schedule repair of erosion site prior to the next inspection.					
Inspector Comment					

No Photos

LM Start	1.68	Rating **	N	Issue No.	356
LM End	1.68	Issue Type +	Ma	Location *	LS
Category	Earthen Levee			GPS Latitude/Longitude	
				Start	End
Item	Trim / Thin Trees			38.642650°	38.642650°
				-121.594168°	-121.594168°
DWR ID	DWR_RD0785_01_s_2022_356				
Comment Code					
T5 : Tree stumps.					
Inspector Comment					

No Photos

LM Start	1.72	Rating **	U	Issue No.	4
LM End	1.72	Issue Type +	Ma	Location *	WS
Category	Earthen Levee			GPS Latitude/Longitude	
				Start	End
Item	Erosion / Rills			38.642418°	38.642418°
				-121.593578°	-121.593578°
DWR ID	DWR_RD0785_01_s_2023_4				
Comment Code					
E5 : Schedule repair of rills prior to the next inspection.					
Inspector Comment					
Rills and erosion on the waterside slope.					

Photo 1 of 1 : FA_2023_RD0785_185_4_20230927_00001.jpg



View of erosion/rills on levee slope (Spring 2023).

* Location LS : Land Side N/A : Not Applicable WS : Water Side CR : Crown	** Rating A : Acceptable M : Minimally Acceptable U : Unacceptable	N : Not Inspected/Rated C : Corrected A/W : Acceptable but Monitor & Maintain	+ Issue Type Ma : Maintenance Deficiency Ob : Design & System Obsolescence En : Enforcement
--	--	---	---

**Flood Control Project Maintenance
Levee Inspections**

Maintenance Issue Types Only, Levee Inspection Report By Mile - Fall 2023

Reclamation District No. 0785 Driver

Waterway	Bank	Unit Miles	Inspection Start/End	Inspector
Unit No. 02 Yolo Bypass	Left	3.31	09/28/2023 09/28/2023	Nate Hicks

LM Start	0.38	Rating **	A/W	Issue No.	280
LM End	0.38	Issue Type +	Ma	Location *	LS
Category	Earthen Levee			GPS Latitude/Longitude	
				Start	End
Item	Slope Stability			38.636265°	38.636265°
				-121.617422°	-121.617422°
DWR ID	DWR_RD0785_02_s_2023_280				
Comment Code					
S1 : Repair slope instability.					
Inspector Comment					
Seems to be a bulge at the toe of the levee. Recommend monitoring.					

Photo 1 of 1 : FA_2023_RD0785_186_280_20230927_00006.jpg



View of bulge on the landside slope. Fall 2022.

LM Start	0.84	Rating **	A/W	Issue No.	4
LM End	0.84	Issue Type +	Ma	Location *	CR
Category	Earthen Levee			GPS Latitude/Longitude	
				Start	End
Item	Crown Surface / Depressions / Rutting			38.630286°	38.630286°
				-121.613803°	-121.613803°
DWR ID	DWR_RD0785_02_s_2023_4				
Comment Code					
C2 : Repair depressions or ruts in the crown or slope.					
Inspector Comment					

Photo 1 of 1 : FA_2023_RD0785_186_4_20230927_00003.jpg



View of rutting on levee crown (Spring 2023).

LM Start	1.14	Rating **	A/W	Issue No.	3
LM End	1.14	Issue Type +	Ma	Location *	CR
Category	Earthen Levee			GPS Latitude/Longitude	
				Start	End
Item	Crown Surface / Depressions / Rutting			38.626375°	38.626375°
				-121.611067°	-121.611067°
DWR ID	DWR_RD0785_02_s_2023_3				
Comment Code					
C2 : Repair depressions or ruts in the crown or slope.					
Inspector Comment					

Photo 1 of 1 : FA_2023_RD0785_186_3_20230927_00002.jpg



View of rutting on levee crown (Spring 2023).

* Location LS : Land Side N/A : Not Applicable WS : Water Side CR : Crown		** Rating A : Acceptable M : Minimally Acceptable U : Unacceptable N : Not Inspected/Rated C : Corrected A/W : Acceptable but Monitor & Maintain		+ Issue Type Ma : Maintenance Deficiency Ob : Design & System Obsolescence En : Enforcement	
--	--	---	--	---	--

**Flood Control Project Maintenance
Levee Inspections**

Maintenance Issue Types Only, Levee Inspection Report By Mile - Fall 2023

Reclamation District No. 0785 Driver

Waterway	Bank	Unit Miles	Inspection Start/End	Inspector
Unit No. 02 Yolo Bypass	Left	3.31	09/28/2023 09/28/2023	Nate Hicks

LM Start	1.52	Rating **	A/W	Issue No.	24
LM End	1.52	Issue Type +	Ma	Location *	WS
Category	Earthen Levee			GPS Latitude/Longitude	
				Start	End
Item	Erosion / Foot Traffic			38.621694°	38.621694°
				-121.607610°	-121.607610°
DWR ID	DWR_RD0785_02_s_2017_24				
Comment Code					
E3 : Repair the levee slope damaged by foot traffic and prevent access where possible.					
Inspector Comment					
Footpath for environmental access site. There is a noticeable dip on the waterside slope.					

Photo 1 of 1 : FA_2023_RD0785_186_24_20230927_00005.jpg



View of footpath on the waterside slope. Spring 2021.

LM Start	2.83	Rating **	A/W	Issue No.	2
LM End	2.83	Issue Type +	Ma	Location *	CR
Category	Earthen Levee			GPS Latitude/Longitude	
				Start	End
Item	Crown Surface / Depressions / Rutting			38.605494°	38.605494°
				-121.594976°	-121.594976°
DWR ID	DWR_RD0785_02_s_2023_2				
Comment Code					
C2 : Repair depressions or ruts in the crown or slope.					
Inspector Comment					

Photo 1 of 1 : FA_2023_RD0785_186_2_20230927_00001.jpg



View of rutting on the levee crown (Spring 2023).

* Location LS: Land Side N/A: Not Applicable WS: Water Side CR: Crown		** Rating A: Acceptable N: Not Inspected/Rated M: Minimally Acceptable C: Corrected U: Unacceptable A/W: Acceptable but Monitor & Maintain		+ Issue Type Ma: Maintenance Deficiency Ob: Design & System Obsolescence En: Enforcement	
---	--	--	--	---	--