Flood Control Project Maintenance
Levee Inspections

2015 Channel Summary Report

Overall Unit and Item Ratings

Merced Streams Group

Bear Creek

Overall Unit Rating	Rated Item	Item Rating
M	Vegetation & Obstructions	M
	Shoaling / Sedimentation	M
	Erosion / Bank Caving	M
	Revetments & Other Structural Appurtenances	M
	Encroachments	A

Black Rascal Creek

Overall Unit Rating	Rated Item	Item Rating
M	Vegetation & Obstructions	U
	Shoaling / Sedimentation	M
	Erosion / Bank Caving	M
	Revetments & Other Structural Appurtenances	M
	Encroachments	A

Burns Creek

Overall Unit Rating	Rated Item	Item Rating
A	Vegetation & Obstructions	A
	Shoaling / Sedimentation	A
	Erosion / Bank Caving	A
	Revetments & Other Structural Appurtenances	N
	Encroachments	A

Mariposa Creek & Duck Slough

Overall Unit Rating	Rated Item	Item Rating
M	Vegetation & Obstructions	U
	Shoaling / Sedimentation	M
	Erosion / Bank Caving	A
	Revetments & Other Structural Appurtenances	N
	Encroachments	M

Miles Creek

Overall Unit Rating	Rated Item	Item Rating
M *	Vegetation & Obstructions	M *
	Shoaling / Sedimentation	A
	Erosion / Bank Caving	A
	Revetments & Other Structural Appurtenances	A
	Encroachments	A

* *Overall channel rating average is less than 0.2, however, U rated issues are present, so the overall rating is M instead of A.*

Owens Creek

Overall Unit Rating	Rated Item	Item Rating
A	Vegetation & Obstructions	A
	Shoaling / Sedimentation	A
	Erosion / Bank Caving	A
	Revetments & Other Structural Appurtenances	A
	Encroachments	M

Flood Control Project Maintenance

Unit Cover Sheet

2015 Channel Inspection Results

Merced Streams Group

Channel
Bear Creek

Channel Rating	**M**

Date of Inspection	08/03/2015 - 08/04/2015
DWR Inspector	Herman Phillips
Accompanied By	No One No One

Flood Control Project Maintenance
Levee Inspections

Levee Inspection Report By Mile - Channel 2015

Merced Streams Group

Channel	Channel Length	Inspection Start/End	Inspector
Bear Creek	21.00	08/03/2015 08/04/2015	Herman Phillips

Check Point / View

Bonner Rd / Up

Rating **	A	Issue No.	1	GPS Lat/Long
Issue Type +	Ma	Location *		37.336900 °
Category	Rivers, Channels & Designated Flood			-120.311100 °
Item	Vegetation & Obstructions			
DWR ID	DWR_NA0013_32_c _ 2012_1			

Action/Comments

Inspector Comments: There is very little growth in the channel mostly dry grasses at this location.

Photo 1 of 1 : CH_2015_NA0013_32_1_20150827_00021.jpg

Looking upstream from Bonner Road bridge crossing the Bear Creek.

Rating **	A	Issue No.	2	GPS Lat/Long
Issue Type +	Ma	Location *		37.336900 °
Category	Rivers, Channels & Designated Flood			-120.311100 °
Item	Shoaling / Sedimentation			
DWR ID	DWR_NA0013_32_c _ 2012_2			

Action/Comments

Inspector Comments: No shoaling or sedimentation at this location.

No Photos

Rating **	A	Issue No.	3	GPS Lat/Long
Issue Type +	Ma	Location *		37.336900 °
Category	Rivers, Channels & Designated Flood			-120.311100 °
Item	Erosion / Bank Caving			
DWR ID	DWR_NA0013_32_c _ 2012_3			

Action/Comments

Inspector Comments: Did not notice any erosion at this location during this inspection.

No Photos

* Location	** Rating		+ Issue Type
LS : Land Side	A : Acceptable	N : Not Inspected/Rated	Ma : Maintenance Deficiancy
WS : Water Side	M : Minimally Acceptable	C : Corrected	Ob : Design & System Obsolescence
CR : Crown	U : Unacceptable	A/W : Acceptable but Monitor & Maintain	En : Enforcement

Flood Control Project Maintenance
Levee Inspections

Levee Inspection Report By Mile - Channel 2015

Merced Streams Group

Channel	Channel Length	Inspection Start/End	Inspector
Bear Creek	21.00	08/03/2015 08/04/2015	Herman Phillips

Check Point / View

Bonner Rd / Up (cont)

Rating **	N	Issue No.	**4**	GPS Lat/Long
Issue Type +	Ma	Location *		37.336900 °
Category	Rivers, Channels & Designated Flood			-120.311100 °
Item	Revetments			
DWR ID	DWR_NA0013_32_c _ 2012_4			

Action/Comments

Inspector Comments: There is no revetment at this location.

No Photos

Rating **	A	Issue No.	**5**	GPS Lat/Long
Issue Type +	Ma	Location *		37.336900 °
Category	Rivers, Channels & Designated Flood			-120.311100 °
Item	Encroachments			
DWR ID	DWR_NA0013_32_c _ 2012_5			

Action/Comments

Inspector Comments: No encroachments at this location.

No Photos

Check Point / View

Bonner Rd / Down

Rating **	A	Issue No.	**6**	GPS Lat/Long
Issue Type +	Ma	Location *		37.336900 °
Category	Rivers, Channels & Designated Flood			-120.311100 °
Item	Vegetation & Obstructions			
DWR ID	DWR_NA0013_32_c _ 2012_6			

Action/Comments

Inspector Comments: There is no growth in the channel that would impede the flow.

Photo 1 of 1 : CH_2015_NA0013_32_6_20150827_00022.jpg

Bonner Road crossing the Bear Creek looking downstream.

* Location	** Rating		+ Issue Type
LS : Land Side	A : Acceptable	N : Not Inspected/Rated	Ma : Maintenance Deficiancy
WS : Water Side	M : Minimally Acceptable	C : Corrected	Ob : Design & System Obsolescence
CR : Crown	U : Unacceptable	A/W : Acceptable but Monitor & Maintain	En : Enforcement

Flood Control Project Maintenance
Levee Inspections

Levee Inspection Report By Mile - Channel 2015

Merced Streams Group

Channel	Channel Length	Inspection Start/End	Inspector
Bear Creek	21.00	08/03/2015 08/04/2015	Herman Phillips

Check Point / View

Bonner Rd / Down (cont)

Rating **	A	Issue No.	**7**	GPS Lat/Long
Issue Type +	Ma	Location *		37.336900 °
Category	Rivers, Channels & Designated Flood			-120.311100 °
Item	Shoaling / Sedimentation			
DWR ID	DWR_NA0013_32_c _ 2012_7			

Action/Comments

Inspector Comments: Non-aquatic grasses present on shoal. No trees or brush is present on shoal, and channel flow is not impeded.

No Photos

Rating **	A	Issue No.	**8**	GPS Lat/Long
Issue Type +	Ma	Location *		37.336900 °
Category	Rivers, Channels & Designated Flood			-120.311100 °
Item	Erosion / Bank Caving			
DWR ID	DWR_NA0013_32_c _ 2012_8			

Action/Comments

Inspector Comments: Didn't observe any erosion during this inspection.

No Photos

Rating **	N	Issue No.	**9**	GPS Lat/Long
Issue Type +	Ma	Location *		37.336900 °
Category	Rivers, Channels & Designated Flood			-120.311100 °
Item	Revetments			
DWR ID	DWR_NA0013_32_c _ 2012_9			

Action/Comments

Inspector Comments: No Revetment observed at this location.

No Photos

* Location	** Rating		+ Issue Type
LS : Land Side	A : Acceptable	N : Not Inspected/Rated	Ma : Maintenance Deficiancy
WS : Water Side	M : Minimally Acceptable	C : Corrected	Ob : Design & System Obsolescence
CR : Crown	U : Unacceptable	A/W : Acceptable but Monitor & Maintain	En : Enforcement

Flood Control Project Maintenance
Levee Inspections

Levee Inspection Report By Mile - Channel 2015

Merced Streams Group

Channel	Channel Length	Inspection Start/End	Inspector
Bear Creek	21.00	08/03/2015 08/04/2015	Herman Phillips

Check Point / View

Bonner Rd / Down (cont)

Rating **	A	Issue No.	**10**	GPS Lat/Long
Issue Type +	Ma	Location *		37.336900 °
Category	Rivers, Channels & Designated Flood			-120.311100 °
Item	Encroachments			
DWR ID	DWR_NA0013_32_c _ 2012_10			

Action/Comments

Inspector Comments: There were no encroachments at this location.

No Photos

Check Point / View

Arboleda Dr / Up

Rating **	M	Issue No.	**21**	GPS Lat/Long
Issue Type +	Ma	Location *		37.310805 °
Category	Rivers, Channels & Designated Flood			-120.378733 °
Item	Vegetation & Obstructions			
DWR ID	DWR_NA0013_32_c _ 2012_21			

Action/Comments

Inspector Comments: There is some vegetation in the main channel that won't impede the flow.

Photo 1 of 1 : CH_2015_NA0013_32_21_20150827_00023.jpg

Arboleda Drive crossing Bear Creek looking upstream.

Rating **	A	Issue No.	**22**	GPS Lat/Long
Issue Type +	Ma	Location *		37.310805 °
Category	Rivers, Channels & Designated Flood			-120.378733 °
Item	Shoaling / Sedimentation			
DWR ID	DWR_NA0013_32_c _ 2012_22			

Action/Comments

Inspector Comments: No shoaling at this location.

No Photos

* Location	** Rating		+ Issue Type
LS : Land Side	A : Acceptable	N : Not Inspected/Rated	Ma : Maintenance Deficiancy
WS : Water Side	M : Minimally Acceptable	C : Corrected	Ob : Design & System Obsolescence
CR : Crown	U : Unacceptable	A/W : Acceptable but Monitor & Maintain	En : Enforcement

Flood Control Project Maintenance
Levee Inspections

Levee Inspection Report By Mile - Channel 2015

Merced Streams Group

Channel	Channel Length	Inspection Start/End	Inspector
Bear Creek	21.00	08/03/2015 08/04/2015	Herman Phillips

Check Point / View

Arboleda Dr / Up (cont)

Rating **	A	Issue No.	**23**	GPS Lat/Long
Issue Type +	Ma	Location *		37.310805 °
Category	Rivers, Channels & Designated Flood			-120.378733 °
Item	Erosion / Bank Caving			
DWR ID	DWR_NA0013_32_c _ 2012_23			

Action/Comments

Inspector Comments: There was no erosion noted during this inspection.

No Photos

Rating **	N	Issue No.	**24**	GPS Lat/Long
Issue Type +	Ma	Location *		37.310805 °
Category	Rivers, Channels & Designated Flood			-120.378733 °
Item	Revetments			
DWR ID	DWR_NA0013_32_c _ 2012_24			

Action/Comments

Inspector Comments: No rip rap at this location that I could see during this inspection.

No Photos

Rating **	A	Issue No.	**25**	GPS Lat/Long
Issue Type +	Ma	Location *		37.310805 °
Category	Rivers, Channels & Designated Flood			-120.378733 °
Item	Encroachments			
DWR ID	DWR_NA0013_32_c _ 2012_25			

Action/Comments

Inspector Comments: There was no encroachments noted during this inspection.

No Photos

* Location	** Rating		+ Issue Type
LS : Land Side	A : Acceptable	N : Not Inspected/Rated	Ma : Maintenance Deficiancy
WS : Water Side	M : Minimally Acceptable	C : Corrected	Ob : Design & System Obsolescence
CR : Crown	U : Unacceptable	A/W : Acceptable but Monitor & Maintain	En : Enforcement

Flood Control Project Maintenance
Levee Inspections

Levee Inspection Report By Mile - Channel 2015

Merced Streams Group

Channel	Channel Length	Inspection Start/End	Inspector
Bear Creek	21.00	08/03/2015 08/04/2015	Herman Phillips

Check Point / View

Arboleda Dr / Down

Rating **	U	Issue No.	26	GPS Lat/Long
Issue Type +	Ma	Location *		37.310805 °
Category	Rivers, Channels & Designated Flood			-120.378733 °
Item	Vegetation & Obstructions			
DWR ID	DWR_NA0013_32_c _ 2012_26			

Action/Comments

Inspector Comments: Unsatisfactory wild growth taken over the channel.

Photo 1 of 1 : CH_2015_NA0013_32_26_20150827_00024.jpg

Arboleda Drive bridge crossing the Bear Creek looking downstream.
The lat/Long is 37.310639,-120.378831

Rating **	U	Issue No.	27	GPS Lat/Long
Issue Type +	Ma	Location *		37.310805 °
Category	Rivers, Channels & Designated Flood			-120.378733 °
Item	Shoaling / Sedimentation			
DWR ID	DWR_NA0013_32_c _ 2012_27			

Action/Comments

Inspector Comments: Unsatisfactory wild growth blocks view of channel unable to see the channel for shoaling or sedimentation.

No Photos

Rating **	U	Issue No.	28	GPS Lat/Long
Issue Type +	Ma	Location *		37.310805 °
Category	Rivers, Channels & Designated Flood			-120.378733 °
Item	Erosion / Bank Caving			
DWR ID	DWR_NA0013_32_c _ 2012_28			

Action/Comments

Inspector Comments: Wild vegetation growth blocks view of banks, unable to see if erosion exists. Refer to photo on issue # 26.

No Photos

* Location	** Rating		+ Issue Type
LS : Land Side	A : Acceptable	N : Not Inspected/Rated	Ma : Maintenance Deficiancy
WS : Water Side	M : Minimally Acceptable	C : Corrected	Ob : Design & System Obsolescence
CR : Crown	U : Unacceptable	A/W : Acceptable but Monitor & Maintain	En : Enforcement

Flood Control Project Maintenance
Levee Inspections

Levee Inspection Report By Mile - Channel 2015

Merced Streams Group

Channel	Channel Length	Inspection Start/End	Inspector
Bear Creek	21.00	08/03/2015 08/04/2015	Herman Phillips

Check Point / View

Arboleda Dr / Down (cont)

Rating **	U	Issue No.	**29**	GPS Lat/Long
Issue Type +	Ma	Location *		37.310805 °
Category	Rivers, Channels & Designated Flood			-120.378733 °
Item	Revetments			
DWR ID	DWR_NA0013_32_c _ 2012_29			

Action/Comments

Inspector Comments: Dense brush, trees, or grasses hide the rock protection. Unable to determin if it exists. Refer to photo on issue # 26.

No Photos

Rating **	M	Issue No.	**30**	GPS Lat/Long
Issue Type +	Ma	Location *		37.310805 °
Category	Rivers, Channels & Designated Flood			-120.378733 °
Item	Encroachments			
DWR ID	DWR_NA0013_32_c _ 2012_30			

Action/Comments

Inspector Comments: Dense wild growth blocks view, couldn't determine if there were any encroachments.

No Photos

Check Point / View

Kibby Rd / Up

Rating **	M	Issue No.	**31**	GPS Lat/Long
Issue Type +	Ma	Location *		37.311970 °
Category	Rivers, Channels & Designated Flood			-120.415350 °
Item	Vegetation & Obstructions			
DWR ID	DWR_NA0013_32_c _ 2012_31			

Action/Comments

Inspector Comments: Vegetation present on both banks and in channel.

Photo 1 of 1 : CH_2015_NA0013_32_31_20150827_00025.jpg

Kibby Road bridge crossing the Bear Creek.

* Location	** Rating		+ Issue Type
LS : Land Side	A : Acceptable	N : Not Inspected/Rated	Ma : Maintenance Deficiancy
WS : Water Side	M : Minimally Acceptable	C : Corrected	Ob : Design & System Obsolescence
CR : Crown	U : Unacceptable	A/W : Acceptable but Monitor & Maintain	En : Enforcement

Flood Control Project Maintenance
Levee Inspections

Levee Inspection Report By Mile - Channel 2015

Merced Streams Group

Channel	Channel Length	Inspection Start/End	Inspector
Bear Creek	21.00	08/03/2015 08/04/2015	Herman Phillips

Check Point / View

Kibby Rd / Up (cont)

Rating **	M	Issue No.	**32**	GPS Lat/Long
Issue Type +	Ma	Location *		37.311970 °
Category	Rivers, Channels & Designated Flood			-120.415350 °
Item	Shoaling / Sedimentation			
DWR ID	DWR_NA0013_32_c _ 2012_32			

Action/Comments

Inspector Comments: There is sedimentation in channel with grasses growing over it. Refer to poto on issue # 31.

No Photos

Rating **	A	Issue No.	**33**	GPS Lat/Long
Issue Type +	Ma	Location *		37.311970 °
Category	Rivers, Channels & Designated Flood			-120.415350 °
Item	Erosion / Bank Caving			
DWR ID	DWR_NA0013_32_c _ 2012_33			

Action/Comments

Inspector Comments: No head cutting or horizontal deviation observed.

No Photos

Rating **	N	Issue No.	**34**	GPS Lat/Long
Issue Type +	Ma	Location *		37.311970 °
Category	Rivers, Channels & Designated Flood			-120.415350 °
Item	Revetments			
DWR ID	DWR_NA0013_32_c _ 2012_34			

Action/Comments

Inspector Comments: There was no Revetments at this location.

No Photos

* Location	** Rating		+ Issue Type
LS : Land Side	A : Acceptable	N : Not Inspected/Rated	Ma : Maintenance Deficiancy
WS : Water Side	M : Minimally Acceptable	C : Corrected	Ob : Design & System Obsolescence
CR : Crown	U : Unacceptable	A/W : Acceptable but Monitor & Maintain	En : Enforcement

Flood Control Project Maintenance
Levee Inspections

Levee Inspection Report By Mile - Channel 2015

Merced Streams Group

Channel	Channel Length	Inspection Start/End	Inspector
Bear Creek	21.00	08/03/2015 08/04/2015	Herman Phillips

Check Point / View

Kibby Rd / Up (cont)

Rating **	A	Issue No.	**35**	GPS Lat/Long
Issue Type +	Ma	Location *		37.311970 °
Category	Rivers, Channels & Designated Flood			-120.415350 °
Item	Encroachments			
DWR ID	DWR_NA0013_32_c _ 2012_35			

Action/Comments

Inspector Comments: No enchroachment present at this location.

No Photos

Check Point / View

Kibby Rd / Down

Rating **	M	Issue No.	**36**	GPS Lat/Long
Issue Type +	Ma	Location *		37.311970 °
Category	Rivers, Channels & Designated Flood			-120.415350 °
Item	Vegetation & Obstructions			
DWR ID	DWR_NA0013_32_c _ 2012_36			

Action/Comments

Inspector Comments: The arundo that was reported in 2014 channel inspection has been sprayed. The dead vegetation has not been removed from the channel.

Photo 1 of 1 : CH_2015_NA0013_32_36_20150828_00026.jpg

kibby Road crossing looking downstream.

Rating **	U	Issue No.	**37**	GPS Lat/Long
Issue Type +	Ma	Location *		37.311970 °
Category	Rivers, Channels & Designated Flood			-120.415350 °
Item	Shoaling / Sedimentation			
DWR ID	DWR_NA0013_32_c _ 2012_37			

Action/Comments

Inspector Comments: There is sedimentation build up in channel that has weeds and unwanted brush growing on it . Refer to photo in issue # 36.

No Photos

* Location	** Rating		+ Issue Type
LS : Land Side	A : Acceptable	N : Not Inspected/Rated	Ma : Maintenance Deficiancy
WS : Water Side	M : Minimally Acceptable	C : Corrected	Ob : Design & System Obsolescence
CR : Crown	U : Unacceptable	A/W : Acceptable but Monitor & Maintain	En : Enforcement

Flood Control Project Maintenance
Levee Inspections

Levee Inspection Report By Mile - Channel 2015

Merced Streams Group

Channel	Channel Length	Inspection Start/End	Inspector
Bear Creek	21.00	08/03/2015 08/04/2015	Herman Phillips

Check Point / View

Kibby Rd / Down (cont)

Rating **	A	Issue No.	38	GPS Lat/Long
Issue Type +	Ob	Location *		37.311970 °
Category	Rivers, Channels & Designated Flood			-120.415350 °
Item	Erosion / Bank Caving			
DWR ID	DWR_NA0013_32_c _ 2012_38			

Action/Comments

Inspector Comments: MID repaired the erosion site listed in 2014 channel Report. The repairs were done prior to 2015 inspection.

Photo 1 of 1 : CH_2015_NA0013_32_38_20150828_00027.jpg

Bear Creek downstream of Kibby Rd crossing. From 37.312004,-120.415182 to 37.312420,-120.415942 erosion site.

Rating **	A	Issue No.	39	GPS Lat/Long
Issue Type +	En	Location *		37.311970 °
Category	Rivers, Channels & Designated Flood			-120.415350 °
Item	Revetments			
DWR ID	DWR_NA0013_32_c _ 2012_39			

Action/Comments

Inspector Comments: The revetment is visible on the left bank downstream of bridge crossing.

No Photos

Rating **	A	Issue No.	40	GPS Lat/Long
Issue Type +	Ma	Location *		37.311970 °
Category	Rivers, Channels & Designated Flood			-120.415350 °
Item	Encroachments			
DWR ID	DWR_NA0013_32_c _ 2012_40			

Action/Comments

Inspector Comments: No encroachments at this location.

No Photos

* Location	** Rating		+ Issue Type
LS : Land Side	A : Acceptable	N : Not Inspected/Rated	Ma : Maintenance Deficiancy
WS : Water Side	M : Minimally Acceptable	C : Corrected	Ob : Design & System Obsolescence
CR : Crown	U : Unacceptable	A/W : Acceptable but Monitor & Maintain	En : Enforcement

Flood Control Project Maintenance
Levee Inspections

Levee Inspection Report By Mile - Channel 2015

Merced Streams Group

Channel	Channel Length	Inspection Start/End	Inspector
Bear Creek	21.00	08/03/2015 08/04/2015	Herman Phillips

Check Point / View

McKee Rd / Up

Rating **	A	Issue No.	41	GPS Lat/Long
Issue Type +	Ma	Location *		37.309600 °
Category	Rivers, Channels & Designated Flood			-120.444500 °
Item	Vegetation & Obstructions			
DWR ID	DWR_NA0013_32_c _ 2012_41			

Action/Comments

Inspector Comments: The channel is clear of vegetation at this location.

Photo 1 of 1 : CH_2015_NA0013_32_41_20150828_00028.jpg

Bear Creek Upsream of Mc Kee Road crossing.

Rating **	A	Issue No.	42	GPS Lat/Long
Issue Type +	Ma	Location *		37.309600 °
Category	Rivers, Channels & Designated Flood			-120.444500 °
Item	Shoaling / Sedimentation			
DWR ID	DWR_NA0013_32_c _ 2012_42			

Action/Comments

Inspector Comments: No shoaling or sedimentation present.

No Photos

Rating **	U	Issue No.	43	GPS Lat/Long
Issue Type +	En	Location *		37.309600 °
Category	Rivers, Channels & Designated Flood			-120.444500 °
Item	Erosion / Bank Caving			
DWR ID	DWR_NA0013_32_c _ 2012_43			

Action/Comments

Inspector Comments: Apparent head cutting and horizontal deviation of more than 1 foot from designed grade or cross section. Corrective actions required to stop or slow erosion. 37.309674,-120.443784

Photo 1 of 1 : CH_2015_NA0013_32_43_20150828_00029.jpg

Bear Creek looking upstream from McKee Road crossing.

* Location	** Rating		+ Issue Type
LS : Land Side	A : Acceptable	N : Not Inspected/Rated	Ma : Maintenance Deficiancy
WS : Water Side	M : Minimally Acceptable	C : Corrected	Ob : Design & System Obsolescence
CR : Crown	U : Unacceptable	A/W : Acceptable but Monitor & Maintain	En : Enforcement

Flood Control Project Maintenance
Levee Inspections

Levee Inspection Report By Mile - Channel 2015

Merced Streams Group

Channel	Channel Length	Inspection Start/End	Inspector
Bear Creek	21.00	08/03/2015 08/04/2015	Herman Phillips

Check Point / View

McKee Rd / Up (cont)

Rating **	N	Issue No.	**44**	GPS Lat/Long
Issue Type +	Ma	Location *		37.309600 °
Category	Rivers, Channels & Designated Flood			-120.444500 °
Item	Revetments			
DWR ID	DWR_NA0013_32_c _ 2012_44			

Action/Comments

Inspector Comments: There is no revetment at this location.

No Photos

Rating **	A	Issue No.	**45**	GPS Lat/Long
Issue Type +	Ma	Location *		37.309600 °
Category	Rivers, Channels & Designated Flood			-120.444500 °
Item	Encroachments			
DWR ID	DWR_NA0013_32_c _ 2012_45			

Action/Comments

Inspector Comments: No enchroachments at this location.

No Photos

Check Point / View

McKee Rd / Down

Rating **	A	Issue No.	**46**	GPS Lat/Long
Issue Type +	Ma	Location *		37.309600 °
Category	Rivers, Channels & Designated Flood			-120.444500 °
Item	Vegetation & Obstructions			
DWR ID	DWR_NA0013_32_c _ 2012_46			

Action/Comments

Inspector Comments: The vegetation here is along the left bank and there is none in the channel.

Photo 1 of 1 : CH_2015_NA0013_32_46_20150828_00031.jpg

Bear Creek downstream from McKee Rd crossing.

* Location	** Rating		+ Issue Type
LS : Land Side	A : Acceptable	N : Not Inspected/Rated	Ma : Maintenance Deficiancy
WS : Water Side	M : Minimally Acceptable	C : Corrected	Ob : Design & System Obsolescence
CR : Crown	U : Unacceptable	A/W : Acceptable but Monitor & Maintain	En : Enforcement

Flood Control Project Maintenance
Levee Inspections

Levee Inspection Report By Mile - Channel 2015

Merced Streams Group

Channel	Channel Length	Inspection Start/End	Inspector
Bear Creek	21.00	08/03/2015 08/04/2015	Herman Phillips

Check Point / View

McKee Rd / Down (cont)

Rating **	A	Issue No.	**47**	GPS Lat/Long
Issue Type +	Ma	Location *		37.309600 °
Category	Rivers, Channels & Designated Flood			-120.444500 °
Item	Shoaling / Sedimentation			
DWR ID	DWR_NA0013_32_c _ 2012_47			

Action/Comments

Inspector Comments: No shoaling or sedimentation present.

No Photos

Rating **	A	Issue No.	**48**	GPS Lat/Long
Issue Type +	Ma	Location *		37.309600 °
Category	Rivers, Channels & Designated Flood			-120.444500 °
Item	Erosion / Bank Caving			
DWR ID	DWR_NA0013_32_c _ 2012_48			

Action/Comments

Inspector Comments: No erosion present at this site downstream from the bridge crossing.

No Photos

Rating **	N	Issue No.	**49**	GPS Lat/Long
Issue Type +	Ma	Location *		37.309600 °
Category	Rivers, Channels & Designated Flood			-120.444500 °
Item	Revetments			
DWR ID	DWR_NA0013_32_c _ 2012_49			

Action/Comments

Inspector Comments: There is no revetment at this location.

No Photos

* Location	** Rating		+ Issue Type
LS : Land Side	A : Acceptable	N : Not Inspected/Rated	Ma : Maintenance Deficiancy
WS : Water Side	M : Minimally Acceptable	C : Corrected	Ob : Design & System Obsolescence
CR : Crown	U : Unacceptable	A/W : Acceptable but Monitor & Maintain	En : Enforcement

Flood Control Project Maintenance
Levee Inspections

Levee Inspection Report By Mile - Channel 2015

Merced Streams Group

Channel	Channel Length	Inspection Start/End	Inspector
Bear Creek	21.00	08/03/2015 08/04/2015	Herman Phillips

Check Point / View

McKee Rd / Down (cont)

Rating **	A	Issue No.	**50**	GPS Lat/Long
Issue Type +	Ma	Location *		37.309600 °
Category	Rivers, Channels & Designated Flood			-120.444500 °
Item	Encroachments			
DWR ID	DWR_NA0013_32_c _ 2012_50			

Action/Comments

Inspector Comments: No encroachments at this location.

No Photos

Check Point / View

R St / Up

Rating **	A	Issue No.	**51**	GPS Lat/Long
Issue Type +	Ma	Location *		37.313400 °
Category	Rivers, Channels & Designated Flood			-120.487500 °
Item	Vegetation & Obstructions			
DWR ID	DWR_NA0013_32_c _ 2012_51			

Action/Comments

Inspector Comments: The channel is clear of vegetation and there are no obstructions.

Photo 1 of 1 : CH_2015_NA0013_32_51_20150828_00032.jpg

Bear Creek looking upstream from R Street crossing.

Rating **	A	Issue No.	**52**	GPS Lat/Long
Issue Type +	Ma	Location *		37.313400 °
Category	Rivers, Channels & Designated Flood			-120.487500 °
Item	Shoaling / Sedimentation			
DWR ID	DWR_NA0013_32_c _ 2012_52			

Action/Comments

Inspector Comments: No shoaling or sedimentation present.

No Photos

* Location	** Rating		+ Issue Type
LS : Land Side	A : Acceptable	N : Not Inspected/Rated	Ma : Maintenance Deficiancy
WS : Water Side	M : Minimally Acceptable	C : Corrected	Ob : Design & System Obsolescence
CR : Crown	U : Unacceptable	A/W : Acceptable but Monitor & Maintain	En : Enforcement

Flood Control Project Maintenance
Levee Inspections

Levee Inspection Report By Mile - Channel 2015

Merced Streams Group

Channel	Channel Length	Inspection Start/End	Inspector
Bear Creek	21.00	08/03/2015 08/04/2015	Herman Phillips

Check Point / View

R St / Up (cont)

Rating **	A	Issue No.	**53**	GPS Lat/Long
Issue Type +	Ma	Location *		37.313400 °
Category	Rivers, Channels & Designated Flood			-120.487500 °
Item	Erosion / Bank Caving			
DWR ID	DWR_NA0013_32_c _ 2012_53			

Action/Comments

Inspector Comments: No erosion at this location.

No Photos

Rating **	N	Issue No.	**54**	GPS Lat/Long
Issue Type +	Ma	Location *		37.313400 °
Category	Rivers, Channels & Designated Flood			-120.487500 °
Item	Revetments			
DWR ID	DWR_NA0013_32_c _ 2012_54			

Action/Comments

Inspector Comments: There is no revetment at this location and is not needed.

No Photos

Rating **	A	Issue No.	**55**	GPS Lat/Long
Issue Type +	Ma	Location *		37.313400 °
Category	Rivers, Channels & Designated Flood			-120.487500 °
Item	Encroachments			
DWR ID	DWR_NA0013_32_c _ 2012_55			

Action/Comments

Inspector Comments: No encroachments.

No Photos

* Location	** Rating		+ Issue Type
LS : Land Side	A : Acceptable	N : Not Inspected/Rated	Ma : Maintenance Deficiancy
WS : Water Side	M : Minimally Acceptable	C : Corrected	Ob : Design & System Obsolescence
CR : Crown	U : Unacceptable	A/W : Acceptable but Monitor & Maintain	En : Enforcement

Flood Control Project Maintenance
Levee Inspections

Levee Inspection Report By Mile - Channel 2015

Merced Streams Group

Channel	Channel Length	Inspection Start/End	Inspector
Bear Creek	21.00	08/03/2015 08/04/2015	Herman Phillips

Check Point / View

R St / Down

Rating **	A	Issue No.	**56**	GPS Lat/Long
Issue Type +	Ma	Location *		37.313400 °
Category	Rivers, Channels & Designated Flood			-120.487500 °
Item	Vegetation & Obstructions			
DWR ID	DWR_NA0013_32_c _ 2012_56			

Action/Comments

Inspector Comments: No vegetation in the channel.

Photo 1 of 1 : CH_2015_NA0013_32_56_20150828_00033.jpg

Bear Creek looking downstream from R Street bridge crossing.

Rating **	A	Issue No.	**57**	GPS Lat/Long
Issue Type +	Ma	Location *		37.313400 °
Category	Rivers, Channels & Designated Flood			-120.487500 °
Item	Shoaling / Sedimentation			
DWR ID	DWR_NA0013_32_c _ 2012_57			

Action/Comments

Inspector Comments: No shoaling or sedimentation present.

No Photos

Rating **	A	Issue No.	**58**	GPS Lat/Long
Issue Type +	Ma	Location *		37.313400 °
Category	Rivers, Channels & Designated Flood			-120.487500 °
Item	Erosion / Bank Caving			
DWR ID	DWR_NA0013_32_c _ 2012_58			

Action/Comments

Inspector Comments: No erosion observed during this inspection.

No Photos

* Location	** Rating		+ Issue Type
LS : Land Side	A : Acceptable	N : Not Inspected/Rated	Ma : Maintenance Deficiancy
WS : Water Side	M : Minimally Acceptable	C : Corrected	Ob : Design & System Obsolescence
CR : Crown	U : Unacceptable	A/W : Acceptable but Monitor & Maintain	En : Enforcement

Flood Control Project Maintenance
Levee Inspections

Levee Inspection Report By Mile - Channel 2015

Merced Streams Group

Channel	Channel Length	Inspection Start/End	Inspector
Bear Creek	21.00	08/03/2015 08/04/2015	Herman Phillips

Check Point / View

R St / Down (cont)

Rating **	N	Issue No.	**59**	GPS Lat/Long
Issue Type +	Ma	Location *		37.313400 °
Category	Rivers, Channels & Designated Flood			-120.487500 °
Item	Revetments			
DWR ID	DWR_NA0013_32_c _ 2012_59			

Action/Comments

Inspector Comments: No revetment at this location.

No Photos

Rating **	A	Issue No.	**60**	GPS Lat/Long
Issue Type +	Ma	Location *		37.313400 °
Category	Rivers, Channels & Designated Flood			-120.487500 °
Item	Encroachments			
DWR ID	DWR_NA0013_32_c _ 2012_60			

Action/Comments

Inspector Comments: No trash, debris, excavation, structures, or other obstructions present within the project easement area.

No Photos

Check Point / View

Franklin Rd / Up

Rating **	A	Issue No.	**61**	GPS Lat/Long
Issue Type +	Ma	Location *		37.311400 °
Category	Rivers, Channels & Designated Flood			-120.541000 °
Item	Vegetation & Obstructions			
DWR ID	DWR_NA0013_32_c _ 2012_61			

Action/Comments

Inspector Comments: There was no vegetation in channel only on the banks. The flow is not impeded.

Photo 1 of 1 : CH_2015_NA0013_32_61_20150828_00034.jpg

Bear Creek Looking upstream from Franklin Road crossing.

* Location	** Rating		+ Issue Type
LS : Land Side	A : Acceptable	N : Not Inspected/Rated	Ma : Maintenance Deficiancy
WS : Water Side	M : Minimally Acceptable	C : Corrected	Ob : Design & System Obsolescence
CR : Crown	U : Unacceptable	A/W : Acceptable but Monitor & Maintain	En : Enforcement

Flood Control Project Maintenance
Levee Inspections

Levee Inspection Report By Mile - Channel 2015

Merced Streams Group

Channel	Channel Length	Inspection Start/End	Inspector
Bear Creek	21.00	08/03/2015 08/04/2015	Herman Phillips

Check Point / View

Franklin Rd / Up (cont)

Rating **	A	Issue No.	62	GPS Lat/Long	
Issue Type +	Ma	Location *		37.311400	°
Category	Rivers, Channels & Designated Flood			-120.541000	°
Item	Shoaling / Sedimentation				
DWR ID	DWR_NA0013_32_c _ 2012_62				

Action/Comments

Inspector Comments: No shoaling or sedimentation present.

No Photos

Rating **	A	Issue No.	63	GPS Lat/Long	
Issue Type +	Ma	Location *		37.311400	°
Category	Rivers, Channels & Designated Flood			-120.541000	°
Item	Erosion / Bank Caving				
DWR ID	DWR_NA0013_32_c _ 2012_63				

Action/Comments

Inspector Comments: No erosion observed during this inspection.

No Photos

Rating **	N	Issue No.	64	GPS Lat/Long	
Issue Type +	Ma	Location *		37.311400	°
Category	Rivers, Channels & Designated Flood			-120.541000	°
Item	Revetments				
DWR ID	DWR_NA0013_32_c _ 2012_64				

Action/Comments

Inspector Comments: There are no revetments at this location.

No Photos

* Location	** Rating		+ Issue Type
LS : Land Side	A : Acceptable	N : Not Inspected/Rated	Ma : Maintenance Deficiancy
WS : Water Side	M : Minimally Acceptable	C : Corrected	Ob : Design & System Obsolescence
CR : Crown	U : Unacceptable	A/W : Acceptable but Monitor & Maintain	En : Enforcement

Flood Control Project Maintenance
Levee Inspections

Levee Inspection Report By Mile - Channel 2015

Merced Streams Group

Channel	Channel Length	Inspection Start/End	Inspector
Bear Creek	21.00	08/03/2015 08/04/2015	Herman Phillips

Check Point / View

Franklin Rd / Up (cont)

Rating **	A	Issue No.	**65**	GPS Lat/Long
Issue Type +	Ma	Location *		37.311400 °
Category	Rivers, Channels & Designated Flood			-120.541000 °
Item	Encroachments			
DWR ID	DWR_NA0013_32_c _ 2012_65			

Action/Comments

Inspector Comments: There are no encroachments at this location during this inspection.

No Photos

Check Point / View

Franklin Rd / Down

Rating **	A	Issue No.	**66**	GPS Lat/Long
Issue Type +	Ma	Location *		37.311400 °
Category	Rivers, Channels & Designated Flood			-120.541000 °
Item	Vegetation & Obstructions			
DWR ID	DWR_NA0013_32_c _ 2012_66			

Action/Comments

Inspector Comments: Minimal, scattered obstructions or vegetation. The flow is not impeded.

Photo 1 of 1 : CH_2015_NA0013_32_66_20150828_00035.jpg

Bear Creek looking downstream from Franklin Road crossing.

Rating **	A	Issue No.	**67**	GPS Lat/Long
Issue Type +	Ma	Location *		37.311400 °
Category	Rivers, Channels & Designated Flood			-120.541000 °
Item	Shoaling / Sedimentation			
DWR ID	DWR_NA0013_32_c _ 2012_67			

Action/Comments

Inspector Comments: No shoaling or sedimentation at this location.

No Photos

* Location	** Rating		+ Issue Type
LS : Land Side	A : Acceptable	N : Not Inspected/Rated	Ma : Maintenance Deficiancy
WS : Water Side	M : Minimally Acceptable	C : Corrected	Ob : Design & System Obsolescence
CR : Crown	U : Unacceptable	A/W : Acceptable but Monitor & Maintain	En : Enforcement

Flood Control Project Maintenance
Levee Inspections

Levee Inspection Report By Mile - Channel 2015

Merced Streams Group

Channel	Channel Length	Inspection Start/End	Inspector
Bear Creek	21.00	08/03/2015 08/04/2015	Herman Phillips

Check Point / View

Franklin Rd / Down (cont)

Rating **	A	Issue No.	**68**	GPS Lat/Long
Issue Type +	Ob	Location *		37.311400 °
Category	Rivers, Channels & Designated Flood			-120.541000 °
Item	Erosion / Bank Caving			
DWR ID	DWR_NA0013_32_c _ 2012_68			

Action/Comments

Inspector Comments: No erosion at this location.

No Photos

Rating **	N	Issue No.	**69**	GPS Lat/Long
Issue Type +	Ma	Location *		37.311400 °
Category	Rivers, Channels & Designated Flood			-120.541000 °
Item	Revetments			
DWR ID	DWR_NA0013_32_c _ 2012_69			

Action/Comments

Inspector Comments: There is no revetment at this location.

No Photos

Rating **	A	Issue No.	**70**	GPS Lat/Long
Issue Type +	Ma	Location *		37.311400 °
Category	Rivers, Channels & Designated Flood			-120.541000 °
Item	Encroachments			
DWR ID	DWR_NA0013_32_c _ 2012_70			

Action/Comments

Inspector Comments: No encroachments.

No Photos

* Location	** Rating		+ Issue Type
LS : Land Side	A : Acceptable	N : Not Inspected/Rated	Ma : Maintenance Deficiancy
WS : Water Side	M : Minimally Acceptable	C : Corrected	Ob : Design & System Obsolescence
CR : Crown	U : Unacceptable	A/W : Acceptable but Monitor & Maintain	En : Enforcement

Flood Control Project Maintenance
Levee Inspections

Levee Inspection Report By Mile - Channel 2015

Merced Streams Group

Channel	Channel Length	Inspection Start/End	Inspector
Bear Creek	21.00	08/03/2015 08/04/2015	Herman Phillips

Check Point / View

Hwy 140 / Up

Rating **	A	Issue No.	**71**	GPS Lat/Long
Issue Type +	Ma	Location *		37.302500 °
Category	Rivers, Channels & Designated Flood			-120.551500 °
Item	Vegetation & Obstructions			
DWR ID	DWR_NA0013_32_c _ 2012_71			

Action/Comments

Inspector Comments: No vegetation in channel during this inspection.

Photo 1 of 1 : CH_2015_NA0013_32_71_20150828_00036.jpg

Bear Creek looking upstream from Hwy 140 bridge crossing.

Rating **	A	Issue No.	**72**	GPS Lat/Long
Issue Type +	Ma	Location *		37.302500 °
Category	Rivers, Channels & Designated Flood			-120.551500 °
Item	Shoaling / Sedimentation			
DWR ID	DWR_NA0013_32_c _ 2012_72			

Action/Comments

Inspector Comments: No shoaling or sedementation present.

No Photos

Rating **	A	Issue No.	**73**	GPS Lat/Long
Issue Type +	Ma	Location *		37.302500 °
Category	Rivers, Channels & Designated Flood			-120.551500 °
Item	Erosion / Bank Caving			
DWR ID	DWR_NA0013_32_c _ 2012_73			

Action/Comments

Inspector Comments: No erosion observed during this inspection.

No Photos

* Location	** Rating		+ Issue Type
LS : Land Side	A : Acceptable	N : Not Inspected/Rated	Ma : Maintenance Deficiancy
WS : Water Side	M : Minimally Acceptable	C : Corrected	Ob : Design & System Obsolescence
CR : Crown	U : Unacceptable	A/W : Acceptable but Monitor & Maintain	En : Enforcement

Flood Control Project Maintenance
Levee Inspections

Levee Inspection Report By Mile - Channel 2015

Merced Streams Group

Channel	Channel Length	Inspection Start/End	Inspector
Bear Creek	21.00	08/03/2015 08/04/2015	Herman Phillips

Check Point / View

Hwy 140 / Up (cont)

Rating **	N	Issue No.	**74**	GPS Lat/Long
Issue Type +	Ma	Location *		37.302500 °
Category	Rivers, Channels & Designated Flood			-120.551500 °
Item	Revetments			
DWR ID	DWR_NA0013_32_c _ 2012_74			

Action/Comments

Inspector Comments: There is no revetment at this location and is not needed.

No Photos

Rating **	A	Issue No.	**75**	GPS Lat/Long
Issue Type +	Ma	Location *		37.302500 °
Category	Rivers, Channels & Designated Flood			-120.551500 °
Item	Encroachments			
DWR ID	DWR_NA0013_32_c _ 2012_75			

Action/Comments

Inspector Comments: No encroachment present during this inspection.

No Photos

Check Point / View

Hwy 140 / Down

Rating **	M	Issue No.	**76**	GPS Lat/Long
Issue Type +	Ma	Location *		37.302500 °
Category	Rivers, Channels & Designated Flood			-120.551500 °
Item	Vegetation & Obstructions			
DWR ID	DWR_NA0013_32_c _ 2012_76			

Action/Comments

Inspector Comments: Log jams, snags, vegetation growth (such as cat tails, bull rushes, bushes or saplings) or other obstructions block approximately 25% of the FCW.

Photo 1 of 1 : CH_2015_NA0013_32_76_20150828_00038.jpg

Bear Creek looking downstream from Hwy 140 bridge crossing.

* Location	** Rating		+ Issue Type
LS : Land Side	A : Acceptable	N : Not Inspected/Rated	Ma : Maintenance Deficiancy
WS : Water Side	M : Minimally Acceptable	C : Corrected	Ob : Design & System Obsolescence
CR : Crown	U : Unacceptable	A/W : Acceptable but Monitor & Maintain	En : Enforcement

Flood Control Project Maintenance
Levee Inspections

Levee Inspection Report By Mile - Channel 2015

Merced Streams Group

Channel	Channel Length	Inspection Start/End	Inspector
Bear Creek	21.00	08/03/2015 08/04/2015	Herman Phillips

Check Point / View

Hwy 140 / Down (cont)

Rating **	M	Issue No.	**77**	GPS Lat/Long
Issue Type +	Ma	Location *		37.302500 °
Category	Rivers, Channels & Designated Flood			-120.551500 °
Item	Shoaling / Sedimentation			
DWR ID	DWR_NA0013_32_c _ 2012_77			

Action/Comments

Inspector Comments: Non-aquatic grasses present on shoal. No trees or brush is present on shoal, and channel flow is not impeded.

No Photos

Rating **	A	Issue No.	**78**	GPS Lat/Long
Issue Type +	Ma	Location *		37.302500 °
Category	Rivers, Channels & Designated Flood			-120.551500 °
Item	Erosion / Bank Caving			
DWR ID	DWR_NA0013_32_c _ 2012_78			

Action/Comments

Inspector Comments: No erosion noted.

No Photos

Rating **	N	Issue No.	**79**	GPS Lat/Long
Issue Type +	Ma	Location *		37.302500 °
Category	Rivers, Channels & Designated Flood			-120.551500 °
Item	Revetments			
DWR ID	DWR_NA0013_32_c _ 2012_79			

Action/Comments

Inspector Comments: There are no revetment at this location.

No Photos

* Location	** Rating		+ Issue Type
LS : Land Side	A : Acceptable	N : Not Inspected/Rated	Ma : Maintenance Deficiancy
WS : Water Side	M : Minimally Acceptable	C : Corrected	Ob : Design & System Obsolescence
CR : Crown	U : Unacceptable	A/W : Acceptable but Monitor & Maintain	En : Enforcement

Flood Control Project Maintenance
Levee Inspections

Levee Inspection Report By Mile - Channel 2015

Merced Streams Group

Channel	Channel Length	Inspection Start/End	Inspector
Bear Creek	21.00	08/03/2015 08/04/2015	Herman Phillips

Check Point / View

Hwy 140 / Down (cont)

Rating **	A	Issue No.	**80**	GPS Lat/Long
Issue Type +	Ma	Location *		37.302500 °
Category	Rivers, Channels & Designated Flood			-120.551500 °
Item	Encroachments			
DWR ID	DWR_NA0013_32_c _ 2012_80			

Action/Comments

Inspector Comments: No encroachments.

No Photos

Check Point / View

Buhach Rd / Up

Rating **	M	Issue No.	**81**	GPS Lat/Long
Issue Type +	Ma	Location *		37.291200 °
Category	Rivers, Channels & Designated Flood			-120.577900 °
Item	Vegetation & Obstructions			
DWR ID	DWR_NA0013_32_c _ 2012_81			

Action/Comments

Inspector Comments: There is vegetation in the channel at this location, flow is not impeded.

Photo 1 of 1 : CH_2015_NA0013_32_81_20150828_00039.jpg

Bear Creek looking upstream from Buhach Road crossing.

Rating **	A	Issue No.	**82**	GPS Lat/Long
Issue Type +	Ma	Location *		37.291200 °
Category	Rivers, Channels & Designated Flood			-120.577900 °
Item	Shoaling / Sedimentation			
DWR ID	DWR_NA0013_32_c _ 2012_82			

Action/Comments

Inspector Comments: No shoaling.

No Photos

* Location	** Rating		+ Issue Type
LS : Land Side	A : Acceptable	N : Not Inspected/Rated	Ma : Maintenance Deficiancy
WS : Water Side	M : Minimally Acceptable	C : Corrected	Ob : Design & System Obsolescence
CR : Crown	U : Unacceptable	A/W : Acceptable but Monitor & Maintain	En : Enforcement

Flood Control Project Maintenance
Levee Inspections

Levee Inspection Report By Mile - Channel 2015

Merced Streams Group

Channel	Channel Length	Inspection Start/End	Inspector
Bear Creek	21.00	08/03/2015 08/04/2015	Herman Phillips

Check Point / View

Buhach Rd / Up (cont)

Rating **	A	Issue No.	**83**	GPS Lat/Long
Issue Type +	Ma	Location *		37.291200 °
Category	Rivers, Channels & Designated Flood			-120.577900 °
Item	Erosion / Bank Caving			
DWR ID	DWR_NA0013_32_c _ 2012_83			

Action/Comments

Inspector Comments: No erosion noted.

No Photos

Rating **	N	Issue No.	**84**	GPS Lat/Long
Issue Type +	Ma	Location *		37.291200 °
Category	Rivers, Channels & Designated Flood			-120.577900 °
Item	Revetments			
DWR ID	DWR_NA0013_32_c _ 2012_84			

Action/Comments

Inspector Comments: There is no revetment at this location and is not needed.

No Photos

Check Point / View

Buhach Rd / Down

Rating **	A	Issue No.	**86**	GPS Lat/Long
Issue Type +	Ma	Location *		37.291200 °
Category	Rivers, Channels & Designated Flood			-120.577900 °
Item	Vegetation & Obstructions			
DWR ID	DWR_NA0013_32_c _ 2012_86			

Action/Comments

Inspector Comments: Channel does have some vegetation present but the flow will not be impeded.

Photo 1 of 1 : CH_2015_NA0013_32_86_20150828_00040.jpg



Bear Creek looking downstream from Buhach Road crossing.

* Location	** Rating		+ Issue Type
LS : Land Side	A : Acceptable	N : Not Inspected/Rated	Ma : Maintenance Deficiancy
WS : Water Side	M : Minimally Acceptable	C : Corrected	Ob : Design & System Obsolescence
CR : Crown	U : Unacceptable	A/W : Acceptable but Monitor & Maintain	En : Enforcement

Flood Control Project Maintenance
Levee Inspections

Levee Inspection Report By Mile - Channel 2015

Merced Streams Group

Channel	Channel Length	Inspection Start/End	Inspector
Bear Creek	21.00	08/03/2015 08/04/2015	Herman Phillips

Check Point / View

Buhach Rd / Down (cont)

Rating **	A	Issue No.	87	GPS Lat/Long
Issue Type +	Ma	Location *		37.291200 °
Category	Rivers, Channels & Designated Flood			-120.577900 °
Item	Shoaling / Sedimentation			
DWR ID	DWR_NA0013_32_c _ 2012_87			

Action/Comments

Inspector Comments: No shoaling at this location.

No Photos

Rating **	A	Issue No.	88	GPS Lat/Long
Issue Type +	Ma	Location *		37.291200 °
Category	Rivers, Channels & Designated Flood			-120.577900 °
Item	Erosion / Bank Caving			
DWR ID	DWR_NA0013_32_c _ 2012_88			

Action/Comments

Inspector Comments: No erosion present at this location.

No Photos

Rating **	N	Issue No.	89	GPS Lat/Long
Issue Type +	Ma	Location *		37.291200 °
Category	Rivers, Channels & Designated Flood			-120.577900 °
Item	Revetments			
DWR ID	DWR_NA0013_32_c _ 2012_89			

Action/Comments

Inspector Comments: There is no revetment at this location and is not needed.

No Photos

* Location	** Rating		+ Issue Type
LS : Land Side	A : Acceptable	N : Not Inspected/Rated	Ma : Maintenance Deficiancy
WS : Water Side	M : Minimally Acceptable	C : Corrected	Ob : Design & System Obsolescence
CR : Crown	U : Unacceptable	A/W : Acceptable but Monitor & Maintain	En : Enforcement

Flood Control Project Maintenance
Levee Inspections

Levee Inspection Report By Mile - Channel 2015

Merced Streams Group

Channel	Channel Length	Inspection Start/End	Inspector
Bear Creek	21.00	08/03/2015 08/04/2015	Herman Phillips

Check Point / View

Buhach Rd / Down (cont)

Rating **	A	Issue No.	**90**	GPS Lat/Long
Issue Type +	Ma	Location *		37.291200 °
Category	Rivers, Channels & Designated Flood			-120.577900 °
Item	Encroachments			
DWR ID	DWR_NA0013_32_c _ 2012_90			

Action/Comments

Inspector Comments: No enchroachments at this location.

No Photos

Check Point / View

Bert Crane Rd / Up

Rating **	A	Issue No.	**101**	GPS Lat/Long
Issue Type +	Ma	Location *		37.256440 °
Category	Rivers, Channels & Designated Flood			-120.651870 °
Item	Vegetation & Obstructions			
DWR ID	DWR_NA0013_32_c _ 2012_101			

Action/Comments

Inspector Comments: Very little vegetation in channel at this location. Flow is not impeded.

Photo 1 of 1 : CH_2015_NA0013_32_101_20150828_00041.jpg

Bear Creek looking upstream from Bert Crane Road crossing. 37.25644,-120.65187

Rating **	A	Issue No.	**102**	GPS Lat/Long
Issue Type +	Ma	Location *		37.256440 °
Category	Rivers, Channels & Designated Flood			-120.651870 °
Item	Shoaling / Sedimentation			
DWR ID	DWR_NA0013_32_c _ 2012_102			

Action/Comments

Inspector Comments: No shoaling or sedimentation present.

No Photos

* Location	** Rating		+ Issue Type
LS : Land Side	A : Acceptable	N : Not Inspected/Rated	Ma : Maintenance Deficiancy
WS : Water Side	M : Minimally Acceptable	C : Corrected	Ob : Design & System Obsolescence
CR : Crown	U : Unacceptable	A/W : Acceptable but Monitor & Maintain	En : Enforcement

Flood Control Project Maintenance
Levee Inspections

Levee Inspection Report By Mile - Channel 2015

Merced Streams Group

Channel	Channel Length	Inspection Start/End	Inspector
Bear Creek	21.00	08/03/2015 08/04/2015	Herman Phillips

Check Point / View

Bert Crane Rd / Up (cont)

Rating **	A	Issue No.	103	GPS Lat/Long
Issue Type +	Ma	Location *		37.256440 °
Category	Rivers, Channels & Designated Flood			-120.651870 °
Item	Erosion / Bank Caving			
DWR ID	DWR_NA0013_32_c _ 2012_103			

Action/Comments

Inspector Comments: No erosion observed at this location.

No Photos

Rating **	N	Issue No.	104	GPS Lat/Long
Issue Type +	Ma	Location *		37.256440 °
Category	Rivers, Channels & Designated Flood			-120.651870 °
Item	Revetments			
DWR ID	DWR_NA0013_32_c _ 2012_104			

Action/Comments

Inspector Comments: No revetment at this location.

No Photos

Rating **	A	Issue No.	105	GPS Lat/Long
Issue Type +	Ma	Location *		37.256440 °
Category	Rivers, Channels & Designated Flood			-120.651870 °
Item	Encroachments			
DWR ID	DWR_NA0013_32_c _ 2012_105			

Action/Comments

Inspector Comments: No encroachments at this location.

No Photos

* Location	** Rating		+ Issue Type
LS : Land Side	A : Acceptable	N : Not Inspected/Rated	Ma : Maintenance Deficiancy
WS : Water Side	M : Minimally Acceptable	C : Corrected	Ob : Design & System Obsolescence
CR : Crown	U : Unacceptable	A/W : Acceptable but Monitor & Maintain	En : Enforcement

Flood Control Project Maintenance
Levee Inspections

Levee Inspection Report By Mile - Channel 2015

Merced Streams Group

Channel	Channel Length	Inspection Start/End	Inspector
Bear Creek	21.00	08/03/2015 08/04/2015	Herman Phillips

Check Point / View

Bert Crane Rd / Down

Rating **	A	Issue No.	**106**	GPS Lat/Long
Issue Type +	Ma	Location *		37.256440 °
Category	Rivers, Channels & Designated Flood			-120.651870 °
Item	Vegetation & Obstructions			
DWR ID	DWR_NA0013_32_c _ 2012_106			

Action/Comments

Inspector Comments: There is no vegetation in channel that impedes the flow in channel.

Photo 1 of 1 : CH_2015_NA0013_32_106_20150828_00042.jpg

Bear Creek looking downstream from Bert Crane Road crossing.
37.25644,-120.65187

Rating **	A	Issue No.	**107**	GPS Lat/Long
Issue Type +	Ma	Location *		37.256440 °
Category	Rivers, Channels & Designated Flood			-120.651870 °
Item	Shoaling / Sedimentation			
DWR ID	DWR_NA0013_32_c _ 2012_107			

Action/Comments

Inspector Comments: No shoaling or sedimentation present.

No Photos

Rating **	A	Issue No.	**108**	GPS Lat/Long
Issue Type +	Ma	Location *		37.256440 °
Category	Rivers, Channels & Designated Flood			-120.651870 °
Item	Erosion / Bank Caving			
DWR ID	DWR_NA0013_32_c _ 2012_108			

Action/Comments

Inspector Comments: No erosion encroaching into the channel bank that would endanger the capacity of the channel was observed.

No Photos

* Location	** Rating		+ Issue Type
LS : Land Side	A : Acceptable	N : Not Inspected/Rated	Ma : Maintenance Deficiancy
WS : Water Side	M : Minimally Acceptable	C : Corrected	Ob : Design & System Obsolescence
CR : Crown	U : Unacceptable	A/W : Acceptable but Monitor & Maintain	En : Enforcement

Flood Control Project Maintenance
Levee Inspections

Levee Inspection Report By Mile - Channel 2015

Merced Streams Group

Channel	Channel Length	Inspection Start/End	Inspector
Bear Creek	21.00	08/03/2015 08/04/2015	Herman Phillips

Check Point / View

Bert Crane Rd / Down (cont)

Rating **	N	Issue No.	109	GPS Lat/Long
Issue Type +	Ma	Location *		37.256440 °
Category	Rivers, Channels & Designated Flood			-120.651870 °
Item	Revetments			
DWR ID	DWR_NA0013_32_c _ 2012_109			

Action/Comments

Inspector Comments: No revetment at this site.

No Photos

Rating **	A	Issue No.	110	GPS Lat/Long
Issue Type +	Ma	Location *		37.256440 °
Category	Rivers, Channels & Designated Flood			-120.651870 °
Item	Encroachments			
DWR ID	DWR_NA0013_32_c _ 2012_110			

Action/Comments

Inspector Comments: No encroachments at this location.

No Photos

* Location	** Rating		+ Issue Type
LS : Land Side	A : Acceptable	N : Not Inspected/Rated	Ma : Maintenance Deficiancy
WS : Water Side	M : Minimally Acceptable	C : Corrected	Ob : Design & System Obsolescence
CR : Crown	U : Unacceptable	A/W : Acceptable but Monitor & Maintain	En : Enforcement

Flood Control Project Maintenance

Unit Cover Sheet

2015 Channel Inspection Results

Merced Streams Group

Channel
Black Rascal Creek

Channel Rating	**M**

Date of Inspection	08/05/2015
DWR Inspector	Herman Phillips
Accompanied By	

Flood Control Project Maintenance
Levee Inspections

Levee Inspection Report By Mile - Channel 2015

Merced Streams Group

Channel	Channel Length	Inspection Start/End	Inspector
Black Rascal Creek	6.00	08/05/2015 08/05/2015	Herman Phillips

Check Point / View

Santa Fe Dr / Up

Rating **	U	Issue No.	**1**	GPS Lat/Long
Issue Type +	Ma	Location *		37.320720 °
Category	Rivers, Channels & Designated Flood			-120.508760 °
Item	Vegetation & Obstructions			
DWR ID	DWR_NA0013_33_c _ 2012_1			

Action/Comments

Inspector Comments: Vegetation growth (such as cat tails, bull rushes, bushes or saplings) or other obstructions block approximate 50% of the capacity.

Photo 1 of 1 : CH_2015_NA0013_33_1_20150820_00021.jpg

Santa Fe Drive crossing the Black Rascal Creek looking upstream of channel.

Rating **	U	Issue No.	**2**	GPS Lat/Long
Issue Type +	Ma	Location *		37.320720 °
Category	Rivers, Channels & Designated Flood			-120.508760 °
Item	Shoaling / Sedimentation			
DWR ID	DWR_NA0013_33_c _ 2012_2			

Action/Comments

Inspector Comments: Unable to verify, view is blocked by vegetation.

No Photos

Rating **	M	Issue No.	**3**	GPS Lat/Long
Issue Type +	Ma	Location *		37.320720 °
Category	Rivers, Channels & Designated Flood			-120.508760 °
Item	Erosion / Bank Caving			
DWR ID	DWR_NA0013_33_c _ 2013_3			

Action/Comments

Inspector Comments: Unable to see banks for erosion due to the presence of heavy growth.

No Photos

* Location	** Rating		+ Issue Type
LS : Land Side	A : Acceptable	N : Not Inspected/Rated	Ma : Maintenance Deficiancy
WS : Water Side	M : Minimally Acceptable	C : Corrected	Ob : Design & System Obsolescence
CR : Crown	U : Unacceptable	A/W : Acceptable but Monitor & Maintain	En : Enforcement

Flood Control Project Maintenance
Levee Inspections

Levee Inspection Report By Mile - Channel 2015

Merced Streams Group

Channel	Channel Length	Inspection Start/End	Inspector
Black Rascal Creek	6.00	08/05/2015 08/05/2015	Herman Phillips

Check Point / View

Santa Fe Dr / Up (cont)

Rating **	N	Issue No.	**4**	GPS Lat/Long
Issue Type +	Ma	Location *		37.320720 °
Category	Rivers, Channels & Designated Flood			-120.508760 °
Item	Revetments			
DWR ID	DWR_NA0013_33_c _ 2012_4			

Action/Comments

Inspector Comments: Unable to see revetment at this location.

No Photos

Rating **	M	Issue No.	**5**	GPS Lat/Long
Issue Type +	Ma	Location *		37.320720 °
Category	Rivers, Channels & Designated Flood			-120.508760 °
Item	Encroachments			
DWR ID	DWR_NA0013_33_c _ 2012_5			

Action/Comments

Inspector Comments: There is trash in channel under bridge, also a community of homeless living under this bridge.

No Photos

Check Point / View

Santa Fe Dr / Down

Rating **	M	Issue No.	**6**	GPS Lat/Long
Issue Type +	Ma	Location *		37.320720 °
Category	Rivers, Channels & Designated Flood			-120.508760 °
Item	Vegetation & Obstructions			
DWR ID	DWR_NA0013_33_c _ 2012_6			

Action/Comments

Inspector Comments: Vegetation present in channel downstream from bridge crossing.

Photo 1 of 1 : CH_2015_NA0013_33_6_20150820_00022.jpg



Santa Fe Drive crossing Black Rascal Creek looking downstream from bridge.

* Location	** Rating		+ Issue Type
LS : Land Side	A : Acceptable	N : Not Inspected/Rated	Ma : Maintenance Deficiancy
WS : Water Side	M : Minimally Acceptable	C : Corrected	Ob : Design & System Obsolescence
CR : Crown	U : Unacceptable	A/W : Acceptable but Monitor & Maintain	En : Enforcement

Flood Control Project Maintenance
Levee Inspections

Levee Inspection Report By Mile - Channel 2015

Merced Streams Group

Channel	Channel Length	Inspection Start/End	Inspector
Black Rascal Creek	6.00	08/05/2015 08/05/2015	Herman Phillips

Check Point / View

Santa Fe Dr / Down (cont)

Rating **	M	Issue No.	7	GPS Lat/Long	
Issue Type +	Ma	Location *		37.320720	°
Category	Rivers, Channels & Designated Flood			-120.508760	°
Item	Shoaling / Sedimentation				
DWR ID	DWR_NA0013_33_c _ 2012_7				

Action/Comments

Inspector Comments: Non-aquatic grasses present on shoal. No trees or brush is present on shoal, and channel flow is not impeded.

No Photos

Rating **	A	Issue No.	8	GPS Lat/Long	
Issue Type +	Ma	Location *		37.320720	°
Category	Rivers, Channels & Designated Flood			-120.508760	°
Item	Erosion / Bank Caving				
DWR ID	DWR_NA0013_33_c _ 2012_8				

Action/Comments

Inspector Comments: No erosion present during this inspection.

No Photos

Rating **	N	Issue No.	9	GPS Lat/Long	
Issue Type +	Ma	Location *		37.320720	°
Category	Rivers, Channels & Designated Flood			-120.508760	°
Item	Revetments				
DWR ID	DWR_NA0013_33_c _ 2012_9				

Action/Comments

Inspector Comments: There is no revetement at this location and is not needed.

No Photos

* Location	** Rating		+ Issue Type
LS : Land Side	A : Acceptable	N : Not Inspected/Rated	Ma : Maintenance Deficiancy
WS : Water Side	M : Minimally Acceptable	C : Corrected	Ob : Design & System Obsolescence
CR : Crown	U : Unacceptable	A/W : Acceptable but Monitor & Maintain	En : Enforcement

Flood Control Project Maintenance
Levee Inspections

Levee Inspection Report By Mile - Channel 2015

Merced Streams Group

Channel	Channel Length	Inspection Start/End	Inspector
Black Rascal Creek	6.00	08/05/2015 08/05/2015	Herman Phillips

Check Point / View

Santa Fe Dr / Down (cont)

Rating **	A	Issue No.	**10**	GPS Lat/Long
Issue Type +	Ma	Location *		37.320720 °
Category	Rivers, Channels & Designated Flood			-120.508760 °
Item	Encroachments			
DWR ID	DWR_NA0013_33_c _ 2012_10			

Action/Comments

Inspector Comments: No encroachments in the channel downstream from bridge.

No Photos

Check Point / View

Crocker Dam / Up

Rating **	A	Issue No.	**11**	GPS Lat/Long
Issue Type +	Ma	Location *		37.312200 °
Category	Rivers, Channels & Designated Flood			-120.533000 °
Item	Vegetation & Obstructions			
DWR ID	DWR_NA0013_33_c _ 2012_11			

Action/Comments

Inspector Comments: No vegetation observed in channel at this location.

Photo 1 of 1 : CH_2015_NA0013_33_11_20150820_00023.jpg

Looking upstream from the Crocker Dam crossing the Black Rascal Creek.

Rating **	A	Issue No.	**12**	GPS Lat/Long
Issue Type +	Ma	Location *		37.312200 °
Category	Rivers, Channels & Designated Flood			-120.533000 °
Item	Shoaling / Sedimentation			
DWR ID	DWR_NA0013_33_c _ 2012_12			

Action/Comments

Inspector Comments: No shoaling or sedimentation present.

No Photos

* Location	** Rating		+ Issue Type
LS : Land Side	A : Acceptable	N : Not Inspected/Rated	Ma : Maintenance Deficiancy
WS : Water Side	M : Minimally Acceptable	C : Corrected	Ob : Design & System Obsolescence
CR : Crown	U : Unacceptable	A/W : Acceptable but Monitor & Maintain	En : Enforcement

Flood Control Project Maintenance
Levee Inspections

Levee Inspection Report By Mile - Channel 2015

Merced Streams Group

Channel	Channel Length	Inspection Start/End	Inspector
Black Rascal Creek	6.00	08/05/2015 08/05/2015	Herman Phillips

Check Point / View

Crocker Dam / Up (cont)

Rating **	A	Issue No.	13	GPS Lat/Long	
Issue Type +	Ma	Location *		37.312200	°
Category	Rivers, Channels & Designated Flood			-120.533000	°
Item	Erosion / Bank Caving				
DWR ID	DWR_NA0013_33_c _ 2012_13				

Action/Comments

Inspector Comments: No erosion noticed during this inspection.

No Photos

Rating **	N	Issue No.	14	GPS Lat/Long	
Issue Type +	Ma	Location *		37.312200	°
Category	Rivers, Channels & Designated Flood			-120.533000	°
Item	Revetments				
DWR ID	DWR_NA0013_33_c _ 2012_14				

Action/Comments

Inspector Comments: No revetment at this location.

No Photos

Rating **	A	Issue No.	15	GPS Lat/Long	
Issue Type +	Ma	Location *		37.312200	°
Category	Rivers, Channels & Designated Flood			-120.533000	°
Item	Encroachments				
DWR ID	DWR_NA0013_33_c _ 2012_15				

Action/Comments

Inspector Comments: No encroachments observed during this inspection.

No Photos

* Location	** Rating		+ Issue Type
LS : Land Side	A : Acceptable	N : Not Inspected/Rated	Ma : Maintenance Deficiancy
WS : Water Side	M : Minimally Acceptable	C : Corrected	Ob : Design & System Obsolescence
CR : Crown	U : Unacceptable	A/W : Acceptable but Monitor & Maintain	En : Enforcement

Flood Control Project Maintenance
Levee Inspections

Levee Inspection Report By Mile - Channel 2015

Merced Streams Group

Channel	Channel Length	Inspection Start/End	Inspector
Black Rascal Creek	6.00	08/05/2015 08/05/2015	Herman Phillips

Check Point / View

Crocker Dam / Down

Rating **	U	Issue No.	16	GPS Lat/Long
Issue Type +	Ma	Location *		37.312200 °
Category	Rivers, Channels & Designated Flood			-120.533000 °
Item	Vegetation & Obstructions			
DWR ID	DWR_NA0013_33_c _ 2012_16			

Action/Comments

Inspector Comments: Wild growth present in channel and on both banks.

Photo 1 of 1 : CH_2015_NA0013_33_16_20150820_00025.jpg

Black Rascal Creek downstream from Crocker Dam.

Rating **	M	Issue No.	17	GPS Lat/Long
Issue Type +	Ma	Location *		37.312200 °
Category	Rivers, Channels & Designated Flood			-120.533000 °
Item	Shoaling / Sedimentation			
DWR ID	DWR_NA0013_33_c _ 2012_17			

Action/Comments

Inspector Comments: Non-aquatic grasses present on shoal. No trees or brush is present on shoal, and channel flow is not impeded.

No Photos

Rating **	M	Issue No.	18	GPS Lat/Long
Issue Type +	Ma	Location *		37.312200 °
Category	Rivers, Channels & Designated Flood			-120.533000 °
Item	Erosion / Bank Caving			
DWR ID	DWR_NA0013_33_c _ 2012_18			

Action/Comments

Inspector Comments: Erosion present on left bank near the abutment covered by vegetation.

Photo 1 of 1 : CH_2015_NA0013_33_18_20150820_00024.jpg

Erosion present under brush at the left bank abutment downstream of structure.

* Location	** Rating		+ Issue Type
LS : Land Side	A : Acceptable	N : Not Inspected/Rated	Ma : Maintenance Deficiency
WS : Water Side	M : Minimally Acceptable	C : Corrected	Ob : Design & System Obsolescence
CR : Crown	U : Unacceptable	A/W : Acceptable but Monitor & Maintain	En : Enforcement

Flood Control Project Maintenance
Levee Inspections

Levee Inspection Report By Mile - Channel 2015

Merced Streams Group

Channel	Channel Length	Inspection Start/End	Inspector
Black Rascal Creek	6.00	08/05/2015 08/05/2015	Herman Phillips

Check Point / View

Crocker Dam / Down (cont)

Rating **	U	Issue No.	**19**	GPS Lat/Long
Issue Type +	Ma	Location *		37.312200 °
Category	Rivers, Channels & Designated Flood			-120.533000 °
Item	Revetments			
DWR ID	DWR_NA0013_33_c _ 2012_19			

Action/Comments

Inspector Comments: Not able to see revetment due to wild growth present in channel during this inspection.

No Photos

Rating **	A	Issue No.	**20**	GPS Lat/Long
Issue Type +	Ma	Location *		37.312200 °
Category	Rivers, Channels & Designated Flood			-120.533000 °
Item	Encroachments			
DWR ID	DWR_NA0013_33_c _ 2012_20			

Action/Comments

Inspector Comments: No trash, debris, excavation, structures, or other obstructions present within the easement.

No Photos

Check Point / View

Franklin Rd / Up

Rating **	M	Issue No.	**21**	GPS Lat/Long
Issue Type +	Ma	Location *		37.314050 °
Category	Rivers, Channels & Designated Flood			-120.541078 °
Item	Vegetation & Obstructions			
DWR ID	DWR_NA0013_33_c _ 2012_21			

Action/Comments

Inspector Comments: Log jams, snags, vegetation growth (such as cat tails, bull rushes, bushes or saplings) or other obstructions block less than 25% of the capacity.

Photo 1 of 1 : CH_2015_NA0013_33_21_20150820_00026.jpg

Black Rascal Creek looking upstream from the Franklin Road crossing.

* Location	** Rating		+ Issue Type
LS : Land Side	A : Acceptable	N : Not Inspected/Rated	Ma : Maintenance Deficiancy
WS : Water Side	M : Minimally Acceptable	C : Corrected	Ob : Design & System Obsolescence
CR : Crown	U : Unacceptable	A/W : Acceptable but Monitor & Maintain	En : Enforcement

Flood Control Project Maintenance
Levee Inspections

Levee Inspection Report By Mile - Channel 2015

Merced Streams Group

Channel	Channel Length	Inspection Start/End	Inspector
Black Rascal Creek	6.00	08/05/2015 08/05/2015	Herman Phillips

Check Point / View

Franklin Rd / Up (cont)

Rating **	A	Issue No.	**22**	GPS Lat/Long
Issue Type +	Ma	Location *		37.314050 °
Category	Rivers, Channels & Designated Flood			-120.541078 °
Item	Shoaling / Sedimentation			
DWR ID	DWR_NA0013_33_c _ 2012_22			

Action/Comments

Inspector Comments: No shoaling or sedimentation present.

No Photos

Rating **	A	Issue No.	**23**	GPS Lat/Long
Issue Type +	Ma	Location *		37.314050 °
Category	Rivers, Channels & Designated Flood			-120.541078 °
Item	Erosion / Bank Caving			
DWR ID	DWR_NA0013_33_c _ 2012_23			

Action/Comments

Inspector Comments: There was no erosion observed during this inspection.

No Photos

Rating **	N	Issue No.	**24**	GPS Lat/Long
Issue Type +	Ma	Location *		37.314050 °
Category	Rivers, Channels & Designated Flood			-120.541078 °
Item	Revetments			
DWR ID	DWR_NA0013_33_c _ 2012_24			

Action/Comments

Inspector Comments: No revetment at this location.

No Photos

* Location	** Rating		+ Issue Type
LS : Land Side	A : Acceptable	N : Not Inspected/Rated	Ma : Maintenance Deficiancy
WS : Water Side	M : Minimally Acceptable	C : Corrected	Ob : Design & System Obsolescence
CR : Crown	U : Unacceptable	A/W : Acceptable but Monitor & Maintain	En : Enforcement

Flood Control Project Maintenance
Levee Inspections

Levee Inspection Report By Mile - Channel 2015

Merced Streams Group

Channel	Channel Length	Inspection Start/End	Inspector
Black Rascal Creek	6.00	08/05/2015 08/05/2015	Herman Phillips

Check Point / View

Franklin Rd / Up (cont)

Rating **	A	Issue No.	**25**	GPS Lat/Long
Issue Type +	Ma	Location *		37.314050 °
Category	Rivers, Channels & Designated Flood			-120.541078 °
Item	Encroachments			
DWR ID	DWR_NA0013_33_c _ 2012_25			

Action/Comments

Inspector Comments: No encroachments present at this location.

No Photos

Check Point / View

Franklin Rd / Down

Rating **	U	Issue No.	**26**	GPS Lat/Long
Issue Type +	Ma	Location *		37.314050 °
Category	Rivers, Channels & Designated Flood			-120.541078 °
Item	Vegetation & Obstructions			
DWR ID	DWR_NA0013_33_c _ 2012_26			

Action/Comments

Inspector Comments: Vegetation is present on both banks of the Black Rascal Creek. Bambo growth increased from last inspection.

Photo 1 of 1 : CH_2015_NA0013_33_26_20150820_00027.jpg

Black Rascal Creek looking downstream from Franklin Road crossing.

Rating **	U	Issue No.	**27**	GPS Lat/Long
Issue Type +	Ma	Location *		37.314050 °
Category	Rivers, Channels & Designated Flood			-120.541078 °
Item	Shoaling / Sedimentation			
DWR ID	DWR_NA0013_33_c _ 2012_27			

Action/Comments

Inspector Comments: Shoaling is well established, stabilized by trees, brush or other vegetation. Shoals are diverting flow to channel

No Photos

* Location	** Rating		+ Issue Type
LS : Land Side	A : Acceptable	N : Not Inspected/Rated	Ma : Maintenance Deficiancy
WS : Water Side	M : Minimally Acceptable	C : Corrected	Ob : Design & System Obsolescence
CR : Crown	U : Unacceptable	A/W : Acceptable but Monitor & Maintain	En : Enforcement

Flood Control Project Maintenance
Levee Inspections

Levee Inspection Report By Mile - Channel 2015

Merced Streams Group

Channel	Channel Length	Inspection Start/End	Inspector
Black Rascal Creek	6.00	08/05/2015 08/05/2015	Herman Phillips

Check Point / View

Franklin Rd / Down (cont)

Rating **	A	Issue No.	28	GPS Lat/Long
Issue Type +	Ma	Location *		37.314050 °
Category	Rivers, Channels & Designated Flood			-120.541078 °
Item	Erosion / Bank Caving			
DWR ID	DWR_NA0013_33_c _ 2012_28			

Action/Comments

Inspector Comments: No erosion encroaching into the channel bank that would endanger the capacity of the channel was observed.

No Photos

Rating **	N	Issue No.	29	GPS Lat/Long
Issue Type +	Ma	Location *		37.314050 °
Category	Rivers, Channels & Designated Flood			-120.541078 °
Item	Revetments			
DWR ID	DWR_NA0013_33_c _ 2012_29			

Action/Comments

Inspector Comments: No revetment at this location.

No Photos

Rating **	A	Issue No.	30	GPS Lat/Long
Issue Type +	Ma	Location *		37.314050 °
Category	Rivers, Channels & Designated Flood			-120.541078 °
Item	Encroachments			
DWR ID	DWR_NA0013_33_c _ 2012_30			

Action/Comments

Inspector Comments: No enchroachments present at this location.

No Photos

* Location	** Rating		+ Issue Type
LS : Land Side	A : Acceptable	N : Not Inspected/Rated	Ma : Maintenance Deficiancy
WS : Water Side	M : Minimally Acceptable	C : Corrected	Ob : Design & System Obsolescence
CR : Crown	U : Unacceptable	A/W : Acceptable but Monitor & Maintain	En : Enforcement

Flood Control Project Maintenance
Levee Inspections

Levee Inspection Report By Mile - Channel 2015

Merced Streams Group

Channel	Channel Length	Inspection Start/End	Inspector
Black Rascal Creek	6.00	08/05/2015 08/05/2015	Herman Phillips

Check Point / View

Gurr Rd / Up

Rating **	A	Issue No.	31	GPS Lat/Long
Issue Type +	Ma	Location *		37.313110 °
Category	Rivers, Channels & Designated Flood			-120.559070 °
Item	Vegetation & Obstructions			
DWR ID	DWR_NA0013_33_c _ 2012_31			

Action/Comments

Inspector Comments: Minimal, scattered obstructions of vegetation. The flow is not impeded.

Photo 1 of 1 : CH_2015_NA0013_33_31_20150820_00028.jpg

Black Rascal Creek looking upstream from Gurr Road crossing.

Rating **	A	Issue No.	32	GPS Lat/Long
Issue Type +	Ma	Location *		37.313110 °
Category	Rivers, Channels & Designated Flood			-120.559070 °
Item	Shoaling / Sedimentation			
DWR ID	DWR_NA0013_33_c _ 2012_32			

Action/Comments

Inspector Comments: No shoaling or sedimentation present.

No Photos

Rating **	A	Issue No.	33	GPS Lat/Long
Issue Type +	Ma	Location *		37.313110 °
Category	Rivers, Channels & Designated Flood			-120.559070 °
Item	Erosion / Bank Caving			
DWR ID	DWR_NA0013_33_c _ 2012_33			

Action/Comments

Inspector Comments: No erosion upstream observed during inspection.

No Photos

* Location	** Rating		+ Issue Type
LS : Land Side	A : Acceptable	N : Not Inspected/Rated	Ma : Maintenance Deficiancy
WS : Water Side	M : Minimally Acceptable	C : Corrected	Ob : Design & System Obsolescence
CR : Crown	U : Unacceptable	A/W : Acceptable but Monitor & Maintain	En : Enforcement

Flood Control Project Maintenance
Levee Inspections

Levee Inspection Report By Mile - Channel 2015

Merced Streams Group

Channel	Channel Length	Inspection Start/End	Inspector
Black Rascal Creek	6.00	08/05/2015 08/05/2015	Herman Phillips

Check Point / View

Gurr Rd / Up (cont)

Rating **	N	Issue No.	**34**	GPS Lat/Long
Issue Type +	Ma	Location *		37.313110 °
Category	Rivers, Channels & Designated Flood			-120.559070 °
Item	Revetments			
DWR ID	DWR_NA0013_33_c _ 2012_34			

Action/Comments

Inspector Comments: No revetment at this location.

No Photos

Rating **	A	Issue No.	**35**	GPS Lat/Long
Issue Type +	Ma	Location *		37.313110 °
Category	Rivers, Channels & Designated Flood			-120.559070 °
Item	Encroachments			
DWR ID	DWR_NA0013_33_c _ 2012_35			

Action/Comments

Inspector Comments: No encroachments observed during inspection.

No Photos

Check Point / View

Gurr Rd / Down

Rating **	U	Issue No.	**36**	GPS Lat/Long
Issue Type +	Ma	Location *		37.313110 °
Category	Rivers, Channels & Designated Flood			-120.559070 °
Item	Vegetation & Obstructions			
DWR ID	DWR_NA0013_33_c _ 2012_36			

Action/Comments

Inspector Comments: Log jams, snags, vegetation growth (such as cat tails, bull rushes, bushes or saplings) or other obstructions block approximately 50% of the capacity.

Photo 1 of 1 : CH_2015_NA0013_33_36_20150820_00029.jpg

Black Rascal Creek looking downstream from Gurr Road crossing.

* Location	** Rating		+ Issue Type
LS : Land Side	A : Acceptable	N : Not Inspected/Rated	Ma : Maintenance Deficiancy
WS : Water Side	M : Minimally Acceptable	C : Corrected	Ob : Design & System Obsolescence
CR : Crown	U : Unacceptable	A/W : Acceptable but Monitor & Maintain	En : Enforcement

Flood Control Project Maintenance
Levee Inspections

Levee Inspection Report By Mile - Channel 2015

Merced Streams Group

Channel	Channel Length	Inspection Start/End	Inspector
Black Rascal Creek	6.00	08/05/2015 08/05/2015	Herman Phillips

Check Point / View

Gurr Rd / Down (cont)

Rating **	U	Issue No.	37	GPS Lat/Long
Issue Type +	Ma	Location *		37.313110 °
Category	Rivers, Channels & Designated Flood			-120.559070 °
Item	Shoaling / Sedimentation			
DWR ID	DWR_NA0013_33_c _ 2012_37			

Action/Comments

Inspector Comments: Shoaling is well established, stabilized by trees, brush or other vegetation. Shoals are diverting flow to channel bank causing bank erosion and undercutting. Refer to photo in issue #36.

No Photos

Rating **	A	Issue No.	38	GPS Lat/Long
Issue Type +	Ma	Location *		37.313110 °
Category	Rivers, Channels & Designated Flood			-120.559070 °
Item	Erosion / Bank Caving			
DWR ID	DWR_NA0013_33_c _ 2012_38			

Action/Comments

Inspector Comments: No erosion could be seen due to vegetation.

No Photos

Rating **	N	Issue No.	39	GPS Lat/Long
Issue Type +	Ma	Location *		37.313110 °
Category	Rivers, Channels & Designated Flood			-120.559070 °
Item	Revetments			
DWR ID	DWR_NA0013_33_c _ 2012_39			

Action/Comments

Inspector Comments: No revetment at this location.

No Photos

* Location	** Rating		+ Issue Type
LS : Land Side	A : Acceptable	N : Not Inspected/Rated	Ma : Maintenance Deficiancy
WS : Water Side	M : Minimally Acceptable	C : Corrected	Ob : Design & System Obsolescence
CR : Crown	U : Unacceptable	A/W : Acceptable but Monitor & Maintain	En : Enforcement

Flood Control Project Maintenance
Levee Inspections

Levee Inspection Report By Mile - Channel 2015

Merced Streams Group

Channel	Channel Length	Inspection Start/End	Inspector
Black Rascal Creek	6.00	08/05/2015 08/05/2015	Herman Phillips

Check Point / View

Gurr Rd / Down (cont)

Rating **	A	Issue No.	**40**	GPS Lat/Long
Issue Type +	Ma	Location *		37.313110 °
Category	Rivers, Channels & Designated Flood			-120.559070 °
Item	Encroachments			
DWR ID	DWR_NA0013_33_c _ 2012_40			

Action/Comments

Inspector Comments: There was no encroachment observed during this inspection.

No Photos

Check Point / View

Hwy 140 / Up

Rating **	M	Issue No.	**41**	GPS Lat/Long
Issue Type +	Ma	Location *		37.302400 °
Category	Rivers, Channels & Designated Flood			-120.575460 °
Item	Vegetation & Obstructions			
DWR ID	DWR_NA0013_33_c _ 2012_41			

Action/Comments

Inspector Comments: Log jams, snags, vegetation growth (such as cat tails, bull rushes, bushes or saplings) or other obstructions block approximately 25% of the capacity.

Photo 1 of 1 : CH_2015_NA0013_33_41_20150820_00030.jpg

Black Rascal Creek from the Hwy 140 crossing the channel.

Rating **	M	Issue No.	**42**	GPS Lat/Long
Issue Type +	Ma	Location *		37.302400 °
Category	Rivers, Channels & Designated Flood			-120.575460 °
Item	Shoaling / Sedimentation			
DWR ID	DWR_NA0013_33_c _ 2012_42			

Action/Comments

Inspector Comments: Could not verify due to vegetation.

No Photos

* Location	** Rating		+ Issue Type
LS : Land Side	A : Acceptable	N : Not Inspected/Rated	Ma : Maintenance Deficiancy
WS : Water Side	M : Minimally Acceptable	C : Corrected	Ob : Design & System Obsolescence
CR : Crown	U : Unacceptable	A/W : Acceptable but Monitor & Maintain	En : Enforcement

Flood Control Project Maintenance
Levee Inspections

Levee Inspection Report By Mile - Channel 2015

Merced Streams Group

Channel	Channel Length	Inspection Start/End	Inspector
Black Rascal Creek	6.00	08/05/2015 08/05/2015	Herman Phillips

Check Point / View

Hwy 140 / Up (cont)

Rating **	A	Issue No.	**43**	GPS Lat/Long
Issue Type +	Ma	Location *		37.302400 °
Category	Rivers, Channels & Designated Flood			-120.575460 °
Item	Erosion / Bank Caving			
DWR ID	DWR_NA0013_33_c _ 2012_43			

Action/Comments

Inspector Comments: No erosion.

No Photos

Rating **	N	Issue No.	**44**	GPS Lat/Long
Issue Type +	Ma	Location *		37.302400 °
Category	Rivers, Channels & Designated Flood			-120.575460 °
Item	Revetments			
DWR ID	DWR_NA0013_33_c _ 2012_44			

Action/Comments

Inspector Comments: No revetment at this location.

No Photos

Rating **	A	Issue No.	**45**	GPS Lat/Long
Issue Type +	Ma	Location *		37.302400 °
Category	Rivers, Channels & Designated Flood			-120.575460 °
Item	Encroachments			
DWR ID	DWR_NA0013_33_c _ 2012_45			

Action/Comments

Inspector Comments: No encroachment observed during inspection.

No Photos

* Location	** Rating		+ Issue Type
LS : Land Side	A : Acceptable	N : Not Inspected/Rated	Ma : Maintenance Deficiancy
WS : Water Side	M : Minimally Acceptable	C : Corrected	Ob : Design & System Obsolescence
CR : Crown	U : Unacceptable	A/W : Acceptable but Monitor & Maintain	En : Enforcement

Flood Control Project Maintenance
Levee Inspections

Levee Inspection Report By Mile - Channel 2015

Merced Streams Group

Channel	Channel Length	Inspection Start/End	Inspector
Black Rascal Creek	6.00	08/05/2015 08/05/2015	Herman Phillips

Check Point / View

Hwy 140 / Down

Rating **	M	Issue No.	**46**	GPS Lat/Long
Issue Type +	Ma	Location *		37.302400 °
Category	Rivers, Channels & Designated Flood			-120.575460 °
Item	Vegetation & Obstructions			
DWR ID	DWR_NA0013_33_c _ 2012_46			

Action/Comments

Inspector Comments: Vegetation in the channel along both banks. The flow is not impeded.

Photo 1 of 1 : CH_2015_NA0013_33_46_20150826_00031.jpg



Black Rascal Creek looking downstream from Hwy 140 crossing.

Rating **	A	Issue No.	**47**	GPS Lat/Long
Issue Type +	Ma	Location *		37.302400 °
Category	Rivers, Channels & Designated Flood			-120.575460 °
Item	Shoaling / Sedimentation			
DWR ID	DWR_NA0013_33_c _ 2012_47			

Action/Comments

Inspector Comments: No shoaling or sedimentation present.

No Photos

Rating **	M	Issue No.	**48**	GPS Lat/Long
Issue Type +	Ma	Location *		37.302400 °
Category	Rivers, Channels & Designated Flood			-120.575460 °
Item	Erosion / Bank Caving			
DWR ID	DWR_NA0013_33_c _ 2012_48			

Action/Comments

Inspector Comments: Erosion present on the downstream left bank side of channel. Refer to photo in item # 46.

No Photos

* Location	** Rating		+ Issue Type
LS : Land Side	A : Acceptable	N : Not Inspected/Rated	Ma : Maintenance Deficiancy
WS : Water Side	M : Minimally Acceptable	C : Corrected	Ob : Design & System Obsolescence
CR : Crown	U : Unacceptable	A/W : Acceptable but Monitor & Maintain	En : Enforcement

Flood Control Project Maintenance
Levee Inspections

Levee Inspection Report By Mile - Channel 2015

Merced Streams Group

Channel	Channel Length	Inspection Start/End	Inspector
Black Rascal Creek	6.00	08/05/2015 08/05/2015	Herman Phillips

Check Point / View

Hwy 140 / Down (cont)

Rating **	N	Issue No.	**49**	GPS Lat/Long
Issue Type +	Ma	Location *		37.302400 °
Category	Rivers, Channels & Designated Flood			-120.575460 °
Item	Revetments			
DWR ID	DWR_NA0013_33_c _ 2012_49			

Action/Comments

Inspector Comments: No revetment at this location.

No Photos

Rating **	M	Issue No.	**50**	GPS Lat/Long
Issue Type +	Ma	Location *		37.302400 °
Category	Rivers, Channels & Designated Flood			-120.575460 °
Item	Encroachments			
DWR ID	DWR_NA0013_33_c _ 2012_50			

Action/Comments

Inspector Comments: No encroachments during this inspection.

No Photos

Check Point / View

Quinley Rd / Up

Rating **	A	Issue No.	**51**	GPS Lat/Long
Issue Type +	Ma	Location *		37.293797 °
Category	Rivers, Channels & Designated Flood			-120.596922 °
Item	Vegetation & Obstructions			
DWR ID	DWR_NA0013_33_c _ 2012_51			

Action/Comments

Inspector Comments: Minimal scattered obstructions or vegetation. The flow is not impeded.

Photo 1 of 1 : CH_2015_NA0013_33_51_20150826_00032.jpg



Black Rascal Creek from Quinley Road crossing.

* Location	** Rating		+ Issue Type
LS : Land Side	A : Acceptable	N : Not Inspected/Rated	Ma : Maintenance Deficiancy
WS : Water Side	M : Minimally Acceptable	C : Corrected	Ob : Design & System Obsolescence
CR : Crown	U : Unacceptable	A/W : Acceptable but Monitor & Maintain	En : Enforcement

Flood Control Project Maintenance
Levee Inspections

Levee Inspection Report By Mile - Channel 2015

Merced Streams Group

Channel	Channel Length	Inspection Start/End	Inspector
Black Rascal Creek	6.00	08/05/2015 08/05/2015	Herman Phillips

Check Point / View

Quinley Rd / Up (cont)

Rating **	A	Issue No.	52	GPS Lat/Long
Issue Type +	Ma	Location *		37.293797 °
Category	Rivers, Channels & Designated Flood			-120.596922 °
Item	Shoaling / Sedimentation			
DWR ID	DWR_NA0013_33_c _ 2012_52			

Action/Comments

Inspector Comments: No shoaling of sedimentation present.

No Photos

Rating **	A	Issue No.	53	GPS Lat/Long
Issue Type +	Ma	Location *		37.293797 °
Category	Rivers, Channels & Designated Flood			-120.596922 °
Item	Erosion / Bank Caving			
DWR ID	DWR_NA0013_33_c _ 2012_53			

Action/Comments

Inspector Comments: No erosion noted.

No Photos

Rating **	N	Issue No.	54	GPS Lat/Long
Issue Type +	Ma	Location *		37.293797 °
Category	Rivers, Channels & Designated Flood			-120.596922 °
Item	Revetments			
DWR ID	DWR_NA0013_33_c _ 2012_54			

Action/Comments

Inspector Comments: There is no revetment at this location and is not needed.

No Photos

* Location	** Rating		+ Issue Type
LS : Land Side	A : Acceptable	N : Not Inspected/Rated	Ma : Maintenance Deficiancy
WS : Water Side	M : Minimally Acceptable	C : Corrected	Ob : Design & System Obsolescence
CR : Crown	U : Unacceptable	A/W : Acceptable but Monitor & Maintain	En : Enforcement

Flood Control Project Maintenance
Levee Inspections

Levee Inspection Report By Mile - Channel 2015

Merced Streams Group

Channel	Channel Length	Inspection Start/End	Inspector
Black Rascal Creek	6.00	08/05/2015 08/05/2015	Herman Phillips

Check Point / View

Quinley Rd / Up (cont)

Rating **	A	Issue No.	**55**	GPS Lat/Long
Issue Type +	Ma	Location *		37.293797 °
Category	Rivers, Channels & Designated Flood			-120.596922 °
Item	Encroachments			
DWR ID	DWR_NA0013_33_c _ 2012_55			

Action/Comments

Inspector Comments: No encroachments observed during this inspection.

No Photos

Check Point / View

Quinley Rd / Down

Rating **	M	Issue No.	**56**	GPS Lat/Long
Issue Type +	Ma	Location *		37.293797 °
Category	Rivers, Channels & Designated Flood			-120.596922 °
Item	Vegetation & Obstructions			
DWR ID	DWR_NA0013_33_c _ 2012_56			

Action/Comments

Inspector Comments: Vegetation present in channel downstream from bridge crossing.

Photo 1 of 1 : CH_2015_NA0013_33_56_20150826_00033.jpg

Black Rascal Creek from Quinley Rd crossing looking downstream.

Rating **	A	Issue No.	**57**	GPS Lat/Long
Issue Type +	Ma	Location *		37.293797 °
Category	Rivers, Channels & Designated Flood			-120.596922 °
Item	Shoaling / Sedimentation			
DWR ID	DWR_NA0013_33_c _ 2012_57			

Action/Comments

Inspector Comments: No shoals present in channel.

No Photos

* Location	** Rating		+ Issue Type
LS : Land Side	A : Acceptable	N : Not Inspected/Rated	Ma : Maintenance Deficiancy
WS : Water Side	M : Minimally Acceptable	C : Corrected	Ob : Design & System Obsolescence
CR : Crown	U : Unacceptable	A/W : Acceptable but Monitor & Maintain	En : Enforcement

Flood Control Project Maintenance
Levee Inspections

Levee Inspection Report By Mile - Channel 2015

Merced Streams Group

Channel	Channel Length	Inspection Start/End	Inspector
Black Rascal Creek	6.00	08/05/2015 08/05/2015	Herman Phillips

Check Point / View

Quinley Rd / Down (cont)

Rating **	A	Issue No.	58	GPS Lat/Long
Issue Type +	En	Location *		37.293797 °
Category	Rivers, Channels & Designated Flood			-120.596922 °
Item	Erosion / Bank Caving			
DWR ID	DWR_NA0013_33_c _ 2012_58			

Action/Comments

Inspector Comments: No erosion on banks.

No Photos

Rating **	N	Issue No.	59	GPS Lat/Long
Issue Type +	Ma	Location *		37.293797 °
Category	Rivers, Channels & Designated Flood			-120.596922 °
Item	Revetments			
DWR ID	DWR_NA0013_33_c _ 2012_59			

Action/Comments

Inspector Comments: There is no engineered rip rap placed on the banks but there is scattered rock visible downstream.

No Photos

Rating **	A	Issue No.	60	GPS Lat/Long
Issue Type +	En	Location *		37.293797 °
Category	Rivers, Channels & Designated Flood			-120.596922 °
Item	Encroachments			
DWR ID	DWR_NA0013_33_c _ 2012_60			

Action/Comments

Inspector Comments: No trash, debris, excavation, structures, or other obstructions present within the easement.

No Photos

* Location	** Rating		+ Issue Type
LS : Land Side	A : Acceptable	N : Not Inspected/Rated	Ma : Maintenance Deficiancy
WS : Water Side	M : Minimally Acceptable	C : Corrected	Ob : Design & System Obsolescence
CR : Crown	U : Unacceptable	A/W : Acceptable but Monitor & Maintain	En : Enforcement

Flood Control Project Maintenance
Levee Inspections

Levee Inspection Report By Mile - Channel 2015

Merced Streams Group

Channel	Channel Length	Inspection Start/End	Inspector
Black Rascal Creek	6.00	08/05/2015 08/05/2015	Herman Phillips

Check Point / View

Oak Ave / Up

Rating **	A	Issue No.	**61**	GPS Lat/Long
Issue Type +	Ma	Location *		37.280330 °
Category	Rivers, Channels & Designated Flood			-120.609400 °
Item	Vegetation & Obstructions			
DWR ID	DWR_NA0013_33_c _ 2012_61			

Action/Comments

Inspector Comments: No unsatisfactory vegetation at this location.

Photo 1 of 1 : CH_2015_NA0013_33_61_20150826_00034.jpg

Black Rascal Creek from Oak Avenue crossing the channel.

Rating **	A	Issue No.	**62**	GPS Lat/Long
Issue Type +	Ma	Location *		37.280330 °
Category	Rivers, Channels & Designated Flood			-120.609400 °
Item	Shoaling / Sedimentation			
DWR ID	DWR_NA0013_33_c _ 2012_62			

Action/Comments

Inspector Comments: No shoaling at this location.

No Photos

Rating **	M	Issue No.	**63**	GPS Lat/Long
Issue Type +	Ma	Location *		37.280330 °
Category	Rivers, Channels & Designated Flood			-120.609400 °
Item	Erosion / Bank Caving			
DWR ID	DWR_NA0013_33_c _ 2012_63			

Action/Comments

Inspector Comments: Erosion present on the right bank and under bridge, appears to be foot traffic.

Photo 1 of 1 : CH_2015_NA0013_33_63_20150826_00035.jpg

Black Rascal Creek Oak Avenue bridge crosing, there is erosion present on the right bank slope.

* Location	** Rating		+ Issue Type
LS : Land Side	A : Acceptable	N : Not Inspected/Rated	Ma : Maintenance Deficiancy
WS : Water Side	M : Minimally Acceptable	C : Corrected	Ob : Design & System Obsolescence
CR : Crown	U : Unacceptable	A/W : Acceptable but Monitor & Maintain	En : Enforcement

Flood Control Project Maintenance
Levee Inspections

Levee Inspection Report By Mile - Channel 2015

Merced Streams Group

Channel	Channel Length	Inspection Start/End	Inspector
Black Rascal Creek	6.00	08/05/2015 08/05/2015	Herman Phillips

Check Point / View

Oak Ave / Up (cont)

Rating **	N	Issue No.	**64**	GPS Lat/Long
Issue Type +	Ma	Location *		37.280330 °
Category	Rivers, Channels & Designated Flood			-120.609400 °
Item	Revetments			
DWR ID	DWR_NA0013_33_c _ 2012_64			

Action/Comments

Inspector Comments: No revetment at this location.

No Photos

Rating **	A	Issue No.	**65**	GPS Lat/Long
Issue Type +	Ma	Location *		37.280330 °
Category	Rivers, Channels & Designated Flood			-120.609400 °
Item	Encroachments			
DWR ID	DWR_NA0013_33_c _ 2012_65			

Action/Comments

Inspector Comments: No encroachments.

No Photos

Check Point / View

Oak Ave / Down

Rating **	M	Issue No.	**66**	GPS Lat/Long
Issue Type +	Ma	Location *		37.280330 °
Category	Rivers, Channels & Designated Flood			-120.609400 °
Item	Vegetation & Obstructions			
DWR ID	DWR_NA0013_33_c _ 2012_66			

Action/Comments

Inspector Comments: Wild growth present on both banks.

Photo 1 of 1 : CH_2015_NA0013_33_66_20150826_00036.jpg

Black Rascal Creek looking downstream from Oak Avenue crossing

* Location	** Rating		+ Issue Type
LS : Land Side	A : Acceptable	N : Not Inspected/Rated	Ma : Maintenance Deficiancy
WS : Water Side	M : Minimally Acceptable	C : Corrected	Ob : Design & System Obsolescence
CR : Crown	U : Unacceptable	A/W : Acceptable but Monitor & Maintain	En : Enforcement

Flood Control Project Maintenance
Levee Inspections

Levee Inspection Report By Mile - Channel 2015

Merced Streams Group

Channel	Channel Length	Inspection Start/End	Inspector
Black Rascal Creek	6.00	08/05/2015 08/05/2015	Herman Phillips

Check Point / View

Oak Ave / Down (cont)

Rating **	A	Issue No.	67	GPS Lat/Long
Issue Type +	Ma	Location *		37.280330 °
Category	Rivers, Channels & Designated Flood			-120.609400 °
Item	Shoaling / Sedimentation			
DWR ID	DWR_NA0013_33_c _ 2012_67			

Action/Comments

Inspector Comments: No shoaling present.

No Photos

Rating **	M	Issue No.	68	GPS Lat/Long
Issue Type +	Ob	Location *		37.280330 °
Category	Rivers, Channels & Designated Flood			-120.609400 °
Item	Erosion / Bank Caving			
DWR ID	DWR_NA0013_33_c _ 2012_68			

Action/Comments

Inspector Comments: Erosion downstream on the left bank of Black Rascal Creek off Oak Avenue road crossing.

Photo 1 of 1 : CH_2015_NA0013_33_68_20150826_00037.jpg

Erosion present on the left bank midway up the slope downdtream from the bridge crossing.

Rating **	N	Issue No.	69	GPS Lat/Long
Issue Type +	Ma	Location *		37.280330 °
Category	Rivers, Channels & Designated Flood			-120.609400 °
Item	Revetments			
DWR ID	DWR_NA0013_33_c _ 2012_69			

Action/Comments

Inspector Comments: There is no riprap on either bank upstream or downstream from this crossing.

No Photos

* Location	** Rating		+ Issue Type
LS : Land Side	A : Acceptable	N : Not Inspected/Rated	Ma : Maintenance Deficiancy
WS : Water Side	M : Minimally Acceptable	C : Corrected	Ob : Design & System Obsolescence
CR : Crown	U : Unacceptable	A/W : Acceptable but Monitor & Maintain	En : Enforcement

Flood Control Project Maintenance
Levee Inspections

Levee Inspection Report By Mile - Channel 2015

Merced Streams Group

Channel	Channel Length	Inspection Start/End	Inspector
Black Rascal Creek	6.00	08/05/2015 08/05/2015	Herman Phillips

Check Point / View

Oak Ave / Down (cont)

Rating **	A	Issue No.	**70**	GPS Lat/Long
Issue Type +	En	Location *		37.280330 °
Category	Rivers, Channels & Designated Flood			-120.609400 °
Item	Encroachments			
DWR ID	DWR_NA0013_33_c _ 2012_70			

Action/Comments

Inspector Comments: No encroachments.

No Photos

Check Point / View

Bear Creek Confluence / Up

Rating **	M	Issue No.	**71**	GPS Lat/Long
Issue Type +	Ma	Location *		37.268311 °
Category	Rivers, Channels & Designated Flood			-120.624111 °
Item	Vegetation & Obstructions			
DWR ID	DWR_NA0013_33_c _ 2012_71			

Action/Comments

Inspector Comments: Vegetation present upstream at the confluence. Flow is not impeded.

Photo 1 of 1 : CH_2015_NA0013_33_71_20150826_00038.jpg

Looking at the confluence of the Black Rascal Creek and the Bear Creek, viewed from downstream right bank of the Black Rascal Creek.

Rating **	A	Issue No.	**72**	GPS Lat/Long
Issue Type +	Ma	Location *		37.268311 °
Category	Rivers, Channels & Designated Flood			-120.624111 °
Item	Shoaling / Sedimentation			
DWR ID	DWR_NA0013_33_c _ 2012_72			

Action/Comments

Inspector Comments: No shoaling nor sedimentation present.

No Photos

* Location	** Rating		+ Issue Type
LS : Land Side	A : Acceptable	N : Not Inspected/Rated	Ma : Maintenance Deficiancy
WS : Water Side	M : Minimally Acceptable	C : Corrected	Ob : Design & System Obsolescence
CR : Crown	U : Unacceptable	A/W : Acceptable but Monitor & Maintain	En : Enforcement

Flood Control Project Maintenance
Levee Inspections

Levee Inspection Report By Mile - Channel 2015

Merced Streams Group

Channel	Channel Length	Inspection Start/End	Inspector
Black Rascal Creek	6.00	08/05/2015 08/05/2015	Herman Phillips

Check Point / View

Bear Creek Confluence / Up (cont)

Rating **	A	Issue No.	73	GPS Lat/Long	
Issue Type +	Ma	Location *		37.268311	°
Category	Rivers, Channels & Designated Flood			-120.624111	°
Item	Erosion / Bank Caving				
DWR ID	DWR_NA0013_33_c _ 2012_73				

Action/Comments

Inspector Comments: No erosion at this location noted during inspection.

No Photos

Rating **	N	Issue No.	74	GPS Lat/Long	
Issue Type +	Ma	Location *		37.268311	°
Category	Rivers, Channels & Designated Flood			-120.624111	°
Item	Revetments				
DWR ID	DWR_NA0013_33_c _ 2012_74				

Action/Comments

Inspector Comments: No revetment at this location.

No Photos

Rating **	A	Issue No.	75	GPS Lat/Long	
Issue Type +	Ma	Location *		37.268311	°
Category	Rivers, Channels & Designated Flood			-120.624111	°
Item	Encroachments				
DWR ID	DWR_NA0013_33_c _ 2012_75				

Action/Comments

Inspector Comments: No encroachments noted during the inspection.

No Photos

* Location	** Rating		+ Issue Type
LS : Land Side	A : Acceptable	N : Not Inspected/Rated	Ma : Maintenance Deficiancy
WS : Water Side	M : Minimally Acceptable	C : Corrected	Ob : Design & System Obsolescence
CR : Crown	U : Unacceptable	A/W : Acceptable but Monitor & Maintain	En : Enforcement

Flood Control Project Maintenance
Levee Inspections

Levee Inspection Report By Mile - Channel 2015

Merced Streams Group

Channel	Channel Length	Inspection Start/End	Inspector
Black Rascal Creek	6.00	08/05/2015 08/05/2015	Herman Phillips

Check Point / View

Bear Creek Confluence / Down

Rating **	M	Issue No.	**76**	GPS Lat/Long
Issue Type +	Ma	Location *		37.268311 °
Category	Rivers, Channels & Designated Flood			-120.624111 °
Item	Vegetation & Obstructions			
DWR ID	DWR_NA0013_33_c _ 2012_76			

Action/Comments

Inspector Comments: There is vegetation growth at the confluence.

Photo 1 of 1 : CH_2015_NA0013_33_76_20150611_00020.jpg

Looking at the confluence of the Black Rascal and the Bear Creek young willow trees and other vegetation growth present in channel.

Rating **	A	Issue No.	**77**	GPS Lat/Long
Issue Type +	Ma	Location *		37.268311 °
Category	Rivers, Channels & Designated Flood			-120.624111 °
Item	Shoaling / Sedimentation			
DWR ID	DWR_NA0013_33_c _ 2012_77			

Action/Comments

Inspector Comments: No shoaling or sedimentation.

No Photos

Rating **	A	Issue No.	**78**	GPS Lat/Long
Issue Type +	Ma	Location *		37.268311 °
Category	Rivers, Channels & Designated Flood			-120.624111 °
Item	Erosion / Bank Caving			
DWR ID	DWR_NA0013_33_c _ 2012_78			

Action/Comments

Inspector Comments: No erosion encroaching into the channel bank that would endanger the capacity of the channel was observed.

No Photos

* Location	** Rating		+ Issue Type
LS : Land Side	A : Acceptable	N : Not Inspected/Rated	Ma : Maintenance Deficiancy
WS : Water Side	M : Minimally Acceptable	C : Corrected	Ob : Design & System Obsolescence
CR : Crown	U : Unacceptable	A/W : Acceptable but Monitor & Maintain	En : Enforcement

Flood Control Project Maintenance
Levee Inspections

Levee Inspection Report By Mile - Channel 2015

Merced Streams Group

Channel	Channel Length	Inspection Start/End	Inspector
Black Rascal Creek	6.00	08/05/2015 08/05/2015	Herman Phillips

Check Point / View

Bear Creek Confluence / Down (cont)

Rating **	N	Issue No.	**79**	GPS Lat/Long
Issue Type +	Ma	Location *		37.268311 °
Category	Rivers, Channels & Designated Flood			-120.624111 °
Item	Revetments			
DWR ID	DWR_NA0013_33_c _ 2012_79			

Action/Comments

Inspector Comments: No revetment at this location.

No Photos

Rating **	A	Issue No.	**80**	GPS Lat/Long
Issue Type +	Ma	Location *		37.268311 °
Category	Rivers, Channels & Designated Flood			-120.624111 °
Item	Encroachments			
DWR ID	DWR_NA0013_33_c _ 2012_80			

Action/Comments

Inspector Comments: No encroachments noted during this inspection.

No Photos

* Location	** Rating		+ Issue Type
LS : Land Side	A : Acceptable	N : Not Inspected/Rated	Ma : Maintenance Deficiancy
WS : Water Side	M : Minimally Acceptable	C : Corrected	Ob : Design & System Obsolescence
CR : Crown	U : Unacceptable	A/W : Acceptable but Monitor & Maintain	En : Enforcement

Flood Control Project Maintenance

Unit Cover Sheet

2015 Channel Inspection Results

Merced Streams Group

Channel
Burns Creek

Channel Rating	**A**

Date of Inspection	08/04/2015
DWR Inspector	Herman Phillips
Accompanied By	

Flood Control Project Maintenance
Levee Inspections

Levee Inspection Report By Mile - Channel 2015

Merced Streams Group

Channel	Channel Length	Inspection Start/End	Inspector
Burns Creek	2.00	08/04/2015 08/04/2015	Herman Phillips

Check Point / View

Low Water Crossing / Up

Rating **	A	Issue No.	**11**	GPS Lat/Long
Issue Type +	Ma	Location *		37.333747 °
Category	Rivers, Channels & Designated Flood			-120.318622 °
Item	Vegetation & Obstructions			
DWR ID	DWR_NA0013_34_c _ 2012_11			

Action/Comments

Inspector Comments: The Burns Creek has limited access,only able to view it at (2) locations, low water crossing, and the confluence.

Photo 1 of 1 : CH_2015_NA0013_34_11_20150819_00003.jpg

View of the Burns Creek at the confluence with Bear Creek. 37.333527,-120.320610

Rating **	A	Issue No.	**12**	GPS Lat/Long
Issue Type +	Ma	Location *		37.333747 °
Category	Rivers, Channels & Designated Flood			-120.318622 °
Item	Shoaling / Sedimentation			
DWR ID	DWR_NA0013_34_c _ 2012_12			

Action/Comments

Inspector Comments: No shoaling or sedimentation couild be seen at area inspected.

No Photos

Rating **	N	Issue No.	**13**	GPS Lat/Long
Issue Type +	Ma	Location *		37.333747 °
Category	Rivers, Channels & Designated Flood			-120.318622 °
Item	Erosion / Bank Caving			
DWR ID	DWR_NA0013_34_c _ 2012_13			

Action/Comments

Inspector Comments: There was no visible signs of erosion at the low water crossing.

No Photos

* Location	** Rating		+ Issue Type
LS : Land Side	A : Acceptable	N : Not Inspected/Rated	Ma : Maintenance Deficiancy
WS : Water Side	M : Minimally Acceptable	C : Corrected	Ob : Design & System Obsolescence
CR : Crown	U : Unacceptable	A/W : Acceptable but Monitor & Maintain	En : Enforcement

Flood Control Project Maintenance
Levee Inspections

Levee Inspection Report By Mile - Channel 2015

Merced Streams Group

Channel	Channel Length	Inspection Start/End	Inspector
Burns Creek	2.00	08/04/2015 08/04/2015	Herman Phillips

Check Point / View

Low Water Crossing / Up (cont)

Rating **	N	Issue No.	**14**	GPS Lat/Long
Issue Type +	Ma	Location *		37.333747 °
Category	Rivers, Channels & Designated Flood			-120.318622 °
Item	Revetments			
DWR ID	DWR_NA0013_34_c _ 2012_14			

Action/Comments

Inspector Comments: This item does not apply to this inspection.

No Photos

Rating **	N	Issue No.	**15**	GPS Lat/Long
Issue Type +	Ma	Location *		37.333747 °
Category	Rivers, Channels & Designated Flood			-120.318622 °
Item	Encroachments			
DWR ID	DWR_NA0013_34_c _ 2012_15			

Action/Comments

Inspector Comments: No encroachments present during this inspection.

No Photos

Check Point / View

Low Water Crossing / Down

Rating **	A	Issue No.	**21**	GPS Lat/Long
Issue Type +	Ma	Location *		37.333747 °
Category	Rivers, Channels & Designated Flood			-120.318622 °
Item	Vegetation & Obstructions			
DWR ID	DWR_NA0013_34_c _ 2013_21			

Action/Comments

Inspector Comments: Minimal, scattered vegetation present. The flow is not impeded.

Photo 1 of 1 : CH_2015_NA0013_34_21_20150819_00004.jpg

Low water crossing upstream of the confluence. 37.333747,-120.318622

* Location	** Rating		+ Issue Type
LS : Land Side	A : Acceptable	N : Not Inspected/Rated	Ma : Maintenance Deficiancy
WS : Water Side	M : Minimally Acceptable	C : Corrected	Ob : Design & System Obsolescence
CR : Crown	U : Unacceptable	A/W : Acceptable but Monitor & Maintain	En : Enforcement

Flood Control Project Maintenance
Levee Inspections

Levee Inspection Report By Mile - Channel 2015

Merced Streams Group

Channel	Channel Length	Inspection Start/End	Inspector
Burns Creek	2.00	08/04/2015 08/04/2015	Herman Phillips

Check Point / View

Low Water Crossing / Down (cont)

Rating **	A	Issue No.	**17**	GPS Lat/Long
Issue Type +	Ma	Location *		37.333747 °
Category	Rivers, Channels & Designated Flood			-120.318622 °
Item	Shoaling / Sedimentation			
DWR ID	DWR_NA0013_34_c _ 2012_17			

Action/Comments

Inspector Comments: At this location no shoaling nor sedimentation present.

No Photos

Rating **	A	Issue No.	**18**	GPS Lat/Long
Issue Type +	Ma	Location *		37.333747 °
Category	Rivers, Channels & Designated Flood			-120.318622 °
Item	Erosion / Bank Caving			
DWR ID	DWR_NA0013_34_c _ 2012_18			

Action/Comments

Inspector Comments: No head cutting or horizontal deviation observed.

No Photos

Rating **	N	Issue No.	**19**	GPS Lat/Long
Issue Type +	Ma	Location *		37.333747 °
Category	Rivers, Channels & Designated Flood			-120.318622 °
Item	Revetments			
DWR ID	DWR_NA0013_34_c _ 2012_19			

Action/Comments

Inspector Comments: This item does not apply to this inspection.

No Photos

* Location	** Rating		+ Issue Type
LS : Land Side	A : Acceptable	N : Not Inspected/Rated	Ma : Maintenance Deficiancy
WS : Water Side	M : Minimally Acceptable	C : Corrected	Ob : Design & System Obsolescence
CR : Crown	U : Unacceptable	A/W : Acceptable but Monitor & Maintain	En : Enforcement

Flood Control Project Maintenance
Levee Inspections

Levee Inspection Report By Mile - Channel 2015

Merced Streams Group

Channel	Channel Length	Inspection Start/End	Inspector
Burns Creek	2.00	08/04/2015 08/04/2015	Herman Phillips

Check Point / View

Low Water Crossing / Down (cont)

Rating **	A	Issue No.	**20**	GPS Lat/Long
Issue Type +	Ma	Location *		37.333747 °
Category	Rivers, Channels & Designated Flood			-120.318622 °
Item	Encroachments			
DWR ID	DWR_NA0013_34_c _ 2012_20			

Action/Comments

Inspector Comments: No encroachments.

No Photos

* Location	** Rating		+ Issue Type
LS : Land Side	A : Acceptable	N : Not Inspected/Rated	Ma : Maintenance Deficiancy
WS : Water Side	M : Minimally Acceptable	C : Corrected	Ob : Design & System Obsolescence
CR : Crown	U : Unacceptable	A/W : Acceptable but Monitor & Maintain	En : Enforcement

Flood Control Project Maintenance

Unit Cover Sheet

2015 Channel Inspection Results

Merced Streams Group

Channel
Mariposa Creek & Duck Slough

Channel Rating	**M**

Date of Inspection	08/05/2015 - 08/06/2015
DWR Inspector	Herman Phillips
Accompanied By	

Flood Control Project Maintenance
Levee Inspections

Levee Inspection Report By Mile - Channel 2015

Merced Streams Group

Channel	Channel Length	Inspection Start/End	Inspector
Mariposa Creek & Duck Slough	16.00	08/05/2015 08/06/2015	Herman Phillips

Check Point / View

White Rock Rd / Up

Rating **	A	Issue No.	**1**	GPS Lat/Long
Issue Type +	Ma	Location *		37.261425 °
Category	Rivers, Channels & Designated Flood			-120.198078 °
Item	Vegetation & Obstructions			
DWR ID	DWR_NA0013_35_c _ 2012_1			

Action/Comments

Inspector Comments: No vegetation in channel.

Photo 1 of 1 : CH_2015_NA0013_35_1_20150826_00025.jpg

Mariposa Creek looking upstream from White Rock Road.

Rating **	A	Issue No.	**2**	GPS Lat/Long
Issue Type +	Ma	Location *		37.261425 °
Category	Rivers, Channels & Designated Flood			-120.198078 °
Item	Shoaling / Sedimentation			
DWR ID	DWR_NA0013_35_c _ 2012_2			

Action/Comments

Inspector Comments: No shoaling or sedimentation present.

No Photos

Rating **	A	Issue No.	**3**	GPS Lat/Long
Issue Type +	Ma	Location *		37.261425 °
Category	Rivers, Channels & Designated Flood			-120.198078 °
Item	Erosion / Bank Caving			
DWR ID	DWR_NA0013_35_c _ 2012_3			

Action/Comments

Inspector Comments: No head cutting or horizontal deviation observed.

No Photos

* Location	** Rating		+ Issue Type
LS : Land Side	A : Acceptable	N : Not Inspected/Rated	Ma : Maintenance Deficiancy
WS : Water Side	M : Minimally Acceptable	C : Corrected	Ob : Design & System Obsolescence
CR : Crown	U : Unacceptable	A/W : Acceptable but Monitor & Maintain	En : Enforcement

Flood Control Project Maintenance
Levee Inspections

Levee Inspection Report By Mile - Channel 2015

Merced Streams Group

Channel	Channel Length	Inspection Start/End	Inspector
Mariposa Creek & Duck Slough	16.00	08/05/2015 08/06/2015	Herman Phillips

Check Point / View

White Rock Rd / Up (cont)

Rating **	N	Issue No.	**4**	GPS Lat/Long
Issue Type +	Ma	Location *		37.261425 °
Category	Rivers, Channels & Designated Flood			-120.198078 °
Item	Revetments			
DWR ID	DWR_NA0013_35_c _ 2012_4			

Action/Comments

Inspector Comments: This item does not apply to this inspection.

No Photos

Rating **	A	Issue No.	**5**	GPS Lat/Long
Issue Type +	Ma	Location *		37.261425 °
Category	Rivers, Channels & Designated Flood			-120.198078 °
Item	Encroachments			
DWR ID	DWR_NA0013_35_c _ 2012_5			

Action/Comments

Inspector Comments: No encroachments present during this inspection.

No Photos

Check Point / View

White Rock Rd / Down

Rating **	A	Issue No.	**6**	GPS Lat/Long
Issue Type +	Ma	Location *		37.261425 °
Category	Rivers, Channels & Designated Flood			-120.198078 °
Item	Vegetation & Obstructions			
DWR ID	DWR_NA0013_35_c _ 2012_6			

Action/Comments

Inspector Comments: No vegetation in channel.

Photo 1 of 1 : CH_2015_NA0013_35_6_20150826_00026.jpg



Mariposa Creek looking downstream from White Rock Road.

* Location	** Rating		+ Issue Type
LS : Land Side	A : Acceptable	N : Not Inspected/Rated	Ma : Maintenance Deficiancy
WS : Water Side	M : Minimally Acceptable	C : Corrected	Ob : Design & System Obsolescence
CR : Crown	U : Unacceptable	A/W : Acceptable but Monitor & Maintain	En : Enforcement

Flood Control Project Maintenance
Levee Inspections

Levee Inspection Report By Mile - Channel 2015

Merced Streams Group

Channel	Channel Length	Inspection Start/End	Inspector
Mariposa Creek & Duck Slough	16.00	08/05/2015 08/06/2015	Herman Phillips

Check Point / View

White Rock Rd / Down (cont)

Rating **	A	Issue No.	7	GPS Lat/Long
Issue Type +	Ma	Location *		37.261425 °
Category	Rivers, Channels & Designated Flood			-120.198078 °
Item	Shoaling / Sedimentation			
DWR ID	DWR_NA0013_35_c _ 2012_7			

Action/Comments

Inspector Comments: No shoaling or sedimentation present.

No Photos

Rating **	A	Issue No.	8	GPS Lat/Long
Issue Type +	Ma	Location *		37.261425 °
Category	Rivers, Channels & Designated Flood			-120.198078 °
Item	Erosion / Bank Caving			
DWR ID	DWR_NA0013_35_c _ 2012_8			

Action/Comments

Inspector Comments: No erosion encroaching into the channel bank that would endanger the capacity of the channel was observed.

No Photos

Rating **	N	Issue No.	9	GPS Lat/Long
Issue Type +	Ma	Location *		37.261425 °
Category	Rivers, Channels & Designated Flood			-120.198078 °
Item	Revetments			
DWR ID	DWR_NA0013_35_c _ 2012_9			

Action/Comments

Inspector Comments: This item does not apply to this inspection.

No Photos

* Location	** Rating		+ Issue Type
LS : Land Side	A : Acceptable	N : Not Inspected/Rated	Ma : Maintenance Deficiancy
WS : Water Side	M : Minimally Acceptable	C : Corrected	Ob : Design & System Obsolescence
CR : Crown	U : Unacceptable	A/W : Acceptable but Monitor & Maintain	En : Enforcement

Flood Control Project Maintenance
Levee Inspections

Levee Inspection Report By Mile - Channel 2015

Merced Streams Group

Channel	Channel Length	Inspection Start/End	Inspector
Mariposa Creek & Duck Slough	16.00	08/05/2015 08/06/2015	Herman Phillips

Check Point / View

White Rock Rd / Down (cont)

Rating **	A	Issue No.	10	GPS Lat/Long
Issue Type +	Ma	Location *		37.261425 °
Category	Rivers, Channels & Designated Flood			-120.198078 °
Item	Encroachments			
DWR ID	DWR_NA0013_35_c _ 2012_10			

Action/Comments

Inspector Comments: No trash, debris, excavation, structures, or other obstructions present within the easement.

No Photos

Check Point / View

Fresno Rd / Up

Rating **	U	Issue No.	11	GPS Lat/Long
Issue Type +	Ma	Location *		37.238030 °
Category	Rivers, Channels & Designated Flood			-120.243520 °
Item	Vegetation & Obstructions			
DWR ID	DWR_NA0013_35_c _ 2012_11			

Action/Comments

Inspector Comments: Log jams, snags, vegetation growth (such as cat tails, bull rushes, bushes or saplings) or other obstructions block approximately 50% of the capacity.

Photo 1 of 1 : CH_2015_NA0013_35_11_20150826_00027.jpg

Mariposa Creek looking upstream from Fresno Road crossing.

Rating **	U	Issue No.	12	GPS Lat/Long
Issue Type +	Ma	Location *		37.238030 °
Category	Rivers, Channels & Designated Flood			-120.243520 °
Item	Shoaling / Sedimentation			
DWR ID	DWR_NA0013_35_c _ 2012_12			

Action/Comments

Inspector Comments: Channel is chocked off with vegetation. Refer to photo of issue 12.

No Photos

* Location	** Rating		+ Issue Type
LS : Land Side	A : Acceptable	N : Not Inspected/Rated	Ma : Maintenance Deficiancy
WS : Water Side	M : Minimally Acceptable	C : Corrected	Ob : Design & System Obsolescence
CR : Crown	U : Unacceptable	A/W : Acceptable but Monitor & Maintain	En : Enforcement

Flood Control Project Maintenance
Levee Inspections

Levee Inspection Report By Mile - Channel 2015

Merced Streams Group

Channel	Channel Length	Inspection Start/End	Inspector
Mariposa Creek & Duck Slough	16.00	08/05/2015 08/06/2015	Herman Phillips

Check Point / View

Fresno Rd / Up (cont)

Rating **	A	Issue No.	**13**	GPS Lat/Long
Issue Type +	Ma	Location *		37.238030 °
Category	Rivers, Channels & Designated Flood			-120.243520 °
Item	Erosion / Bank Caving			
DWR ID	DWR_NA0013_35_c _ 2012_13			

Action/Comments

Inspector Comments: No erosion.

No Photos

Rating **	N	Issue No.	**14**	GPS Lat/Long
Issue Type +	Ma	Location *		37.238030 °
Category	Rivers, Channels & Designated Flood			-120.243520 °
Item	Revetments			
DWR ID	DWR_NA0013_35_c _ 2012_14			

Action/Comments

Inspector Comments: There is no revetment at this location and is not needed.

No Photos

Rating **	A	Issue No.	**15**	GPS Lat/Long
Issue Type +	Ma	Location *		37.238030 °
Category	Rivers, Channels & Designated Flood			-120.243520 °
Item	Encroachments			
DWR ID	DWR_NA0013_35_c _ 2012_15			

Action/Comments

Inspector Comments: No encroachments.

No Photos

* Location	** Rating		+ Issue Type
LS : Land Side	A : Acceptable	N : Not Inspected/Rated	Ma : Maintenance Deficiancy
WS : Water Side	M : Minimally Acceptable	C : Corrected	Ob : Design & System Obsolescence
CR : Crown	U : Unacceptable	A/W : Acceptable but Monitor & Maintain	En : Enforcement

Flood Control Project Maintenance
Levee Inspections

Levee Inspection Report By Mile - Channel 2015

Merced Streams Group

Channel	Channel Length	Inspection Start/End	Inspector
Mariposa Creek & Duck Slough	16.00	08/05/2015 08/06/2015	Herman Phillips

Check Point / View

Fresno Rd / Down

Rating **	U	Issue No.	**16**	GPS Lat/Long
Issue Type +	Ma	Location *		37.238030 °
Category	Rivers, Channels & Designated Flood			-120.243520 °
Item	Vegetation & Obstructions			
DWR ID	DWR_NA0013_35_c _ 2012_16			

Action/Comments

Inspector Comments: Log jams, snags, vegetation growth (such as cat tails, bull rushes, bushes or saplings) or other obstructions block approximately 50% of the capacity.

Photo 1 of 1 : CH_2015_NA0013_35_16_20150826_00028.jpg

Mariposa Creek looking downstream from Fresno Road crossing.

Rating **	M	Issue No.	**17**	GPS Lat/Long
Issue Type +	Ma	Location *		37.238030 °
Category	Rivers, Channels & Designated Flood			-120.243520 °
Item	Shoaling / Sedimentation			
DWR ID	DWR_NA0013_35_c _ 2012_17			

Action/Comments

Inspector Comments: Non-aquatic grasses present on shoal. No trees or brush is present on shoal, and channel flow is not impeded.

No Photos

Rating **	A	Issue No.	**18**	GPS Lat/Long
Issue Type +	Ma	Location *		37.238030 °
Category	Rivers, Channels & Designated Flood			-120.243520 °
Item	Erosion / Bank Caving			
DWR ID	DWR_NA0013_35_c _ 2012_18			

Action/Comments

Inspector Comments: No erosion encroaching into the channel bank that would endanger the capacity of the channel was observed.

No Photos

* Location	** Rating		+ Issue Type
LS : Land Side	A : Acceptable	N : Not Inspected/Rated	Ma : Maintenance Deficiancy
WS : Water Side	M : Minimally Acceptable	C : Corrected	Ob : Design & System Obsolescence
CR : Crown	U : Unacceptable	A/W : Acceptable but Monitor & Maintain	En : Enforcement

Flood Control Project Maintenance
Levee Inspections

Levee Inspection Report By Mile - Channel 2015

Merced Streams Group

Channel	Channel Length	Inspection Start/End	Inspector
Mariposa Creek & Duck Slough	16.00	08/05/2015 08/06/2015	Herman Phillips

Check Point / View

Fresno Rd / Down (cont)

Rating **	N	Issue No.	19	GPS Lat/Long
Issue Type +	Ma	Location *		37.238030 °
Category	Rivers, Channels & Designated Flood			-120.243520 °
Item	Revetments			
DWR ID	DWR_NA0013_35_c _ 2012_19			

Action/Comments

Inspector Comments: There is no revetment at this location and is not needed.

No Photos

Rating **	M	Issue No.	20	GPS Lat/Long
Issue Type +	Ma	Location *		37.238030 °
Category	Rivers, Channels & Designated Flood			-120.243520 °
Item	Encroachments			
DWR ID	DWR_NA0013_35_c _ 2012_20			

Action/Comments

Inspector Comments: There are cut up trees left in channel downstream from bridge.

Photo 1 of 1 : CH_2015_NA0013_35_20_20150611_00005.jpg

Wild growth in channel along with firewood piled up in channel downstream from bridge crossing.

* Location	** Rating		+ Issue Type
LS : Land Side	A : Acceptable	N : Not Inspected/Rated	Ma : Maintenance Deficiancy
WS : Water Side	M : Minimally Acceptable	C : Corrected	Ob : Design & System Obsolescence
CR : Crown	U : Unacceptable	A/W : Acceptable but Monitor & Maintain	En : Enforcement

Flood Control Project Maintenance
Levee Inspections

Levee Inspection Report By Mile - Channel 2015

Merced Streams Group

Channel	Channel Length	Inspection Start/End	Inspector
Mariposa Creek & Duck Slough	16.00	08/05/2015 08/06/2015	Herman Phillips

Check Point / View

Cunningham Rd / Up

Rating **	M	Issue No.	**21**	GPS Lat/Long
Issue Type +	Ma	Location *		37.238920 °
Category	Rivers, Channels & Designated Flood			-120.252550 °
Item	Vegetation & Obstructions			
DWR ID	DWR_NA0013_35_c _ 2012_21			

Action/Comments

Inspector Comments: Vegetation present in channel.

Photo 1 of 1 : CH_2015_NA0013_35_21_20150826_00029.jpg

Mariposa Creek looking upstream from Cuningham Road Crossing.

Rating **	M	Issue No.	**22**	GPS Lat/Long
Issue Type +	Ma	Location *		37.238920 °
Category	Rivers, Channels & Designated Flood			-120.252550 °
Item	Shoaling / Sedimentation			
DWR ID	DWR_NA0013_35_c _ 2012_22			

Action/Comments

Inspector Comments: Non-aquatic grasses present on shoal. No trees or brush is present on shoal, and channel flow is not impeded. Refer to photo issue # 21.

No Photos

Rating **	A	Issue No.	**23**	GPS Lat/Long
Issue Type +	Ma	Location *		37.238920 °
Category	Rivers, Channels & Designated Flood			-120.252550 °
Item	Erosion / Bank Caving			
DWR ID	DWR_NA0013_35_c _ 2012_23			

Action/Comments

Inspector Comments: No erosion encroaching into the channel bank that would endanger the capacity of the channel was observed.

No Photos

* Location	** Rating		+ Issue Type
LS : Land Side	A : Acceptable	N : Not Inspected/Rated	Ma : Maintenance Deficiancy
WS : Water Side	M : Minimally Acceptable	C : Corrected	Ob : Design & System Obsolescence
CR : Crown	U : Unacceptable	A/W : Acceptable but Monitor & Maintain	En : Enforcement

Flood Control Project Maintenance
Levee Inspections

Levee Inspection Report By Mile - Channel 2015

Merced Streams Group

Channel	Channel Length	Inspection Start/End	Inspector
Mariposa Creek & Duck Slough	16.00	08/05/2015 08/06/2015	Herman Phillips

Check Point / View

Cunningham Rd / Up (cont)

Rating **	N	Issue No.	**24**	GPS Lat/Long
Issue Type +	Ma	Location *		37.238920 °
Category	Rivers, Channels & Designated Flood			-120.252550 °
Item	Revetments			
DWR ID	DWR_NA0013_35_c _ 2012_24			

Action/Comments

Inspector Comments: There is no revetment at this location and is not needed.

No Photos

Rating **	A	Issue No.	**25**	GPS Lat/Long
Issue Type +	Ma	Location *		37.238920 °
Category	Rivers, Channels & Designated Flood			-120.252550 °
Item	Encroachments			
DWR ID	DWR_NA0013_35_c _ 2012_25			

Action/Comments

Inspector Comments: No encroachments.

No Photos

Check Point / View

Cunningham Rd / Down

Rating **	A	Issue No.	**26**	GPS Lat/Long
Issue Type +	Ma	Location *		37.238920 °
Category	Rivers, Channels & Designated Flood			-120.252550 °
Item	Vegetation & Obstructions			
DWR ID	DWR_NA0013_35_c _ 2012_26			

Action/Comments

Inspector Comments: No vegetation.

Photo 1 of 1 : CH_2015_NA0013_35_26_20150826_00030.jpg

Mariposa Creek looking downstream from Cunningham Road bridge crossing.

* Location	** Rating		+ Issue Type
LS : Land Side	A : Acceptable	N : Not Inspected/Rated	Ma : Maintenance Deficiancy
WS : Water Side	M : Minimally Acceptable	C : Corrected	Ob : Design & System Obsolescence
CR : Crown	U : Unacceptable	A/W : Acceptable but Monitor & Maintain	En : Enforcement

Flood Control Project Maintenance
Levee Inspections

Levee Inspection Report By Mile - Channel 2015

Merced Streams Group

Channel	Channel Length	Inspection Start/End	Inspector
Mariposa Creek & Duck Slough	16.00	08/05/2015 08/06/2015	Herman Phillips

Check Point / View

Cunningham Rd / Down (cont)

Rating **	A	Issue No.	27	GPS Lat/Long	
Issue Type +	Ma	Location *		37.238920	°
Category	Rivers, Channels & Designated Flood			-120.252550	°
Item	Shoaling / Sedimentation				
DWR ID	DWR_NA0013_35_c _ 2012_27				

Action/Comments

Inspector Comments: No shoaling or sedimentation present.

No Photos

Rating **	A	Issue No.	28	GPS Lat/Long	
Issue Type +	Ma	Location *		37.238920	°
Category	Rivers, Channels & Designated Flood			-120.252550	°
Item	Erosion / Bank Caving				
DWR ID	DWR_NA0013_35_c _ 2012_28				

Action/Comments

Inspector Comments: No erosion encroaching into the channel bank that would endanger the capacity of the channel was observed.

No Photos

Rating **	N	Issue No.	29	GPS Lat/Long	
Issue Type +	Ma	Location *		37.238920	°
Category	Rivers, Channels & Designated Flood			-120.252550	°
Item	Revetments				
DWR ID	DWR_NA0013_35_c _ 2012_29				

Action/Comments

Inspector Comments: There is no revetment at this location and is not needed.

No Photos

* Location	** Rating		+ Issue Type
LS : Land Side	A : Acceptable	N : Not Inspected/Rated	Ma : Maintenance Deficiancy
WS : Water Side	M : Minimally Acceptable	C : Corrected	Ob : Design & System Obsolescence
CR : Crown	U : Unacceptable	A/W : Acceptable but Monitor & Maintain	En : Enforcement

Flood Control Project Maintenance
Levee Inspections

Levee Inspection Report By Mile - Channel 2015

Merced Streams Group

Channel	Channel Length	Inspection Start/End	Inspector
Mariposa Creek & Duck Slough	16.00	08/05/2015 08/06/2015	Herman Phillips

Check Point / View

Cunningham Rd / Down (cont)

Rating **	A	Issue No.	**30**	GPS Lat/Long
Issue Type +	Ma	Location *		37.238920 °
Category	Rivers, Channels & Designated Flood			-120.252550 °
Item	Encroachments			
DWR ID	DWR_NA0013_35_c _ 2012_30			

Action/Comments

Inspector Comments: No trash, debris, excavation, structures, or other obstructions present within the easement. Encroachments which do not diminish proper functioning of the project have been previously approved by the Central Valley Flood Protection Board.

No Photos

Check Point / View

RR Bridge near Santa Fe Dr / Up

Rating **	A	Issue No.	**31**	GPS Lat/Long
Issue Type +	Ma	Location *		37.239220 °
Category	Rivers, Channels & Designated Flood			-120.259020 °
Item	Vegetation & Obstructions			
DWR ID	DWR_NA0013_35_c _ 2012_31			

Action/Comments

Inspector Comments: Minimal, scattered obstructions or vegetation. The flow is not impeded.

Photo 1 of 1 : CH_2015_NA0013_35_31_20150826_00031.jpg

Mariposa Creek looking upstream from Santa Fe Drive crossing.

Rating **	A	Issue No.	**32**	GPS Lat/Long
Issue Type +	Ma	Location *		37.239220 °
Category	Rivers, Channels & Designated Flood			-120.259020 °
Item	Shoaling / Sedimentation			
DWR ID	DWR_NA0013_35_c _ 2012_32			

Action/Comments

Inspector Comments: No shoaling or sedimentation present.

No Photos

* Location	** Rating		+ Issue Type
LS : Land Side	A : Acceptable	N : Not Inspected/Rated	Ma : Maintenance Deficiancy
WS : Water Side	M : Minimally Acceptable	C : Corrected	Ob : Design & System Obsolescence
CR : Crown	U : Unacceptable	A/W : Acceptable but Monitor & Maintain	En : Enforcement

Flood Control Project Maintenance
Levee Inspections

Levee Inspection Report By Mile - Channel 2015

Merced Streams Group

Channel	Channel Length	Inspection Start/End	Inspector
Mariposa Creek & Duck Slough	16.00	08/05/2015 08/06/2015	Herman Phillips

Check Point / View

RR Bridge near Santa Fe Dr / Up (cont)

Rating **	A	Issue No.	33	GPS Lat/Long
Issue Type +	Ma	Location *		37.239220 °
Category	Rivers, Channels & Designated Flood			-120.259020 °
Item	Erosion / Bank Caving			
DWR ID	DWR_NA0013_35_c _ 2012_33			

Action/Comments

Inspector Comments: No erosion encroaching into the channel bank that would endanger the capacity of the channel was observed.

No Photos

Rating **	N	Issue No.	34	GPS Lat/Long
Issue Type +	Ma	Location *		37.239220 °
Category	Rivers, Channels & Designated Flood			-120.259020 °
Item	Revetments			
DWR ID	DWR_NA0013_35_c _ 2012_34			

Action/Comments

Inspector Comments: There is no revetment at this location and is not needed.

No Photos

Rating **	A	Issue No.	35	GPS Lat/Long
Issue Type +	Ma	Location *		37.239220 °
Category	Rivers, Channels & Designated Flood			-120.259020 °
Item	Encroachments			
DWR ID	DWR_NA0013_35_c _ 2012_35			

Action/Comments

Inspector Comments: No trash, debris, excavation, structures, or other obstructions present within the easement.

No Photos

* Location	** Rating		+ Issue Type
LS : Land Side	A : Acceptable	N : Not Inspected/Rated	Ma : Maintenance Deficiancy
WS : Water Side	M : Minimally Acceptable	C : Corrected	Ob : Design & System Obsolescence
CR : Crown	U : Unacceptable	A/W : Acceptable but Monitor & Maintain	En : Enforcement

Flood Control Project Maintenance
Levee Inspections

Levee Inspection Report By Mile - Channel 2015

Merced Streams Group

Channel	Channel Length	Inspection Start/End	Inspector
Mariposa Creek & Duck Slough	16.00	08/05/2015 08/06/2015	Herman Phillips

Check Point / View

RR Bridge near Santa Fe Dr / Down

Rating **	A	Issue No.	**36**	GPS Lat/Long
Issue Type +	Ma	Location *		37.239220 °
Category	Rivers, Channels & Designated Flood			-120.259020 °
Item	Vegetation & Obstructions			
DWR ID	DWR_NA0013_35_c _ 2012_36			

Action/Comments

Inspector Comments: Minimal, scattered obstructions or vegetation. The flow is not impeded.

Photo 1 of 1 : CH_2015_NA0013_35_36_20150826_00032.jpg

Mariposa Creek looking downstream from Santa Fe Bridge crossing.

Rating **	A	Issue No.	**37**	GPS Lat/Long
Issue Type +	Ma	Location *		37.239220 °
Category	Rivers, Channels & Designated Flood			-120.259020 °
Item	Shoaling / Sedimentation			
DWR ID	DWR_NA0013_35_c _ 2012_37			

Action/Comments

Inspector Comments: No shoaling or sedimentation present.

No Photos

Rating **	A	Issue No.	**38**	GPS Lat/Long
Issue Type +	Ma	Location *		37.239220 °
Category	Rivers, Channels & Designated Flood			-120.259020 °
Item	Erosion / Bank Caving			
DWR ID	DWR_NA0013_35_c _ 2012_38			

Action/Comments

Inspector Comments: No erosion encroaching into the channel bank that would endanger the capacity of the channel was observed.

No Photos

* Location	** Rating		+ Issue Type
LS : Land Side	A : Acceptable	N : Not Inspected/Rated	Ma : Maintenance Deficiancy
WS : Water Side	M : Minimally Acceptable	C : Corrected	Ob : Design & System Obsolescence
CR : Crown	U : Unacceptable	A/W : Acceptable but Monitor & Maintain	En : Enforcement

Flood Control Project Maintenance
Levee Inspections

Levee Inspection Report By Mile - Channel 2015

Merced Streams Group

Channel	Channel Length	Inspection Start/End	Inspector
Mariposa Creek & Duck Slough	16.00	08/05/2015 08/06/2015	Herman Phillips

Check Point / View

RR Bridge near Santa Fe Dr / Down (cont)

Rating **	N	Issue No.	**39**	GPS Lat/Long
Issue Type +	Ma	Location *		37.239220 °
Category	Rivers, Channels & Designated Flood			-120.259020 °
Item	Revetments			
DWR ID	DWR_NA0013_35_c _ 2012_39			

Action/Comments

Inspector Comments: There is no revetment at this location and is not needed.

No Photos

Rating **	A	Issue No.	**40**	GPS Lat/Long
Issue Type +	Ma	Location *		37.239220 °
Category	Rivers, Channels & Designated Flood			-120.259020 °
Item	Encroachments			
DWR ID	DWR_NA0013_35_c _ 2012_40			

Action/Comments

Inspector Comments: No encroachments.

No Photos

Check Point / View

Burchell Rd / Up

Rating **	A	Issue No.	**41**	GPS Lat/Long
Issue Type +	Ma	Location *		37.257610 °
Category	Rivers, Channels & Designated Flood			-120.288730 °
Item	Vegetation & Obstructions			
DWR ID	DWR_NA0013_35_c _ 2012_41			

Action/Comments

Inspector Comments: Minimal, scattered obstructions of vegetation present. The flow is not impeded.

Photo 1 of 1 : CH_2015_NA0013_35_41_20150826_00033.jpg

Mariposa Creek looking upstream from Burchell Road crossing.

* Location	** Rating		+ Issue Type
LS : Land Side	A : Acceptable	N : Not Inspected/Rated	Ma : Maintenance Deficiancy
WS : Water Side	M : Minimally Acceptable	C : Corrected	Ob : Design & System Obsolescence
CR : Crown	U : Unacceptable	A/W : Acceptable but Monitor & Maintain	En : Enforcement

Flood Control Project Maintenance
Levee Inspections

Levee Inspection Report By Mile - Channel 2015

Merced Streams Group

Channel	Channel Length	Inspection Start/End	Inspector
Mariposa Creek & Duck Slough	16.00	08/05/2015 08/06/2015	Herman Phillips

Check Point / View

Burchell Rd / Up (cont)

Rating **	A	Issue No.	42	GPS Lat/Long
Issue Type +	Ma	Location *		37.257610 °
Category	Rivers, Channels & Designated Flood			-120.288730 °
Item	Shoaling / Sedimentation			
DWR ID	DWR_NA0013_35_c _ 2012_42			

Action/Comments

Inspector Comments: No shoaling or sedimentation present.

No Photos

Rating **	A	Issue No.	43	GPS Lat/Long
Issue Type +	Ma	Location *		37.257610 °
Category	Rivers, Channels & Designated Flood			-120.288730 °
Item	Erosion / Bank Caving			
DWR ID	DWR_NA0013_35_c _ 2012_43			

Action/Comments

Inspector Comments: No erosion encroaching into the channel bank that would endanger the capacity of the channel was observed.

No Photos

Rating **	N	Issue No.	44	GPS Lat/Long
Issue Type +	Ma	Location *		37.257610 °
Category	Rivers, Channels & Designated Flood			-120.288730 °
Item	Revetments			
DWR ID	DWR_NA0013_35_c _ 2012_44			

Action/Comments

Inspector Comments: There is no revetment at this location and is not needed.

No Photos

* Location	** Rating		+ Issue Type
LS : Land Side	A : Acceptable	N : Not Inspected/Rated	Ma : Maintenance Deficiancy
WS : Water Side	M : Minimally Acceptable	C : Corrected	Ob : Design & System Obsolescence
CR : Crown	U : Unacceptable	A/W : Acceptable but Monitor & Maintain	En : Enforcement

Flood Control Project Maintenance
Levee Inspections

Levee Inspection Report By Mile - Channel 2015

Merced Streams Group

Channel	Channel Length	Inspection Start/End	Inspector
Mariposa Creek & Duck Slough	16.00	08/05/2015 08/06/2015	Herman Phillips

Check Point / View

Burchell Rd / Up (cont)

Rating **	A	Issue No.	45	GPS Lat/Long
Issue Type +	Ma	Location *		37.257610 °
Category	Rivers, Channels & Designated Flood			-120.288730 °
Item	Encroachments			
DWR ID	DWR_NA0013_35_c _ 2012_45			

Action/Comments

Inspector Comments: No trash, debris, excavation, structures, or other obstructions present within the easement. Encroachments which do not diminish proper functioning of the project have been previously approved by the Central Valley Flood Protection Board.

No Photos

Check Point / View

Burchell Rd / Down

Rating **	A	Issue No.	46	GPS Lat/Long
Issue Type +	Ma	Location *		37.257610 °
Category	Rivers, Channels & Designated Flood			-120.288730 °
Item	Vegetation & Obstructions			
DWR ID	DWR_NA0013_35_c _ 2012_46			

Action/Comments

Inspector Comments: No vegetation problems. The flow is not impeded.

Photo 1 of 1 : CH_2015_NA0013_35_46_20150827_00035.jpg

Mariposa Creek looking downstream from Burchell Road crossing.

Rating **	A	Issue No.	47	GPS Lat/Long
Issue Type +	Ma	Location *		37.257610 °
Category	Rivers, Channels & Designated Flood			-120.288730 °
Item	Shoaling / Sedimentation			
DWR ID	DWR_NA0013_35_c _ 2012_47			

Action/Comments

Inspector Comments: No shoaling or sedimentation present.

No Photos

* Location	** Rating		+ Issue Type
LS : Land Side	A : Acceptable	N : Not Inspected/Rated	Ma : Maintenance Deficiancy
WS : Water Side	M : Minimally Acceptable	C : Corrected	Ob : Design & System Obsolescence
CR : Crown	U : Unacceptable	A/W : Acceptable but Monitor & Maintain	En : Enforcement

Flood Control Project Maintenance
Levee Inspections

Levee Inspection Report By Mile - Channel 2015

Merced Streams Group

Channel	Channel Length	Inspection Start/End	Inspector
Mariposa Creek & Duck Slough	16.00	08/05/2015 08/06/2015	Herman Phillips

Check Point / View

Burchell Rd / Down (cont)

Rating **	M	Issue No.	48	GPS Lat/Long
Issue Type +	Ma	Location *		37.257610 °
Category	Rivers, Channels & Designated Flood			-120.288730 °
Item	Erosion / Bank Caving			
DWR ID	DWR_NA0013_35_c _ 2012_48			

Action/Comments

Inspector Comments: Erosion on the left bank downstream from the Bruchell Rd. bridge crossing. This erosion has been reported in the last two inspections. No photo was taken.

No Photos

Rating **	N	Issue No.	49	GPS Lat/Long
Issue Type +	Ma	Location *		37.257610 °
Category	Rivers, Channels & Designated Flood			-120.288730 °
Item	Revetments			
DWR ID	DWR_NA0013_35_c _ 2012_49			

Action/Comments

Inspector Comments: There is no revetment at this location and is not needed.

No Photos

Rating **	U	Issue No.	50	GPS Lat/Long
Issue Type +	Ma	Location *		37.257610 °
Category	Rivers, Channels & Designated Flood			-120.288730 °
Item	Encroachments			
DWR ID	DWR_NA0013_35_c _ 2012_50			

Action/Comments

Inspector Comments: There is a fence present underneath the bridge crossing that can cause problems during highwater, debris can dam up against this fence causing erosion to the banks.

Photo 1 of 2 : CH_2015_NA0013_35_50_20150611_00013.jpg

Fence present under bridge left bank crossing channel.

* Location	** Rating		+ Issue Type
LS : Land Side	A : Acceptable	N : Not Inspected/Rated	Ma : Maintenance Deficiancy
WS : Water Side	M : Minimally Acceptable	C : Corrected	Ob : Design & System Obsolescence
CR : Crown	U : Unacceptable	A/W : Acceptable but Monitor & Maintain	En : Enforcement

Flood Control Project Maintenance
Levee Inspections

Levee Inspection Report By Mile - Channel 2015

Merced Streams Group

Channel	Channel Length	Inspection Start/End	Inspector
Mariposa Creek & Duck Slough	16.00	08/05/2015 08/06/2015	Herman Phillips

Check Point / View

Burchell Rd / Down (cont)

Rating **	U	Issue No.	50 (cont)	GPS Lat/Long
Issue Type +	Ma	Location *		37.257610 °
Category	Rivers, Channels & Designated Flood			-120.288730 °
Item	Encroachments			
DWR ID	DWR_NA0013_35_c _ 2012_50			

Action/Comments

Inspector Comments: There is a fence present underneath the bridge crossing that can cause problems during highwater, debris can dam up against this fence causing erosion to the banks.

Photo 2 of 2 : CH_2015_NA0013_35_50_20150611_00012.jpg

Fence continues up the slope of the right bank.

Check Point / View

Plainsburg Rd / Up

Rating **	A	Issue No.	51	GPS Lat/Long
Issue Type +	Ma	Location *		37.258340 °
Category	Rivers, Channels & Designated Flood			-120.324970 °
Item	Vegetation & Obstructions			
DWR ID	DWR_NA0013_35_c _ 2012_51			

Action/Comments

Inspector Comments: Minimal, scattered obstructions or vegetation. The flow is not impeded.

Photo 1 of 1 : CH_2015_NA0013_35_51_20150827_00036.jpg

Mariposa Creek looking upstream from Plainsburg Road Crossing.

* Location	** Rating		+ Issue Type
LS : Land Side	A : Acceptable	N : Not Inspected/Rated	Ma : Maintenance Deficiancy
WS : Water Side	M : Minimally Acceptable	C : Corrected	Ob : Design & System Obsolescence
CR : Crown	U : Unacceptable	A/W : Acceptable but Monitor & Maintain	En : Enforcement

Flood Control Project Maintenance
Levee Inspections

Levee Inspection Report By Mile - Channel 2015

Merced Streams Group

Channel	Channel Length	Inspection Start/End	Inspector
Mariposa Creek & Duck Slough	16.00	08/05/2015 08/06/2015	Herman Phillips

Check Point / View

Plainsburg Rd / Up (cont)

Rating **	A	Issue No.	**52**	GPS Lat/Long
Issue Type +	Ma	Location *		37.258340 °
Category	Rivers, Channels & Designated Flood			-120.324970 °
Item	Shoaling / Sedimentation			
DWR ID	DWR_NA0013_35_c _ 2012_52			

Action/Comments

Inspector Comments: No shoaling or sedimentation present.

No Photos

Rating **	A	Issue No.	**53**	GPS Lat/Long
Issue Type +	Ma	Location *		37.258340 °
Category	Rivers, Channels & Designated Flood			-120.324970 °
Item	Erosion / Bank Caving			
DWR ID	DWR_NA0013_35_c _ 2012_53			

Action/Comments

Inspector Comments: No head cutting or horizontal deviation observed.

No Photos

Rating **	N	Issue No.	**54**	GPS Lat/Long
Issue Type +	Ma	Location *		37.258340 °
Category	Rivers, Channels & Designated Flood			-120.324970 °
Item	Revetments			
DWR ID	DWR_NA0013_35_c _ 2012_54			

Action/Comments

Inspector Comments: There is no revetment at this location and is not needed.

No Photos

* Location	** Rating		+ Issue Type
LS : Land Side	A : Acceptable	N : Not Inspected/Rated	Ma : Maintenance Deficiancy
WS : Water Side	M : Minimally Acceptable	C : Corrected	Ob : Design & System Obsolescence
CR : Crown	U : Unacceptable	A/W : Acceptable but Monitor & Maintain	En : Enforcement

Flood Control Project Maintenance
Levee Inspections

Levee Inspection Report By Mile - Channel 2015

Merced Streams Group

Channel	Channel Length	Inspection Start/End	Inspector
Mariposa Creek & Duck Slough	16.00	08/05/2015 08/06/2015	Herman Phillips

Check Point / View

Plainsburg Rd / Up (cont)

Rating **	A	Issue No.	**55**	GPS Lat/Long
Issue Type +	Ma	Location *		37.258340 °
Category	Rivers, Channels & Designated Flood			-120.324970 °
Item	Encroachments			
DWR ID	DWR_NA0013_35_c _ 2012_55			

Action/Comments

Inspector Comments: No trash, debris, excavation, structures, or other obstructions present within the easement. Encroachments which do not diminish proper functioning of the project have been previously approved by the Central Valley Flood Protection Board.

No Photos

Check Point / View

Plainsburg Rd / Down

Rating **	A	Issue No.	**56**	GPS Lat/Long
Issue Type +	Ma	Location *		37.258340 °
Category	Rivers, Channels & Designated Flood			-120.324970 °
Item	Vegetation & Obstructions			
DWR ID	DWR_NA0013_35_c _ 2012_56			

Action/Comments

Inspector Comments: Minimal,scattered obstructions or vegetation. The flow is not impeded.

Photo 1 of 1 : CH_2015_NA0013_35_56_20150827_00037.jpg

Mariposa Creek looking downstream from Plainsburg Road Crossing.

Rating **	A	Issue No.	**57**	GPS Lat/Long
Issue Type +	Ma	Location *		37.258340 °
Category	Rivers, Channels & Designated Flood			-120.324970 °
Item	Shoaling / Sedimentation			
DWR ID	DWR_NA0013_35_c _ 2012_57			

Action/Comments

Inspector Comments: No shoaling or sedimentation present.

No Photos

* Location	** Rating		+ Issue Type
LS : Land Side	A : Acceptable	N : Not Inspected/Rated	Ma : Maintenance Deficiancy
WS : Water Side	M : Minimally Acceptable	C : Corrected	Ob : Design & System Obsolescence
CR : Crown	U : Unacceptable	A/W : Acceptable but Monitor & Maintain	En : Enforcement

Flood Control Project Maintenance
Levee Inspections

Levee Inspection Report By Mile - Channel 2015

Merced Streams Group

Channel	Channel Length	Inspection Start/End	Inspector
Mariposa Creek & Duck Slough	16.00	08/05/2015 08/06/2015	Herman Phillips

Check Point / View

Plainsburg Rd / Down (cont)

Rating **	A	Issue No.	58	GPS Lat/Long
Issue Type +	Ma	Location *		37.258340 °
Category	Rivers, Channels & Designated Flood			-120.324970 °
Item	Erosion / Bank Caving			
DWR ID	DWR_NA0013_35_c _ 2012_58			

Action/Comments

Inspector Comments: No erosion encroaching into the channel bank that would endanger the capacity of the channel was observed.

No Photos

Rating **	N	Issue No.	59	GPS Lat/Long
Issue Type +	Ma	Location *		37.258340 °
Category	Rivers, Channels & Designated Flood			-120.324970 °
Item	Revetments			
DWR ID	DWR_NA0013_35_c _ 2012_59			

Action/Comments

Inspector Comments: There is no revetment at this location and is not needed.

No Photos

Rating **	A	Issue No.	60	GPS Lat/Long
Issue Type +	Ma	Location *		37.258340 °
Category	Rivers, Channels & Designated Flood			-120.324970 °
Item	Encroachments			
DWR ID	DWR_NA0013_35_c _ 2012_60			

Action/Comments

Inspector Comments: No trash, debris, excavation, structures, or other obstructions present within the easement. Encroachments which do not diminish proper functioning of the project have been previously approved by the Central Valley Flood Protection Board.

No Photos

* Location	** Rating		+ Issue Type
LS : Land Side	A : Acceptable	N : Not Inspected/Rated	Ma : Maintenance Deficiancy
WS : Water Side	M : Minimally Acceptable	C : Corrected	Ob : Design & System Obsolescence
CR : Crown	U : Unacceptable	A/W : Acceptable but Monitor & Maintain	En : Enforcement

Flood Control Project Maintenance
Levee Inspections

Levee Inspection Report By Mile - Channel 2015

Merced Streams Group

Channel	Channel Length	Inspection Start/End	Inspector
Mariposa Creek & Duck Slough	16.00	08/05/2015 08/06/2015	Herman Phillips

Check Point / View

Whealan Rd / Up

Rating **	M	Issue No.	**61**	GPS Lat/Long
Issue Type +	Ma	Location *		37.261540 °
Category	Rivers, Channels & Designated Flood			-120.343200 °
Item	Vegetation & Obstructions			
DWR ID	DWR_NA0013_35_c _ 2012_61			

Action/Comments

Inspector Comments: Log jams, snags, vegetation growth (such as cat tails, bull rushes, bushes or saplings) or other obstructions block approximately 25% of the FCW.

Photo 1 of 1 : CH_2015_NA0013_35_61_20150827_00038.jpg

Mariposa Creek looking upstream from Whealan Road crossing.

Rating **	M	Issue No.	**62**	GPS Lat/Long
Issue Type +	Ma	Location *		37.261540 °
Category	Rivers, Channels & Designated Flood			-120.343200 °
Item	Shoaling / Sedimentation			
DWR ID	DWR_NA0013_35_c _ 2012_62			

Action/Comments

Inspector Comments: Non-aquatic grasses present on shoal. No trees or brush is present on shoal, and channel flow is not impeded.

No Photos

Rating **	A	Issue No.	**63**	GPS Lat/Long
Issue Type +	Ma	Location *		37.261540 °
Category	Rivers, Channels & Designated Flood			-120.343200 °
Item	Erosion / Bank Caving			
DWR ID	DWR_NA0013_35_c _ 2012_63			

Action/Comments

Inspector Comments: No erosion encroaching into the channel bank that would endanger the capacity of the channel was observed.

No Photos

* Location	** Rating		+ Issue Type
LS : Land Side	A : Acceptable	N : Not Inspected/Rated	Ma : Maintenance Deficiancy
WS : Water Side	M : Minimally Acceptable	C : Corrected	Ob : Design & System Obsolescence
CR : Crown	U : Unacceptable	A/W : Acceptable but Monitor & Maintain	En : Enforcement

Flood Control Project Maintenance
Levee Inspections

Levee Inspection Report By Mile - Channel 2015

Merced Streams Group

Channel	Channel Length	Inspection Start/End	Inspector
Mariposa Creek & Duck Slough	16.00	08/05/2015 08/06/2015	Herman Phillips

Check Point / View

Whealan Rd / Up (cont)

Rating **	N	Issue No.	**64**	GPS Lat/Long
Issue Type +	Ma	Location *		37.261540 °
Category	Rivers, Channels & Designated Flood			-120.343200 °
Item	Revetments			
DWR ID	DWR_NA0013_35_c _ 2012_64			

Action/Comments

Inspector Comments: There is no revetment at this location.

No Photos

Rating **	A	Issue No.	**65**	GPS Lat/Long
Issue Type +	Ma	Location *		37.261540 °
Category	Rivers, Channels & Designated Flood			-120.343200 °
Item	Encroachments			
DWR ID	DWR_NA0013_35_c _ 2012_65			

Action/Comments

Inspector Comments: No encroachments present.

No Photos

Check Point / View

Whealan Rd / Down

Rating **	M	Issue No.	**66**	GPS Lat/Long
Issue Type +	Ma	Location *		37.261540 °
Category	Rivers, Channels & Designated Flood			-120.343200 °
Item	Vegetation & Obstructions			
DWR ID	DWR_NA0013_35_c _ 2012_66			

Action/Comments

Inspector Comments: Log jams, snags, vegetation growth (such as cat tails, bull rushes, bushes or saplings) or other obstructions block approximately 25% of the FCW. Both banks covered with wild tree growth.

Photo 1 of 1 : CH_2015_NA0013_35_66_20150827_00039.jpg

Mariposa Creek looking downstream from Whealan Road Crossing.

* Location	** Rating		+ Issue Type
LS : Land Side	A : Acceptable	N : Not Inspected/Rated	Ma : Maintenance Deficiancy
WS : Water Side	M : Minimally Acceptable	C : Corrected	Ob : Design & System Obsolescence
CR : Crown	U : Unacceptable	A/W : Acceptable but Monitor & Maintain	En : Enforcement

Flood Control Project Maintenance
Levee Inspections

Levee Inspection Report By Mile - Channel 2015

Merced Streams Group

Channel	Channel Length	Inspection Start/End	Inspector
Mariposa Creek & Duck Slough	16.00	08/05/2015 08/06/2015	Herman Phillips

Check Point / View

Whealan Rd / Down (cont)

Rating **	A	Issue No.	67	GPS Lat/Long
Issue Type +	Ma	Location *		37.261540 °
Category	Rivers, Channels & Designated Flood			-120.343200 °
Item	Shoaling / Sedimentation			
DWR ID	DWR_NA0013_35_c _ 2012_67			

Action/Comments

Inspector Comments: No shoaling or sedimentation present.

No Photos

Rating **	A	Issue No.	68	GPS Lat/Long
Issue Type +	Ma	Location *		37.261540 °
Category	Rivers, Channels & Designated Flood			-120.343200 °
Item	Erosion / Bank Caving			
DWR ID	DWR_NA0013_35_c _ 2012_68			

Action/Comments

Inspector Comments: No erosion encroaching into the channel bank that would endanger the capacity of the channel was observed.

No Photos

Rating **	N	Issue No.	69	GPS Lat/Long
Issue Type +	Ma	Location *		37.261540 °
Category	Rivers, Channels & Designated Flood			-120.343200 °
Item	Revetments			
DWR ID	DWR_NA0013_35_c _ 2012_69			

Action/Comments

Inspector Comments: There is no revetment at this location and is not needed.

No Photos

* Location	** Rating		+ Issue Type
LS : Land Side	A : Acceptable	N : Not Inspected/Rated	Ma : Maintenance Deficiancy
WS : Water Side	M : Minimally Acceptable	C : Corrected	Ob : Design & System Obsolescence
CR : Crown	U : Unacceptable	A/W : Acceptable but Monitor & Maintain	En : Enforcement

Flood Control Project Maintenance
Levee Inspections

Levee Inspection Report By Mile - Channel 2015

Merced Streams Group

Channel	Channel Length	Inspection Start/End	Inspector
Mariposa Creek & Duck Slough	16.00	08/05/2015 08/06/2015	Herman Phillips

Check Point / View

Whealan Rd / Down (cont)

Rating **	A	Issue No.	**70**	GPS Lat/Long
Issue Type +	Ma	Location *		37.261540 °
Category	Rivers, Channels & Designated Flood			-120.343200 °
Item	Encroachments			
DWR ID	DWR_NA0013_35_c _ 2012_70			

Action/Comments

Inspector Comments: No encroachments observed during inspection.

No Photos

Check Point / View

Arboleda Rd / Up

Rating **	M	Issue No.	**71**	GPS Lat/Long
Issue Type +	Ma	Location *		37.257036 °
Category	Rivers, Channels & Designated Flood			-120.379219 °
Item	Vegetation & Obstructions			
DWR ID	DWR_NA0013_35_c _ 2012_71			

Action/Comments

Inspector Comments: Vegetation collection up on the left bank of channel, flow is not impeded.

Photo 1 of 1 : CH_2015_NA0013_35_71_20150827_00042.jpg

Mariposa Creek looking upstream from Arboleda Road crossing.

Rating **	A	Issue No.	**72**	GPS Lat/Long
Issue Type +	Ma	Location *		37.257036 °
Category	Rivers, Channels & Designated Flood			-120.379219 °
Item	Shoaling / Sedimentation			
DWR ID	DWR_NA0013_35_c _ 2012_72			

Action/Comments

Inspector Comments: No shoaling or sedimentation present.

No Photos

* Location	** Rating		+ Issue Type
LS : Land Side	A : Acceptable	N : Not Inspected/Rated	Ma : Maintenance Deficiancy
WS : Water Side	M : Minimally Acceptable	C : Corrected	Ob : Design & System Obsolescence
CR : Crown	U : Unacceptable	A/W : Acceptable but Monitor & Maintain	En : Enforcement

Flood Control Project Maintenance
Levee Inspections

Levee Inspection Report By Mile - Channel 2015

Merced Streams Group

Channel	Channel Length	Inspection Start/End	Inspector
Mariposa Creek & Duck Slough	16.00	08/05/2015 08/06/2015	Herman Phillips

Check Point / View

Arboleda Rd / Up (cont)

Rating **	A	Issue No.	73	GPS Lat/Long
Issue Type +	Ma	Location *		37.257036 °
Category	Rivers, Channels & Designated Flood			-120.379219 °
Item	Erosion / Bank Caving			
DWR ID	DWR_NA0013_35_c _ 2012_73			

Action/Comments

Inspector Comments: No erosion encroaching into the channel bank that would endanger the capacity of the channel was observed.

No Photos

Rating **	N	Issue No.	74	GPS Lat/Long
Issue Type +	Ma	Location *		37.257036 °
Category	Rivers, Channels & Designated Flood			-120.379219 °
Item	Revetments			
DWR ID	DWR_NA0013_35_c _ 2012_74			

Action/Comments

Inspector Comments: No revetment at this site.

No Photos

Rating **	A	Issue No.	75	GPS Lat/Long
Issue Type +	Ma	Location *		37.257036 °
Category	Rivers, Channels & Designated Flood			-120.379219 °
Item	Encroachments			
DWR ID	DWR_NA0013_35_c _ 2012_75			

Action/Comments

Inspector Comments: No trash, debris, excavation, structures, or other obstructions present within the easement.

No Photos

* Location	** Rating		+ Issue Type
LS : Land Side	A : Acceptable	N : Not Inspected/Rated	Ma : Maintenance Deficiancy
WS : Water Side	M : Minimally Acceptable	C : Corrected	Ob : Design & System Obsolescence
CR : Crown	U : Unacceptable	A/W : Acceptable but Monitor & Maintain	En : Enforcement

Flood Control Project Maintenance
Levee Inspections

Levee Inspection Report By Mile - Channel 2015

Merced Streams Group

Channel	Channel Length	Inspection Start/End	Inspector
Mariposa Creek & Duck Slough	16.00	08/05/2015 08/06/2015	Herman Phillips

Check Point / View

Arboleda Rd / Down

Rating **	M	Issue No.	76	GPS Lat/Long
Issue Type +	Ma	Location *		37.257036 °
Category	Rivers, Channels & Designated Flood			-120.379219 °
Item	Vegetation & Obstructions			
DWR ID	DWR_NA0013_35_c _ 2012_76			

Action/Comments

Inspector Comments: Log jams, snags, vegetation growth (such as cat tails, bull rushes, bushes or saplings) or other obstructions blocking approximately 25% of the capacity.

Photo 1 of 1 : CH_2015_NA0013_35_76_20150827_00041.jpg

Mariposa Creek looking upstream from Arboleda Road crossing.

Rating **	A	Issue No.	77	GPS Lat/Long
Issue Type +	Ma	Location *		37.257036 °
Category	Rivers, Channels & Designated Flood			-120.379219 °
Item	Shoaling / Sedimentation			
DWR ID	DWR_NA0013_35_c _ 2012_77			

Action/Comments

Inspector Comments: No shoaling or sedimentation present.

No Photos

Rating **	A	Issue No.	78	GPS Lat/Long
Issue Type +	Ma	Location *		37.257036 °
Category	Rivers, Channels & Designated Flood			-120.379219 °
Item	Erosion / Bank Caving			
DWR ID	DWR_NA0013_35_c _ 2012_78			

Action/Comments

Inspector Comments: MID came out and repaired the bank erosion that was on the left bank downstream of bridge crossing.

Photo 1 of 1 : CH_2015_NA0013_35_78_20150827_00043.jpg

Mariposa Creek left bank erosion repaired.

* Location	** Rating		+ Issue Type
LS : Land Side	A : Acceptable	N : Not Inspected/Rated	Ma : Maintenance Deficiancy
WS : Water Side	M : Minimally Acceptable	C : Corrected	Ob : Design & System Obsolescence
CR : Crown	U : Unacceptable	A/W : Acceptable but Monitor & Maintain	En : Enforcement

Flood Control Project Maintenance
Levee Inspections

Levee Inspection Report By Mile - Channel 2015

Merced Streams Group

Channel	Channel Length	Inspection Start/End	Inspector
Mariposa Creek & Duck Slough	16.00	08/05/2015 08/06/2015	Herman Phillips

Check Point / View

Arboleda Rd / Down (cont)

Rating **	N	Issue No.	**79**	GPS Lat/Long
Issue Type +	Ma	Location *		37.257036 °
Category	Rivers, Channels & Designated Flood			-120.379219 °
Item	Revetments			
DWR ID	DWR_NA0013_35_c _ 2012_79			

Action/Comments

Inspector Comments: There is no revetment at this site.

No Photos

Rating **	A	Issue No.	**80**	GPS Lat/Long
Issue Type +	Ma	Location *		37.257036 °
Category	Rivers, Channels & Designated Flood			-120.379219 °
Item	Encroachments			
DWR ID	DWR_NA0013_35_c _ 2012_80			

Action/Comments

Inspector Comments: No trash, debris, excavation, structures, or other obstructions present within the project easement area.

No Photos

Check Point / View

Healy Rd / Up

Rating **	U	Issue No.	**81**	GPS Lat/Long
Issue Type +	Ma	Location *		37.246180 °
Category	Rivers, Channels & Designated Flood			-120.434130 °
Item	Vegetation & Obstructions			
DWR ID	DWR_NA0013_35_c _ 2012_81			

Action/Comments

Inspector Comments: Vegetation present on both banks and in channel.

Photo 1 of 1 : CH_2015_NA0013_35_81_20150831_00049.jpg

Looking upstream from Healy Road crossing.

* Location	** Rating		+ Issue Type
LS : Land Side	A : Acceptable	N : Not Inspected/Rated	Ma : Maintenance Deficiancy
WS : Water Side	M : Minimally Acceptable	C : Corrected	Ob : Design & System Obsolescence
CR : Crown	U : Unacceptable	A/W : Acceptable but Monitor & Maintain	En : Enforcement

Flood Control Project Maintenance
Levee Inspections

Levee Inspection Report By Mile - Channel 2015

Merced Streams Group

Channel	Channel Length	Inspection Start/End	Inspector
Mariposa Creek & Duck Slough	16.00	08/05/2015 08/06/2015	Herman Phillips

Check Point / View

Healy Rd / Up (cont)

Rating **	U	Issue No.	**82**	GPS Lat/Long
Issue Type +	Ma	Location *		37.246180 °
Category	Rivers, Channels & Designated Flood			-120.434130 °
Item	Shoaling / Sedimentation			
DWR ID	DWR_NA0013_35_c _ 2012_82			

Action/Comments

Inspector Comments: Wild growth prevent viewing the channel for shoaling or sedimentation. Refer to photo of issue # 81.

No Photos

Rating **	M	Issue No.	**83**	GPS Lat/Long
Issue Type +	Ma	Location *		37.246180 °
Category	Rivers, Channels & Designated Flood			-120.434130 °
Item	Erosion / Bank Caving			
DWR ID	DWR_NA0013_35_c _ 2012_83			

Action/Comments

Inspector Comments: You can't see the banks at this location to see if any erosion is present or not. Visibility is prohibited by wild growth.

No Photos

Rating **	N	Issue No.	**84**	GPS Lat/Long
Issue Type +	Ma	Location *		37.246180 °
Category	Rivers, Channels & Designated Flood			-120.434130 °
Item	Revetments			
DWR ID	DWR_NA0013_35_c _ 2012_84			

Action/Comments

Inspector Comments: There is no revetment at this location and is not needed.

No Photos

* Location	** Rating		+ Issue Type
LS : Land Side	A : Acceptable	N : Not Inspected/Rated	Ma : Maintenance Deficiancy
WS : Water Side	M : Minimally Acceptable	C : Corrected	Ob : Design & System Obsolescence
CR : Crown	U : Unacceptable	A/W : Acceptable but Monitor & Maintain	En : Enforcement

Flood Control Project Maintenance
Levee Inspections

Levee Inspection Report By Mile - Channel 2015

Merced Streams Group

Channel	Channel Length	Inspection Start/End	Inspector
Mariposa Creek & Duck Slough	16.00	08/05/2015 08/06/2015	Herman Phillips

Check Point / View

Healy Rd / Up (cont)

Rating **	A	Issue No.	**85**	GPS Lat/Long
Issue Type +	Ma	Location *		37.246180 °
Category	Rivers, Channels & Designated Flood			-120.434130 °
Item	Encroachments			
DWR ID	DWR_NA0013_35_c _ 2012_85			

Action/Comments

Inspector Comments: No encroachments observed during inspection.

No Photos

Check Point / View

Healy Rd / Down

Rating **	M	Issue No.	**86**	GPS Lat/Long
Issue Type +	Ma	Location *		37.246180 °
Category	Rivers, Channels & Designated Flood			-120.434130 °
Item	Vegetation & Obstructions			
DWR ID	DWR_NA0013_35_c _ 2012_86			

Action/Comments

Inspector Comments: Log jams, snags, vegetation growth (such as cat tails, bull rushes, bushes or saplings) or other obstructions block approximately 25% of the capacity.

Photo 1 of 1 : CH_2015_NA0013_35_86_20150831_00050.jpg



Looking downstream from Healy Road crossing.

Rating **	A	Issue No.	**87**	GPS Lat/Long
Issue Type +	Ma	Location *		37.246180 °
Category	Rivers, Channels & Designated Flood			-120.434130 °
Item	Shoaling / Sedimentation			
DWR ID	DWR_NA0013_35_c _ 2012_87			

Action/Comments

Inspector Comments: No shoaling or sedimentation present.

No Photos

* Location	** Rating		+ Issue Type
LS : Land Side	A : Acceptable	N : Not Inspected/Rated	Ma : Maintenance Deficiancy
WS : Water Side	M : Minimally Acceptable	C : Corrected	Ob : Design & System Obsolescence
CR : Crown	U : Unacceptable	A/W : Acceptable but Monitor & Maintain	En : Enforcement

Flood Control Project Maintenance
Levee Inspections

Levee Inspection Report By Mile - Channel 2015

Merced Streams Group

Channel	Channel Length	Inspection Start/End	Inspector
Mariposa Creek & Duck Slough	16.00	08/05/2015 08/06/2015	Herman Phillips

Check Point / View

Healy Rd / Down (cont)

Rating **	A	Issue No.	88	GPS Lat/Long
Issue Type +	Ma	Location *		37.246180 °
Category	Rivers, Channels & Designated Flood			-120.434130 °
Item	Erosion / Bank Caving			
DWR ID	DWR_NA0013_35_c _ 2012_88			

Action/Comments

Inspector Comments: No erosion encroaching into the channel bank that would endanger the capacity of the channel was observed.

No Photos

Rating **	N	Issue No.	89	GPS Lat/Long
Issue Type +	Ma	Location *		37.246180 °
Category	Rivers, Channels & Designated Flood			-120.434130 °
Item	Revetments			
DWR ID	DWR_NA0013_35_c _ 2012_89			

Action/Comments

Inspector Comments: There is no revetment at this location and is not needed.

No Photos

Rating **	A	Issue No.	90	GPS Lat/Long
Issue Type +	Ma	Location *		37.246180 °
Category	Rivers, Channels & Designated Flood			-120.434130 °
Item	Encroachments			
DWR ID	DWR_NA0013_35_c _ 2012_90			

Action/Comments

Inspector Comments: No trash, debris, excavation, structures, or other obstructions present within the project easement area.

No Photos

* Location	** Rating		+ Issue Type
LS : Land Side	A : Acceptable	N : Not Inspected/Rated	Ma : Maintenance Deficiancy
WS : Water Side	M : Minimally Acceptable	C : Corrected	Ob : Design & System Obsolescence
CR : Crown	U : Unacceptable	A/W : Acceptable but Monitor & Maintain	En : Enforcement

Flood Control Project Maintenance
Levee Inspections

Levee Inspection Report By Mile - Channel 2015

Merced Streams Group

Channel	Channel Length	Inspection Start/End	Inspector
Mariposa Creek & Duck Slough	16.00	08/05/2015 08/06/2015	Herman Phillips

Check Point / View

Hwy 59 / Up

Rating **	M	Issue No.	**91**	GPS Lat/Long
Issue Type +	Ma	Location *		37.233961 °
Category	Rivers, Channels & Designated Flood			-120.487872 °
Item	Vegetation & Obstructions			
DWR ID	DWR_NA0013_35_c _ 2012_91			

Action/Comments

Inspector Comments: Log jams, snags, vegetation growth (such as cat tails, bull rushes, bushes or saplings) or other obstructions block approximately 25% of the capacity.

Photo 1 of 1 : CH_2015_NA0013_35_91_20150827_00046.jpg

Mariposa Creek looking upstream from Hwy 59.

Rating **	A	Issue No.	**92**	GPS Lat/Long
Issue Type +	Ma	Location *		37.233961 °
Category	Rivers, Channels & Designated Flood			-120.487872 °
Item	Shoaling / Sedimentation			
DWR ID	DWR_NA0013_35_c _ 2014_92			

Action/Comments

Inspector Comments: No shoaling or sedimentation present.

No Photos

Rating **	A	Issue No.	**93**	GPS Lat/Long
Issue Type +	Ma	Location *		37.233961 °
Category	Rivers, Channels & Designated Flood			-120.487872 °
Item	Erosion / Bank Caving			
DWR ID	DWR_NA0013_35_c _ 2012_93			

Action/Comments

Inspector Comments: No erosion present at this location.

No Photos

* Location	** Rating		+ Issue Type
LS : Land Side	A : Acceptable	N : Not Inspected/Rated	Ma : Maintenance Deficiancy
WS : Water Side	M : Minimally Acceptable	C : Corrected	Ob : Design & System Obsolescence
CR : Crown	U : Unacceptable	A/W : Acceptable but Monitor & Maintain	En : Enforcement

Flood Control Project Maintenance
Levee Inspections

Levee Inspection Report By Mile - Channel 2015

Merced Streams Group

Channel	Channel Length	Inspection Start/End	Inspector
Mariposa Creek & Duck Slough	16.00	08/05/2015 08/06/2015	Herman Phillips

Check Point / View

Hwy 59 / Up (cont)

Rating **	N	Issue No.	**94**	GPS Lat/Long
Issue Type +	Ma	Location *		37.233961 °
Category	Rivers, Channels & Designated Flood			-120.487872 °
Item	Revetments			
DWR ID	DWR_NA0013_35_c _ 2012_94			

Action/Comments

Inspector Comments: There is no revetment at this location and is not needed.

No Photos

Rating **	A	Issue No.	**95**	GPS Lat/Long
Issue Type +	Ma	Location *		37.233961 °
Category	Rivers, Channels & Designated Flood			-120.487872 °
Item	Encroachments			
DWR ID	DWR_NA0013_35_c _ 2012_95			

Action/Comments

Inspector Comments: No encroachments at this location.

No Photos

Check Point / View

Hwy 59 / Down

Rating **	U	Issue No.	**96**	GPS Lat/Long
Issue Type +	Ma	Location *		37.233961 °
Category	Rivers, Channels & Designated Flood			-120.487872 °
Item	Vegetation & Obstructions			
DWR ID	DWR_NA0013_35_c _ 2012_96			

Action/Comments

Inspector Comments: Log jams, snags, vegetation growth (such as cat tails, bull rushes, bushes or saplings) or other obstructions block approximately 50% of the capacity.

Photo 1 of 1 : CH_2015_NA0013_35_96_20150827_00047.jpg

Mariposa Creek looking downstream from Hwy 59.

* Location	** Rating		+ Issue Type
LS : Land Side	A : Acceptable	N : Not Inspected/Rated	Ma : Maintenance Deficiancy
WS : Water Side	M : Minimally Acceptable	C : Corrected	Ob : Design & System Obsolescence
CR : Crown	U : Unacceptable	A/W : Acceptable but Monitor & Maintain	En : Enforcement

Flood Control Project Maintenance
Levee Inspections

Levee Inspection Report By Mile - Channel 2015

Merced Streams Group

Channel	Channel Length	Inspection Start/End	Inspector
Mariposa Creek & Duck Slough	16.00	08/05/2015 08/06/2015	Herman Phillips

Check Point / View

Hwy 59 / Down (cont)

Rating **	A	Issue No.	97	GPS Lat/Long
Issue Type +	Ma	Location *		37.233961 °
Category	Rivers, Channels & Designated Flood			-120.487872 °
Item	Shoaling / Sedimentation			
DWR ID	DWR_NA0013_35_c _ 2012_97			

Action/Comments

Inspector Comments: No shoaling or sedimentation present.

No Photos

Rating **	M	Issue No.	98	GPS Lat/Long
Issue Type +	Ma	Location *		37.233961 °
Category	Rivers, Channels & Designated Flood			-120.487872 °
Item	Erosion / Bank Caving			
DWR ID	DWR_NA0013_35_c _ 2012_98			

Action/Comments

Inspector Comments: Unable to note erosion due to overgrowth.

No Photos

Rating **	N	Issue No.	99	GPS Lat/Long
Issue Type +	Ma	Location *		37.233961 °
Category	Rivers, Channels & Designated Flood			-120.487872 °
Item	Revetments			
DWR ID	DWR_NA0013_35_c _ 2012_99			

Action/Comments

Inspector Comments: There is no revetment at this location and is not needed.

No Photos

* Location	** Rating		+ Issue Type
LS : Land Side	A : Acceptable	N : Not Inspected/Rated	Ma : Maintenance Deficiancy
WS : Water Side	M : Minimally Acceptable	C : Corrected	Ob : Design & System Obsolescence
CR : Crown	U : Unacceptable	A/W : Acceptable but Monitor & Maintain	En : Enforcement

Flood Control Project Maintenance
Levee Inspections

Levee Inspection Report By Mile - Channel 2015

Merced Streams Group

Channel	Channel Length	Inspection Start/End	Inspector
Mariposa Creek & Duck Slough	16.00	08/05/2015 08/06/2015	Herman Phillips

Check Point / View

Hwy 59 / Down (cont)

Rating **	A	Issue No.	**100**	GPS Lat/Long
Issue Type +	Ma	Location *		37.233961 °
Category	Rivers, Channels & Designated Flood			-120.487872 °
Item	Encroachments			
DWR ID	DWR_NA0013_35_c _ 2012_100			

Action/Comments

Inspector Comments: No encroachments at this location.

No Photos

* Location	** Rating		+ Issue Type
LS : Land Side	A : Acceptable	N : Not Inspected/Rated	Ma : Maintenance Deficiancy
WS : Water Side	M : Minimally Acceptable	C : Corrected	Ob : Design & System Obsolescence
CR : Crown	U : Unacceptable	A/W : Acceptable but Monitor & Maintain	En : Enforcement

Flood Control Project Maintenance

Unit Cover Sheet

2015 Channel Inspection Results

Merced Streams Group

Channel
Miles Creek

Channel Rating	**M** *

Date of Inspection	08/10/2015 - 08/11/2015
DWR Inspector	Maksim Khashchuk
Accompanied By	Tom Rogers Merced Irrigation District
	Mike Walejko Merced County Public Works

* *Overall channel rating average is less than 0.2, however, U rated issues are present, so the overall rating is M instead of A.*

Flood Control Project Maintenance
Levee Inspections

Levee Inspection Report By Mile - Channel 2015

Merced Streams Group

Channel	Channel Length	Inspection Start/End	Inspector
Miles Creek	12.00	08/10/2015 08/11/2015	Maksim Khashchuk

Check Point / View

Childs Ave / Up

Rating **	A	Issue No.	**1**	GPS Lat/Long
Issue Type +	Ma	Location *		37.287962 °
Category	Rivers, Channels & Designated Flood			-120.309167 °
Item	Vegetation & Obstructions			
DWR ID	DWR_NA0013_36_c _ 2012_1			

Action/Comments

Inspector Comments: Some vegetation, but does not appear to be enough to impede flow.

Photo 1 of 1 : CH_2015_NA0013_36_1_20150812_00030.jpg

Upstream view from the Childs Ave. crossing.

Rating **	A	Issue No.	**7**	GPS Lat/Long
Issue Type +	Ma	Location *		37.287900 °
Category	Rivers, Channels & Designated Flood			-120.309480 °
Item	Shoaling / Sedimentation			
DWR ID	DWR_NA0013_36_c _ 2012_7			

Action/Comments

Inspector Comments: No shoaling or sedimentation present.

No Photos

Rating **	A	Issue No.	**3**	GPS Lat/Long
Issue Type +	Ma	Location *		37.287962 °
Category	Rivers, Channels & Designated Flood			-120.309170 °
Item	Erosion / Bank Caving			
DWR ID	DWR_NA0013_36_c _ 2012_3			

Action/Comments

Inspector Comments: No visible erosion or bank caving.

No Photos

* Location	** Rating		+ Issue Type
LS : Land Side	A : Acceptable	N : Not Inspected/Rated	Ma : Maintenance Deficiancy
WS : Water Side	M : Minimally Acceptable	C : Corrected	Ob : Design & System Obsolescence
CR : Crown	U : Unacceptable	A/W : Acceptable but Monitor & Maintain	En : Enforcement

Flood Control Project Maintenance
Levee Inspections

Levee Inspection Report By Mile - Channel 2015

Merced Streams Group

Channel	Channel Length	Inspection Start/End	Inspector
Miles Creek	12.00	08/10/2015 08/11/2015	Maksim Khashchuk

Check Point / View

Childs Ave / Up (cont)

Rating **	N	Issue No.	**4**	GPS Lat/Long
Issue Type +	Ma	Location *		37.287962 °
Category	Rivers, Channels & Designated Flood			-120.309170 °
Item	Revetments			
DWR ID	DWR_NA0013_36_c _ 2012_4			

Action/Comments

Inspector Comments: No revetments present at this location.

No Photos

Rating **	M	Issue No.	**5**	GPS Lat/Long
Issue Type +	Ma	Location *		37.287962 °
Category	Rivers, Channels & Designated Flood			-120.309170 °
Item	Encroachments			
DWR ID	DWR_NA0013_36_c _ 2012_5			

Action/Comments

Inspector Comments: Concrete blocks are being stacked under the bridge. Restore back to original condition.

Photo 1 of 1 : CH_2015_NA0013_36_5_20150812_00033.jpg

View of the stacked concrete blocks under the bridge.

* Location	** Rating		+ Issue Type
LS : Land Side	A : Acceptable	N : Not Inspected/Rated	Ma : Maintenance Deficiancy
WS : Water Side	M : Minimally Acceptable	C : Corrected	Ob : Design & System Obsolescence
CR : Crown	U : Unacceptable	A/W : Acceptable but Monitor & Maintain	En : Enforcement

Flood Control Project Maintenance
Levee Inspections

Levee Inspection Report By Mile - Channel 2015

Merced Streams Group

Channel	Channel Length	Inspection Start/End	Inspector
Miles Creek	12.00	08/10/2015 08/11/2015	Maksim Khashchuk

Check Point / View

Childs Ave / Down

Rating **	A	Issue No.	**6**	GPS Lat/Long
Issue Type +	Ma	Location *		37.287962 °
Category	Rivers, Channels & Designated Flood			-120.309170 °
Item	Vegetation & Obstructions			
DWR ID	DWR_NA0013_36_c _ 2012_6			

Action/Comments

Inspector Comments: Some vegetation present, but does not appear to be enough to impede flow.

Photo 1 of 1 : CH_2015_NA0013_36_6_20150812_00032.jpg

Downstream view from the Childs Ave. crossing.

Rating **	A	Issue No.	**2**	GPS Lat/Long
Issue Type +	Ma	Location *		37.287962 °
Category	Rivers, Channels & Designated Flood			-120.309170 °
Item	Shoaling / Sedimentation			
DWR ID	DWR_NA0013_36_c _ 2012_2			

Action/Comments

Inspector Comments: No shoaling or sedimentation present.

No Photos

Rating **	A	Issue No.	**8**	GPS Lat/Long
Issue Type +	Ma	Location *		37.287962 °
Category	Rivers, Channels & Designated Flood			-120.309170 °
Item	Erosion / Bank Caving			
DWR ID	DWR_NA0013_36_c _ 2012_8			

Action/Comments

Inspector Comments: No visible erosion or bank caving.

No Photos

* Location	** Rating		+ Issue Type
LS : Land Side	A : Acceptable	N : Not Inspected/Rated	Ma : Maintenance Deficiancy
WS : Water Side	M : Minimally Acceptable	C : Corrected	Ob : Design & System Obsolescence
CR : Crown	U : Unacceptable	A/W : Acceptable but Monitor & Maintain	En : Enforcement

Flood Control Project Maintenance
Levee Inspections

Levee Inspection Report By Mile - Channel 2015

Merced Streams Group

Channel	Channel Length	Inspection Start/End	Inspector
Miles Creek	12.00	08/10/2015 08/11/2015	Maksim Khashchuk

Check Point / View

Childs Ave / Down (cont)

Rating **	N	Issue No.	**9**	GPS Lat/Long
Issue Type +	Ma	Location *		37.287962 °
Category	Rivers, Channels & Designated Flood			-120.309170 °
Item	Revetments			
DWR ID	DWR_NA0013_36_c _ 2012_9			

Action/Comments

Inspector Comments: No revetments present at this location.

No Photos

Rating **	A	Issue No.	**10**	GPS Lat/Long
Issue Type +	Ma	Location *		37.287962 °
Category	Rivers, Channels & Designated Flood			-120.309170 °
Item	Encroachments			
DWR ID	DWR_NA0013_36_c _ 2012_10			

Action/Comments

Inspector Comments: No trash, debris or other encroachments present at this location.

No Photos

Check Point / View

Santa Fe Dr / Up

Rating **	A	Issue No.	**11**	GPS Lat/Long
Issue Type +	Ma	Location *		37.284393 °
Category	Rivers, Channels & Designated Flood			-120.315455 °
Item	Vegetation & Obstructions			
DWR ID	DWR_NA0013_36_c _ 2012_11			

Action/Comments

Inspector Comments: Minor vegetation, but does not appear to be sufficient to impede flows.

Photo 1 of 1 : CH_2015_NA0013_36_11_20150812_00034.jpg

View from the Santa Fe Dr. crossing looking upstream.

* Location	** Rating		+ Issue Type
LS : Land Side	A : Acceptable	N : Not Inspected/Rated	Ma : Maintenance Deficiancy
WS : Water Side	M : Minimally Acceptable	C : Corrected	Ob : Design & System Obsolescence
CR : Crown	U : Unacceptable	A/W : Acceptable but Monitor & Maintain	En : Enforcement

Flood Control Project Maintenance
Levee Inspections

Levee Inspection Report By Mile - Channel 2015

Merced Streams Group

Channel	Channel Length	Inspection Start/End	Inspector
Miles Creek	12.00	08/10/2015 08/11/2015	Maksim Khashchuk

Check Point / View

Santa Fe Dr / Up (cont)

Rating **	A	Issue No.	**12**	GPS Lat/Long
Issue Type +	Ma	Location *		37.284393 °
Category	Rivers, Channels & Designated Flood			-120.315460 °
Item	Shoaling / Sedimentation			
DWR ID	DWR_NA0013_36_c _ 2012_12			

Action/Comments

Inspector Comments: No shoaling or sedimentation present.

No Photos

Rating **	A	Issue No.	**13**	GPS Lat/Long
Issue Type +	Ma	Location *		37.284393 °
Category	Rivers, Channels & Designated Flood			-120.315460 °
Item	Erosion / Bank Caving			
DWR ID	DWR_NA0013_36_c _ 2012_13			

Action/Comments

Inspector Comments: No visible erosion or bank caving.

No Photos

Rating **	N	Issue No.	**14**	GPS Lat/Long
Issue Type +	Ma	Location *		37.284393 °
Category	Rivers, Channels & Designated Flood			-120.315460 °
Item	Revetments			
DWR ID	DWR_NA0013_36_c _ 2012_14			

Action/Comments

Inspector Comments: No revetments present at this location.

No Photos

* Location	** Rating		+ Issue Type
LS : Land Side	A : Acceptable	N : Not Inspected/Rated	Ma : Maintenance Deficiancy
WS : Water Side	M : Minimally Acceptable	C : Corrected	Ob : Design & System Obsolescence
CR : Crown	U : Unacceptable	A/W : Acceptable but Monitor & Maintain	En : Enforcement

Flood Control Project Maintenance
Levee Inspections

Levee Inspection Report By Mile - Channel 2015

Merced Streams Group

Channel	Channel Length	Inspection Start/End	Inspector
Miles Creek	12.00	08/10/2015 08/11/2015	Maksim Khashchuk

Check Point / View

Santa Fe Dr / Up (cont)

Rating **	A	Issue No.	15	GPS Lat/Long
Issue Type +	Ma	Location *		37.284393 °
Category	Rivers, Channels & Designated Flood			-120.315460 °
Item	Encroachments			
DWR ID	DWR_NA0013_36_c _ 2012_15			

Action/Comments

Inspector Comments: No trash, debris or other encroachments present at this location.

No Photos

Check Point / View

Santa Fe Dr / Down

Rating **	A	Issue No.	16	GPS Lat/Long
Issue Type +	Ma	Location *		37.284393 °
Category	Rivers, Channels & Designated Flood			-120.315460 °
Item	Vegetation & Obstructions			
DWR ID	DWR_NA0013_36_c _ 2012_16			

Action/Comments

Inspector Comments: Minor vegetation, but does not appear to be sufficient to impede flows.

Photo 1 of 1 : CH_2015_NA0013_36_16_20150812_00035.jpg

Santa Fe Dr. crossing downstream view.

Rating **	A	Issue No.	17	GPS Lat/Long
Issue Type +	Ma	Location *		37.284393 °
Category	Rivers, Channels & Designated Flood			-120.315460 °
Item	Shoaling / Sedimentation			
DWR ID	DWR_NA0013_36_c _ 2012_17			

Action/Comments

Inspector Comments: No shoaling or sedimentation present.

No Photos

* Location	** Rating		+ Issue Type
LS : Land Side	A : Acceptable	N : Not Inspected/Rated	Ma : Maintenance Deficiancy
WS : Water Side	M : Minimally Acceptable	C : Corrected	Ob : Design & System Obsolescence
CR : Crown	U : Unacceptable	A/W : Acceptable but Monitor & Maintain	En : Enforcement

Flood Control Project Maintenance
Levee Inspections

Levee Inspection Report By Mile - Channel 2015

Merced Streams Group

Channel	Channel Length	Inspection Start/End	Inspector
Miles Creek	12.00	08/10/2015 08/11/2015	Maksim Khashchuk

Check Point / View

Santa Fe Dr / Down (cont)

Rating **	A	Issue No.	**18**	GPS Lat/Long
Issue Type +	Ma	Location *		37.284393 °
Category	Rivers, Channels & Designated Flood			-120.315460 °
Item	Erosion / Bank Caving			
DWR ID	DWR_NA0013_36_c _ 2012_18			

Action/Comments

Inspector Comments: No visible erosion or bank caving.

No Photos

Rating **	N	Issue No.	**19**	GPS Lat/Long
Issue Type +	Ma	Location *		37.284393 °
Category	Rivers, Channels & Designated Flood			-120.315460 °
Item	Revetments			
DWR ID	DWR_NA0013_36_c _ 2012_19			

Action/Comments

Inspector Comments: No revetments present at this location.

No Photos

Rating **	A	Issue No.	**20**	GPS Lat/Long
Issue Type +	Ma	Location *		37.284393 °
Category	Rivers, Channels & Designated Flood			-120.315460 °
Item	Encroachments			
DWR ID	DWR_NA0013_36_c _ 2012_20			

Action/Comments

Inspector Comments: No trash, debris or other encroachments present at this location.

No Photos

* Location	** Rating		+ Issue Type
LS : Land Side	A : Acceptable	N : Not Inspected/Rated	Ma : Maintenance Deficiancy
WS : Water Side	M : Minimally Acceptable	C : Corrected	Ob : Design & System Obsolescence
CR : Crown	U : Unacceptable	A/W : Acceptable but Monitor & Maintain	En : Enforcement

Flood Control Project Maintenance
Levee Inspections

Levee Inspection Report By Mile - Channel 2015

Merced Streams Group

Channel	Channel Length	Inspection Start/End	Inspector
Miles Creek	12.00	08/10/2015 08/11/2015	Maksim Khashchuk

Check Point / View

Plainsburg Rd / Up

Rating **	A	Issue No.	**21**	GPS Lat/Long
Issue Type +	Ma	Location *		37.282285 °
Category	Rivers, Channels & Designated Flood			-120.324890 °
Item	Vegetation & Obstructions			
DWR ID	DWR_NA0013_36_c _ 2012_21			

Action/Comments

Inspector Comments: Minor vegetation, but does not appear as though it will impede flow.

Photo 1 of 1 : CH_2015_NA0013_36_21_20150812_00036.jpg

Plainsburg Road crossing upstream view.

Rating **	A	Issue No.	**22**	GPS Lat/Long
Issue Type +	Ma	Location *		37.282285 °
Category	Rivers, Channels & Designated Flood			-120.324890 °
Item	Shoaling / Sedimentation			
DWR ID	DWR_NA0013_36_c _ 2012_22			

Action/Comments

Inspector Comments: No shoaling or sedimentation present.

No Photos

Rating **	M	Issue No.	**23**	GPS Lat/Long
Issue Type +	Ma	Location *		37.282285 °
Category	Rivers, Channels & Designated Flood			-120.324890 °
Item	Erosion / Bank Caving			
DWR ID	DWR_NA0013_36_c _ 2012_23			

Action/Comments

Inspector Comments: Minor erosion on the left bank is present. Monitor this location.

No Photos

* Location	** Rating		+ Issue Type
LS : Land Side	A : Acceptable	N : Not Inspected/Rated	Ma : Maintenance Deficiancy
WS : Water Side	M : Minimally Acceptable	C : Corrected	Ob : Design & System Obsolescence
CR : Crown	U : Unacceptable	A/W : Acceptable but Monitor & Maintain	En : Enforcement

Flood Control Project Maintenance
Levee Inspections

Levee Inspection Report By Mile - Channel 2015

Merced Streams Group

Channel	Channel Length	Inspection Start/End	Inspector
Miles Creek	12.00	08/10/2015 08/11/2015	Maksim Khashchuk

Check Point / View

Plainsburg Rd / Up (cont)

Rating **	N	Issue No.	**24**	GPS Lat/Long
Issue Type +	Ma	Location *		37.282285 °
Category	Rivers, Channels & Designated Flood			-120.324890 °
Item	Revetments			
DWR ID	DWR_NA0013_36_c _ 2012_24			

Action/Comments

Inspector Comments: No revetments at this location.

No Photos

Rating **	A	Issue No.	**25**	GPS Lat/Long
Issue Type +	Ma	Location *		37.282285 °
Category	Rivers, Channels & Designated Flood			-120.324890 °
Item	Encroachments			
DWR ID	DWR_NA0013_36_c _ 2012_25			

Action/Comments

Inspector Comments: No trash, debris or other encroachments present at this location.

No Photos

Check Point / View

Plainsburg Rd / Down

Rating **	M	Issue No.	**26**	GPS Lat/Long
Issue Type +	Ma	Location *		37.282060 °
Category	Rivers, Channels & Designated Flood			-120.324870 °
Item	Vegetation & Obstructions			
DWR ID	DWR_NA0013_36_c _ 2012_26			

Action/Comments

Inspector Comments: Trees are beginning to grow in channel. They appear to be a willow and a black walnut; please remove.

Photo 1 of 1 : CH_2015_NA0013_36_26_20150812_00037.jpg

Plainsburg Rd crossing, downstream view, Note woody vegetation on left side of channel.

* Location	** Rating		+ Issue Type
LS : Land Side	A : Acceptable	N : Not Inspected/Rated	Ma : Maintenance Deficiancy
WS : Water Side	M : Minimally Acceptable	C : Corrected	Ob : Design & System Obsolescence
CR : Crown	U : Unacceptable	A/W : Acceptable but Monitor & Maintain	En : Enforcement

Flood Control Project Maintenance
Levee Inspections

Levee Inspection Report By Mile - Channel 2015

Merced Streams Group

Channel	Channel Length	Inspection Start/End	Inspector
Miles Creek	12.00	08/10/2015 08/11/2015	Maksim Khashchuk

Check Point / View

Plainsburg Rd / Down (cont)

Rating **	A	Issue No.	27	GPS Lat/Long	
Issue Type +	Ma	Location *		37.282285	°
Category	Rivers, Channels & Designated Flood			-120.324890	°
Item	Shoaling / Sedimentation				
DWR ID	DWR_NA0013_36_c _ 2012_27				

Action/Comments

Inspector Comments: No shoaling or sedimentation present.

No Photos

Rating **	A	Issue No.	28	GPS Lat/Long	
Issue Type +	Ma	Location *		37.282285	°
Category	Rivers, Channels & Designated Flood			-120.324890	°
Item	Erosion / Bank Caving				
DWR ID	DWR_NA0013_36_c _ 2012_28				

Action/Comments

Inspector Comments: No visible erosion or bank caving at this location.

No Photos

Rating **	N	Issue No.	29	GPS Lat/Long	
Issue Type +	Ma	Location *		37.282060	°
Category	Rivers, Channels & Designated Flood			-120.324870	°
Item	Revetments				
DWR ID	DWR_NA0013_36_c _ 2012_29				

Action/Comments

Inspector Comments: No revetments present at this location.

No Photos

* Location	** Rating		+ Issue Type
LS : Land Side	A : Acceptable	N : Not Inspected/Rated	Ma : Maintenance Deficiancy
WS : Water Side	M : Minimally Acceptable	C : Corrected	Ob : Design & System Obsolescence
CR : Crown	U : Unacceptable	A/W : Acceptable but Monitor & Maintain	En : Enforcement

Flood Control Project Maintenance
Levee Inspections

Levee Inspection Report By Mile - Channel 2015

Merced Streams Group

Channel	Channel Length	Inspection Start/End	Inspector
Miles Creek	12.00	08/10/2015 08/11/2015	Maksim Khashchuk

Check Point / View

Plainsburg Rd / Down (cont)

Rating **	A	Issue No.	30	GPS Lat/Long
Issue Type +	Ma	Location *		37.282285 °
Category	Rivers, Channels & Designated Flood			-120.324890 °
Item	Encroachments			
DWR ID	DWR_NA0013_36_c _ 2012_30			

Action/Comments

Inspector Comments: No trash, debris or other encroachments present at this location.

No Photos

Check Point / View

Gerard Ave / Up

Rating **	A	Issue No.	31	GPS Lat/Long
Issue Type +	Ma	Location *		37.280811 °
Category	Rivers, Channels & Designated Flood			-120.331170 °
Item	Vegetation & Obstructions			
DWR ID	DWR_NA0013_36_c _ 2012_31			

Action/Comments

Inspector Comments: Minor vegetation, but does not appear to be enough to impede flow.

Photo 1 of 1 : CH_2015_NA0013_36_31_20150812_00038.jpg

Upstream view from Gerard Ave. crossing.

Rating **	A	Issue No.	32	GPS Lat/Long
Issue Type +	Ma	Location *		37.280811 °
Category	Rivers, Channels & Designated Flood			-120.331170 °
Item	Shoaling / Sedimentation			
DWR ID	DWR_NA0013_36_c _ 2012_32			

Action/Comments

Inspector Comments: No shoaling or sedimentation present.

No Photos

* Location	** Rating		+ Issue Type
LS : Land Side	A : Acceptable	N : Not Inspected/Rated	Ma : Maintenance Deficiancy
WS : Water Side	M : Minimally Acceptable	C : Corrected	Ob : Design & System Obsolescence
CR : Crown	U : Unacceptable	A/W : Acceptable but Monitor & Maintain	En : Enforcement

Flood Control Project Maintenance
Levee Inspections

Levee Inspection Report By Mile - Channel 2015

Merced Streams Group

Channel	Channel Length	Inspection Start/End	Inspector
Miles Creek	12.00	08/10/2015 08/11/2015	Maksim Khashchuk

Check Point / View

Gerard Ave / Up (cont)

Rating **	A	Issue No.	**33**	GPS Lat/Long
Issue Type +	Ma	Location *		37.280811 °
Category	Rivers, Channels & Designated Flood			-120.331170 °
Item	Erosion / Bank Caving			
DWR ID	DWR_NA0013_36_c _ 2012_33			

Action/Comments

Inspector Comments: No visible erosion or bank caving at this location.

No Photos

Rating **	N	Issue No.	**34**	GPS Lat/Long
Issue Type +	Ma	Location *		37.280811 °
Category	Rivers, Channels & Designated Flood			-120.331170 °
Item	Revetments			
DWR ID	DWR_NA0013_36_c _ 2012_34			

Action/Comments

Inspector Comments: No revetments present at this location.

No Photos

Rating **	A	Issue No.	**35**	GPS Lat/Long
Issue Type +	Ma	Location *		37.280811 °
Category	Rivers, Channels & Designated Flood			-120.331170 °
Item	Encroachments			
DWR ID	DWR_NA0013_36_c _ 2012_35			

Action/Comments

Inspector Comments: No trash, debris or other encroachments present at this location.

No Photos

* Location	** Rating		+ Issue Type
LS : Land Side	A : Acceptable	N : Not Inspected/Rated	Ma : Maintenance Deficiancy
WS : Water Side	M : Minimally Acceptable	C : Corrected	Ob : Design & System Obsolescence
CR : Crown	U : Unacceptable	A/W : Acceptable but Monitor & Maintain	En : Enforcement

Flood Control Project Maintenance
Levee Inspections

Levee Inspection Report By Mile - Channel 2015

Merced Streams Group

Channel	Channel Length	Inspection Start/End	Inspector
Miles Creek	12.00	08/10/2015 08/11/2015	Maksim Khashchuk

Check Point / View

Gerard Ave / Down

Rating **	A	Issue No.	36	GPS Lat/Long
Issue Type +	Ma	Location *		37.280811 °
Category	Rivers, Channels & Designated Flood			-120.331170 °
Item	Vegetation & Obstructions			
DWR ID	DWR_NA0013_36_c _ 2012_36			

Action/Comments

Inspector Comments: The LMA has removed most of the woody vegetation and the channel capacity appears to be restored.

Photo 1 of 1 : CH_2015_NA0013_36_36_20150812_00039.jpg

Downstream view from Gerard Ave. crossing.

Rating **	A	Issue No.	37	GPS Lat/Long
Issue Type +	Ma	Location *		37.280811 °
Category	Rivers, Channels & Designated Flood			-120.331170 °
Item	Shoaling / Sedimentation			
DWR ID	DWR_NA0013_36_c _ 2012_37			

Action/Comments

Inspector Comments: No shoaling or sedimentation present.

No Photos

Rating **	A	Issue No.	38	GPS Lat/Long
Issue Type +	Ma	Location *		37.280811 °
Category	Rivers, Channels & Designated Flood			-120.331170 °
Item	Erosion / Bank Caving			
DWR ID	DWR_NA0013_36_c _ 2012_38			

Action/Comments

Inspector Comments: No visible erosion or bank caving at this location.

No Photos

* Location	** Rating		+ Issue Type
LS : Land Side	A : Acceptable	N : Not Inspected/Rated	Ma : Maintenance Deficiancy
WS : Water Side	M : Minimally Acceptable	C : Corrected	Ob : Design & System Obsolescence
CR : Crown	U : Unacceptable	A/W : Acceptable but Monitor & Maintain	En : Enforcement

Flood Control Project Maintenance
Levee Inspections

Levee Inspection Report By Mile - Channel 2015

Merced Streams Group

Channel	Channel Length	Inspection Start/End	Inspector
Miles Creek	12.00	08/10/2015 08/11/2015	Maksim Khashchuk

Check Point / View

Gerard Ave / Down (cont)

Rating **	N	Issue No.	**39**	GPS Lat/Long
Issue Type +	Ma	Location *		37.280811 °
Category	Rivers, Channels & Designated Flood			-120.331170 °
Item	Revetments			
DWR ID	DWR_NA0013_36_c _ 2012_39			

Action/Comments

Inspector Comments: No revetments present at this location.

No Photos

Rating **	A	Issue No.	**40**	GPS Lat/Long
Issue Type +	Ma	Location *		37.280811 °
Category	Rivers, Channels & Designated Flood			-120.331170 °
Item	Encroachments			
DWR ID	DWR_NA0013_36_c _ 2012_40			

Action/Comments

Inspector Comments: No trash, debris or other encroachments present at this location.

No Photos

Check Point / View

Whealan Rd / Up

Rating **	A	Issue No.	**41**	GPS Lat/Long
Issue Type +	Ma	Location *		37.278696 °
Category	Rivers, Channels & Designated Flood			-120.343029 °
Item	Vegetation & Obstructions			
DWR ID	DWR_NA0013_36_c _ 2012_41			

Action/Comments

Inspector Comments: Minimally obstructive vegetation present, but does not appear that it will impede flow.

Photo 1 of 1 : CH_2015_NA0013_36_41_20150812_00040.jpg

Upstream view from Whealan Rd. crossing.

* Location	** Rating		+ Issue Type
LS : Land Side	A : Acceptable	N : Not Inspected/Rated	Ma : Maintenance Deficiancy
WS : Water Side	M : Minimally Acceptable	C : Corrected	Ob : Design & System Obsolescence
CR : Crown	U : Unacceptable	A/W : Acceptable but Monitor & Maintain	En : Enforcement

Flood Control Project Maintenance
Levee Inspections

Levee Inspection Report By Mile - Channel 2015

Merced Streams Group

Channel	Channel Length	Inspection Start/End	Inspector
Miles Creek	12.00	08/10/2015 08/11/2015	Maksim Khashchuk

Check Point / View

Whealan Rd / Up (cont)

Rating **	A	Issue No.	42	GPS Lat/Long
Issue Type +	Ma	Location *		37.278696 °
Category	Rivers, Channels & Designated Flood			-120.343030 °
Item	Shoaling / Sedimentation			
DWR ID	DWR_NA0013_36_c _ 2012_42			

Action/Comments

Inspector Comments: No shoaling or sedimentation present.

No Photos

Rating **	A	Issue No.	43	GPS Lat/Long
Issue Type +	Ma	Location *		37.278696 °
Category	Rivers, Channels & Designated Flood			-120.343030 °
Item	Erosion / Bank Caving			
DWR ID	DWR_NA0013_36_c _ 2012_43			

Action/Comments

Inspector Comments: No visible erosion or bank caving at this location.

No Photos

Rating **	A	Issue No.	44	GPS Lat/Long
Issue Type +	Ma	Location *		37.278696 °
Category	Rivers, Channels & Designated Flood			-120.343030 °
Item	Revetments			
DWR ID	DWR_NA0013_36_c _ 2012_44			

Action/Comments

Inspector Comments: Revetment is located under the bridge on both sides of the creek. It appears to be free of debris.

No Photos

* Location	** Rating		+ Issue Type
LS : Land Side	A : Acceptable	N : Not Inspected/Rated	Ma : Maintenance Deficiancy
WS : Water Side	M : Minimally Acceptable	C : Corrected	Ob : Design & System Obsolescence
CR : Crown	U : Unacceptable	A/W : Acceptable but Monitor & Maintain	En : Enforcement

Flood Control Project Maintenance
Levee Inspections

Levee Inspection Report By Mile - Channel 2015

Merced Streams Group

Channel	Channel Length	Inspection Start/End	Inspector
Miles Creek	12.00	08/10/2015 08/11/2015	Maksim Khashchuk

Check Point / View

Whealan Rd / Up (cont)

Rating **	A	Issue No.	**45**	GPS Lat/Long
Issue Type +	Ma	Location *		37.278696 °
Category	Rivers, Channels & Designated Flood			-120.343030 °
Item	Encroachments			
DWR ID	DWR_NA0013_36_c _ 2012_45			

Action/Comments

Inspector Comments: No trash, debris or other encroachments present at this location.

No Photos

Check Point / View

Whealan Rd / Down

Rating **	A	Issue No.	**46**	GPS Lat/Long
Issue Type +	Ma	Location *		37.278696 °
Category	Rivers, Channels & Designated Flood			-120.343030 °
Item	Vegetation & Obstructions			
DWR ID	DWR_NA0013_36_c _ 2012_46			

Action/Comments

Inspector Comments: Very minor vegetation, does not appear as though it would impede flow.

Photo 1 of 1 : CH_2015_NA0013_36_46_20150812_00041.jpg

Downstream view from Whealan Rd. crossing.

Rating **	A	Issue No.	**47**	GPS Lat/Long
Issue Type +	Ma	Location *		37.278696 °
Category	Rivers, Channels & Designated Flood			-120.343030 °
Item	Shoaling / Sedimentation			
DWR ID	DWR_NA0013_36_c _ 2012_47			

Action/Comments

Inspector Comments: No shoaling or sedimentation present.

No Photos

* Location	** Rating		+ Issue Type
LS : Land Side	A : Acceptable	N : Not Inspected/Rated	Ma : Maintenance Deficiancy
WS : Water Side	M : Minimally Acceptable	C : Corrected	Ob : Design & System Obsolescence
CR : Crown	U : Unacceptable	A/W : Acceptable but Monitor & Maintain	En : Enforcement

Flood Control Project Maintenance
Levee Inspections

Levee Inspection Report By Mile - Channel 2015

Merced Streams Group

Channel	Channel Length	Inspection Start/End	Inspector
Miles Creek	12.00	08/10/2015 08/11/2015	Maksim Khashchuk

Check Point / View

Whealan Rd / Down (cont)

Rating **	A	Issue No.	48	GPS Lat/Long
Issue Type +	Ma	Location *		37.278696 °
Category	Rivers, Channels & Designated Flood			-120.343030 °
Item	Erosion / Bank Caving			
DWR ID	DWR_NA0013_36_c _ 2012_48			

Action/Comments

Inspector Comments: No visible erosion or bank caving at this location.

No Photos

Rating **	A	Issue No.	49	GPS Lat/Long
Issue Type +	Ma	Location *		37.278696 °
Category	Rivers, Channels & Designated Flood			-120.343030 °
Item	Revetments			
DWR ID	DWR_NA0013_36_c _ 2012_49			

Action/Comments

Inspector Comments: Revetment is under the bridge on both sides of the creek. It is free of debris and appears that it will not impede flows.

No Photos

Rating **	A	Issue No.	50	GPS Lat/Long
Issue Type +	Ma	Location *		37.278696 °
Category	Rivers, Channels & Designated Flood			-120.343030 °
Item	Encroachments			
DWR ID	DWR_NA0013_36_c _ 2012_50			

Action/Comments

Inspector Comments: No trash, debris or other encroachments present at this location.

No Photos

* Location	** Rating		+ Issue Type
LS : Land Side	A : Acceptable	N : Not Inspected/Rated	Ma : Maintenance Deficiancy
WS : Water Side	M : Minimally Acceptable	C : Corrected	Ob : Design & System Obsolescence
CR : Crown	U : Unacceptable	A/W : Acceptable but Monitor & Maintain	En : Enforcement

Flood Control Project Maintenance
Levee Inspections

Levee Inspection Report By Mile - Channel 2015

Merced Streams Group

Channel	Channel Length	Inspection Start/End	Inspector
Miles Creek	12.00	08/10/2015 08/11/2015	Maksim Khashchuk

Check Point / View

Arboleda Dr / Up

Rating **	A	Issue No.	**51**	GPS Lat/Long
Issue Type +	Ma	Location *		37.272977 °
Category	Rivers, Channels & Designated Flood			-120.379054 °
Item	Vegetation & Obstructions			
DWR ID	DWR_NA0013_36_c _ 2012_51			

Action/Comments

Inspector Comments: Minor vegetation present, but does not appear to impede flow.

Photo 1 of 1 : CH_2015_NA0013_36_51_20150812_00042.jpg

Upstream view from Arboleda Dr. crossing.

Rating **	A	Issue No.	**52**	GPS Lat/Long
Issue Type +	Ma	Location *		37.272977 °
Category	Rivers, Channels & Designated Flood			-120.379050 °
Item	Shoaling / Sedimentation			
DWR ID	DWR_NA0013_36_c _ 2012_52			

Action/Comments

Inspector Comments: No shoaling or sedimentation present.

No Photos

Rating **	A	Issue No.	**53**	GPS Lat/Long
Issue Type +	Ma	Location *		37.272977 °
Category	Rivers, Channels & Designated Flood			-120.379050 °
Item	Erosion / Bank Caving			
DWR ID	DWR_NA0013_36_c _ 2012_53			

Action/Comments

Inspector Comments: No visible erosion or bank caving at this location.

No Photos

* Location	** Rating		+ Issue Type
LS : Land Side	A : Acceptable	N : Not Inspected/Rated	Ma : Maintenance Deficiancy
WS : Water Side	M : Minimally Acceptable	C : Corrected	Ob : Design & System Obsolescence
CR : Crown	U : Unacceptable	A/W : Acceptable but Monitor & Maintain	En : Enforcement

Flood Control Project Maintenance
Levee Inspections

Levee Inspection Report By Mile - Channel 2015

Merced Streams Group

Channel	Channel Length	Inspection Start/End	Inspector
Miles Creek	12.00	08/10/2015 08/11/2015	Maksim Khashchuk

Check Point / View

Arboleda Dr / Up (cont)

Rating **	N	Issue No.	**54**	GPS Lat/Long
Issue Type +	Ma	Location *		37.272977 °
Category	Rivers, Channels & Designated Flood			-120.379050 °
Item	Revetments			
DWR ID	DWR_NA0013_36_c _ 2012_54			

Action/Comments

Inspector Comments: No revetments present at this location.

No Photos

Rating **	A	Issue No.	**55**	GPS Lat/Long
Issue Type +	Ma	Location *		37.272977 °
Category	Rivers, Channels & Designated Flood			-120.379050 °
Item	Encroachments			
DWR ID	DWR_NA0013_36_c _ 2012_55			

Action/Comments

Inspector Comments: No trash, debris or other encroachments present at this location.

No Photos

Check Point / View

Arboleda Dr / Down

Rating **	A	Issue No.	**56**	GPS Lat/Long
Issue Type +	Ma	Location *		37.272977 °
Category	Rivers, Channels & Designated Flood			-120.379050 °
Item	Vegetation & Obstructions			
DWR ID	DWR_NA0013_36_c _ 2012_56			

Action/Comments

Inspector Comments: Minor vegetation present, but does not appear to impede flow.

Photo 1 of 1 : CH_2015_NA0013_36_56_20150812_00043.jpg

Downstream view from Arboleda Dr. crossing

* Location	** Rating		+ Issue Type
LS : Land Side	A : Acceptable	N : Not Inspected/Rated	Ma : Maintenance Deficiancy
WS : Water Side	M : Minimally Acceptable	C : Corrected	Ob : Design & System Obsolescence
CR : Crown	U : Unacceptable	A/W : Acceptable but Monitor & Maintain	En : Enforcement

Flood Control Project Maintenance
Levee Inspections

Levee Inspection Report By Mile - Channel 2015

Merced Streams Group

Channel	Channel Length	Inspection Start/End	Inspector
Miles Creek	12.00	08/10/2015 08/11/2015	Maksim Khashchuk

Check Point / View

Arboleda Dr / Down (cont)

Rating **	A	Issue No.	57	GPS Lat/Long
Issue Type +	Ma	Location *		37.272977 °
Category	Rivers, Channels & Designated Flood			-120.379050 °
Item	Shoaling / Sedimentation			
DWR ID	DWR_NA0013_36_c _ 2012_57			

Action/Comments

Inspector Comments: No shoaling or sedimentation present.

No Photos

Rating **	A	Issue No.	58	GPS Lat/Long
Issue Type +	Ma	Location *		37.272977 °
Category	Rivers, Channels & Designated Flood			-120.379050 °
Item	Erosion / Bank Caving			
DWR ID	DWR_NA0013_36_c _ 2012_58			

Action/Comments

Inspector Comments: No visible erosion or bank caving at this location.

No Photos

Rating **	N	Issue No.	59	GPS Lat/Long
Issue Type +	Ma	Location *		37.272977 °
Category	Rivers, Channels & Designated Flood			-120.379050 °
Item	Revetments			
DWR ID	DWR_NA0013_36_c _ 2012_59			

Action/Comments

Inspector Comments: No revetments present at this location.

No Photos

* Location	** Rating		+ Issue Type
LS : Land Side	A : Acceptable	N : Not Inspected/Rated	Ma : Maintenance Deficiancy
WS : Water Side	M : Minimally Acceptable	C : Corrected	Ob : Design & System Obsolescence
CR : Crown	U : Unacceptable	A/W : Acceptable but Monitor & Maintain	En : Enforcement

Flood Control Project Maintenance
Levee Inspections

Levee Inspection Report By Mile - Channel 2015

Merced Streams Group

Channel	Channel Length	Inspection Start/End	Inspector
Miles Creek	12.00	08/10/2015 08/11/2015	Maksim Khashchuk

Check Point / View

Arboleda Dr / Down (cont)

Rating **	A	Issue No.	**60**	GPS Lat/Long
Issue Type +	Ma	Location *		37.272977 °
Category	Rivers, Channels & Designated Flood			-120.379050 °
Item	Encroachments			
DWR ID	DWR_NA0013_36_c _ 2012_60			

Action/Comments

Inspector Comments: No trash, debris or other encroachments present at this location.

No Photos

Check Point / View

Orchard Rd / Up

Rating **	A	Issue No.	**61**	GPS Lat/Long
Issue Type +	Ma	Location *		37.269474 °
Category	Rivers, Channels & Designated Flood			-120.397391 °
Item	Vegetation & Obstructions			
DWR ID	DWR_NA0013_36_c _ 2014_61			

Action/Comments

Inspector Comments: Minor vegetation, but does not appear to be enough to impede flow.

Photo 1 of 1 : CH_2015_NA0013_36_61_20150812_00044.jpg

Upstream view from Orchard Rd. crossing.

Rating **	A	Issue No.	**62**	GPS Lat/Long
Issue Type +	Ma	Location *		37.269474 °
Category	Rivers, Channels & Designated Flood			-120.397390 °
Item	Shoaling / Sedimentation			
DWR ID	DWR_NA0013_36_c _ 2012_62			

Action/Comments

Inspector Comments: No shoaling or sedimentation present.

No Photos

* Location	** Rating		+ Issue Type
LS : Land Side	A : Acceptable	N : Not Inspected/Rated	Ma : Maintenance Deficiancy
WS : Water Side	M : Minimally Acceptable	C : Corrected	Ob : Design & System Obsolescence
CR : Crown	U : Unacceptable	A/W : Acceptable but Monitor & Maintain	En : Enforcement

Flood Control Project Maintenance
Levee Inspections

Levee Inspection Report By Mile - Channel 2015

Merced Streams Group

Channel	Channel Length	Inspection Start/End	Inspector
Miles Creek	12.00	08/10/2015 08/11/2015	Maksim Khashchuk

Check Point / View

Orchard Rd / Up (cont)

Rating **	A	Issue No.	63	GPS Lat/Long
Issue Type +	Ma	Location *		37.269474 °
Category	Rivers, Channels & Designated Flood			-120.397390 °
Item	Erosion / Bank Caving			
DWR ID	DWR_NA0013_36_c _ 2012_63			

Action/Comments

Inspector Comments: No visible erosion or bank caving at this location.

No Photos

Rating **	N	Issue No.	64	GPS Lat/Long
Issue Type +	Ma	Location *		37.269474 °
Category	Rivers, Channels & Designated Flood			-120.397390 °
Item	Revetments			
DWR ID	DWR_NA0013_36_c _ 2012_64			

Action/Comments

Inspector Comments: No revetments present at this location.

No Photos

Rating **	A	Issue No.	65	GPS Lat/Long
Issue Type +	Ma	Location *		37.269474 °
Category	Rivers, Channels & Designated Flood			-120.397390 °
Item	Encroachments			
DWR ID	DWR_NA0013_36_c _ 2012_65			

Action/Comments

Inspector Comments: No trash, debris or other encroachments present at this location.

No Photos

* Location	** Rating		+ Issue Type
LS : Land Side	A : Acceptable	N : Not Inspected/Rated	Ma : Maintenance Deficiancy
WS : Water Side	M : Minimally Acceptable	C : Corrected	Ob : Design & System Obsolescence
CR : Crown	U : Unacceptable	A/W : Acceptable but Monitor & Maintain	En : Enforcement

Flood Control Project Maintenance
Levee Inspections

Levee Inspection Report By Mile - Channel 2015

Merced Streams Group

Channel	Channel Length	Inspection Start/End	Inspector
Miles Creek	12.00	08/10/2015 08/11/2015	Maksim Khashchuk

Check Point / View

Orchard Rd / Down

Rating **	A	Issue No.	66	GPS Lat/Long
Issue Type +	Ma	Location *		37.269474 °
Category	Rivers, Channels & Designated Flood			-120.397390 °
Item	Vegetation & Obstructions			
DWR ID	DWR_NA0013_36_c _ 2012_66			

Action/Comments

Inspector Comments: Minor vegetation, but does not appear to be enough to impede flow.

Photo 1 of 1 : CH_2015_NA0013_36_66_20150812_00045.jpg

Downstream view from Orchard Rd. crossing.

Rating **	A	Issue No.	67	GPS Lat/Long
Issue Type +	Ma	Location *		37.269474 °
Category	Rivers, Channels & Designated Flood			-120.397390 °
Item	Shoaling / Sedimentation			
DWR ID	DWR_NA0013_36_c _ 2012_67			

Action/Comments

Inspector Comments: No shoaling or sedimentation present.

No Photos

Rating **	A	Issue No.	68	GPS Lat/Long
Issue Type +	Ma	Location *		37.269474 °
Category	Rivers, Channels & Designated Flood			-120.397390 °
Item	Erosion / Bank Caving			
DWR ID	DWR_NA0013_36_c _ 2012_68			

Action/Comments

Inspector Comments: No visible erosion or bank caving at this location.

No Photos

* Location	** Rating		+ Issue Type
LS : Land Side	A : Acceptable	N : Not Inspected/Rated	Ma : Maintenance Deficiancy
WS : Water Side	M : Minimally Acceptable	C : Corrected	Ob : Design & System Obsolescence
CR : Crown	U : Unacceptable	A/W : Acceptable but Monitor & Maintain	En : Enforcement

Flood Control Project Maintenance
Levee Inspections

Levee Inspection Report By Mile - Channel 2015

Merced Streams Group

Channel	Channel Length	Inspection Start/End	Inspector
Miles Creek	12.00	08/10/2015 08/11/2015	Maksim Khashchuk

Check Point / View

Orchard Rd / Down (cont)

Rating **	N	Issue No.	**69**	GPS Lat/Long
Issue Type +	Ma	Location *		37.269474 °
Category	Rivers, Channels & Designated Flood			-120.397390 °
Item	Revetments			
DWR ID	DWR_NA0013_36_c _ 2012_69			

Action/Comments

Inspector Comments: No revetments present at this location.

No Photos

Rating **	A	Issue No.	**70**	GPS Lat/Long
Issue Type +	Ma	Location *		37.269474 °
Category	Rivers, Channels & Designated Flood			-120.397390 °
Item	Encroachments			
DWR ID	DWR_NA0013_36_c _ 2012_70			

Action/Comments

Inspector Comments: No trash, debris or other encroachments present at this location.

No Photos

Check Point / View

Miles Rd / Up

Rating **	A	Issue No.	**111**	GPS Lat/Long
Issue Type +	Ma	Location *		37.267270 °
Category	Rivers, Channels & Designated Flood			-120.415343 °
Item	Vegetation & Obstructions			
DWR ID	DWR_NA0013_36_c _ 2013_111			

Action/Comments

Inspector Comments: Some woody vegetation on the left bank but may not impede flow. Recommend clearing at least 100 feet upstream.

Photo 1 of 1 : CH_2015_NA0013_36_111_20150812_00046.jpg

Upstream view of Miles Creek from Miles Road.

* Location	** Rating		+ Issue Type
LS : Land Side	A : Acceptable	N : Not Inspected/Rated	Ma : Maintenance Deficiancy
WS : Water Side	M : Minimally Acceptable	C : Corrected	Ob : Design & System Obsolescence
CR : Crown	U : Unacceptable	A/W : Acceptable but Monitor & Maintain	En : Enforcement

Flood Control Project Maintenance
Levee Inspections

Levee Inspection Report By Mile - Channel 2015

Merced Streams Group

Channel	Channel Length	Inspection Start/End	Inspector
Miles Creek	12.00	08/10/2015 08/11/2015	Maksim Khashchuk

Check Point / View

Miles Rd / Up (cont)

Rating **	A	Issue No.	112	GPS Lat/Long
Issue Type +	Ma	Location *		37.267270 °
Category	Rivers, Channels & Designated Flood			-120.415340 °
Item	Shoaling / Sedimentation			
DWR ID	DWR_NA0013_36_c _ 2013_112			

Action/Comments

Inspector Comments: No shoaling or sedimentation present.

No Photos

Rating **	A	Issue No.	113	GPS Lat/Long
Issue Type +	Ma	Location *		37.267270 °
Category	Rivers, Channels & Designated Flood			-120.415340 °
Item	Erosion / Bank Caving			
DWR ID	DWR_NA0013_36_c _ 2013_113			

Action/Comments

Inspector Comments: No visible erosion or bank caving at this location.

No Photos

Rating **	N	Issue No.	114	GPS Lat/Long
Issue Type +	Ma	Location *		37.267270 °
Category	Rivers, Channels & Designated Flood			-120.415340 °
Item	Revetments			
DWR ID	DWR_NA0013_36_c _ 2013_114			

Action/Comments

Inspector Comments: No revetments present at this location.

No Photos

* Location	** Rating		+ Issue Type
LS : Land Side	A : Acceptable	N : Not Inspected/Rated	Ma : Maintenance Deficiancy
WS : Water Side	M : Minimally Acceptable	C : Corrected	Ob : Design & System Obsolescence
CR : Crown	U : Unacceptable	A/W : Acceptable but Monitor & Maintain	En : Enforcement

Flood Control Project Maintenance
Levee Inspections

Levee Inspection Report By Mile - Channel 2015

Merced Streams Group

Channel	Channel Length	Inspection Start/End	Inspector
Miles Creek	12.00	08/10/2015 08/11/2015	Maksim Khashchuk

Check Point / View

Miles Rd / Up (cont)

Rating **	A	Issue No.	**115**	GPS Lat/Long
Issue Type +	Ma	Location *		37.267270 °
Category	Rivers, Channels & Designated Flood			-120.415340 °
Item	Encroachments			
DWR ID	DWR_NA0013_36_c _ 2013_115			

Action/Comments

Inspector Comments: No trash, debris or other encroachments present at this location.

No Photos

Check Point / View

Miles Rd / Down

Rating **	A	Issue No.	**116**	GPS Lat/Long
Issue Type +	Ma	Location *		37.267270 °
Category	Rivers, Channels & Designated Flood			-120.415340 °
Item	Vegetation & Obstructions			
DWR ID	DWR_NA0013_36_c _ 2013_116			

Action/Comments

Inspector Comments: Minor vegetation, but does not appear to be enough to impede flow.

Photo 1 of 1 : CH_2015_NA0013_36_116_20150812_00047.jpg

Downstream view of Miles Creek from Miles Road.

Rating **	A	Issue No.	**117**	GPS Lat/Long
Issue Type +	Ma	Location *		37.267270 °
Category	Rivers, Channels & Designated Flood			-120.415340 °
Item	Shoaling / Sedimentation			
DWR ID	DWR_NA0013_36_c _ 2013_117			

Action/Comments

Inspector Comments: No shoaling or sedimentation present.

No Photos

* Location	** Rating		+ Issue Type
LS : Land Side	A : Acceptable	N : Not Inspected/Rated	Ma : Maintenance Deficiancy
WS : Water Side	M : Minimally Acceptable	C : Corrected	Ob : Design & System Obsolescence
CR : Crown	U : Unacceptable	A/W : Acceptable but Monitor & Maintain	En : Enforcement

Flood Control Project Maintenance
Levee Inspections

Levee Inspection Report By Mile - Channel 2015

Merced Streams Group

Channel	Channel Length	Inspection Start/End	Inspector
Miles Creek	12.00	08/10/2015 08/11/2015	Maksim Khashchuk

Check Point / View

Miles Rd / Down (cont)

Rating **	A	Issue No.	118	GPS Lat/Long
Issue Type +	Ma	Location *		37.267270 °
Category	Rivers, Channels & Designated Flood			-120.415340 °
Item	Erosion / Bank Caving			
DWR ID	DWR_NA0013_36_c _ 2013_118			

Action/Comments

Inspector Comments: No visible erosion or bank caving at this location.

No Photos

Rating **	N	Issue No.	119	GPS Lat/Long
Issue Type +	Ma	Location *		37.267270 °
Category	Rivers, Channels & Designated Flood			-120.415340 °
Item	Revetments			
DWR ID	DWR_NA0013_36_c _ 2013_119			

Action/Comments

Inspector Comments: No revetments present at this location.

No Photos

Rating **	A	Issue No.	120	GPS Lat/Long
Issue Type +	Ma	Location *		37.267270 °
Category	Rivers, Channels & Designated Flood			-120.415340 °
Item	Encroachments			
DWR ID	DWR_NA0013_36_c _ 2013_120			

Action/Comments

Inspector Comments: No trash, debris or other encroachments present at this location.

No Photos

* Location	** Rating		+ Issue Type
LS : Land Side	A : Acceptable	N : Not Inspected/Rated	Ma : Maintenance Deficiancy
WS : Water Side	M : Minimally Acceptable	C : Corrected	Ob : Design & System Obsolescence
CR : Crown	U : Unacceptable	A/W : Acceptable but Monitor & Maintain	En : Enforcement

Flood Control Project Maintenance
Levee Inspections

Levee Inspection Report By Mile - Channel 2015

Merced Streams Group

Channel	Channel Length	Inspection Start/End	Inspector
Miles Creek	12.00	08/10/2015 08/11/2015	Maksim Khashchuk

Check Point / View

Coffee St / Up

Rating **	A	Issue No.	**121**	GPS Lat/Long
Issue Type +	Ma	Location *		37.265040 °
Category	Rivers, Channels & Designated Flood			-120.427405 °
Item	Vegetation & Obstructions			
DWR ID	DWR_NA0013_36_c _ 2013_121			

Action/Comments

Inspector Comments: Some woody vegetatoin present on the left bank which may impeed flow in the future. Recommend removing woody vegetation from the channel.

Photo 1 of 1 : CH_2015_NA0013_36_121_20150812_00048.jpg

Upstream view of Miles Creek from Coffee St.

Rating **	A	Issue No.	**122**	GPS Lat/Long
Issue Type +	Ma	Location *		37.265040 °
Category	Rivers, Channels & Designated Flood			-120.427410 °
Item	Shoaling / Sedimentation			
DWR ID	DWR_NA0013_36_c _ 2013_122			

Action/Comments

Inspector Comments: No shoaling or sedimentation present.

No Photos

Rating **	A	Issue No.	**123**	GPS Lat/Long
Issue Type +	Ma	Location *		37.265040 °
Category	Rivers, Channels & Designated Flood			-120.427410 °
Item	Erosion / Bank Caving			
DWR ID	DWR_NA0013_36_c _ 2013_123			

Action/Comments

Inspector Comments: No visible erosion or bank caving at this location.

No Photos

* Location	** Rating		+ Issue Type
LS : Land Side	A : Acceptable	N : Not Inspected/Rated	Ma : Maintenance Deficiancy
WS : Water Side	M : Minimally Acceptable	C : Corrected	Ob : Design & System Obsolescence
CR : Crown	U : Unacceptable	A/W : Acceptable but Monitor & Maintain	En : Enforcement

Flood Control Project Maintenance
Levee Inspections

Levee Inspection Report By Mile - Channel 2015

Merced Streams Group

Channel	Channel Length	Inspection Start/End	Inspector
Miles Creek	12.00	08/10/2015 08/11/2015	Maksim Khashchuk

Check Point / View

Coffee St / Up (cont)

Rating **	N	Issue No.	124	GPS Lat/Long
Issue Type +	Ma	Location *		37.265040 °
Category	Rivers, Channels & Designated Flood			-120.427410 °
Item	Revetments			
DWR ID	DWR_NA0013_36_c _ 2013_124			

Action/Comments

Inspector Comments: No revetments present at this location.

No Photos

Rating **	M	Issue No.	125	GPS Lat/Long
Issue Type +	Ma	Location *		37.265070 °
Category	Rivers, Channels & Designated Flood			-120.427491 °
Item	Encroachments			
DWR ID	DWR_NA0013_36_c _ 2013_125			

Action/Comments

Inspector Comments: Remove urban debris from underneath the bridge.

Photo 1 of 1 : CH_2015_NA0013_36_125_20150812_00049.jpg

View of the urban trash stored under the bridge.

* Location	** Rating		+ Issue Type
LS : Land Side	A : Acceptable	N : Not Inspected/Rated	Ma : Maintenance Deficiancy
WS : Water Side	M : Minimally Acceptable	C : Corrected	Ob : Design & System Obsolescence
CR : Crown	U : Unacceptable	A/W : Acceptable but Monitor & Maintain	En : Enforcement

Flood Control Project Maintenance
Levee Inspections

Levee Inspection Report By Mile - Channel 2015

Merced Streams Group

Channel	Channel Length	Inspection Start/End	Inspector
Miles Creek	12.00	08/10/2015 08/11/2015	Maksim Khashchuk

Check Point / View

Coffee St / Down

Rating **	M	Issue No.	126	GPS Lat/Long
Issue Type +	Ma	Location *		37.265040 °
Category	Rivers, Channels & Designated Flood			-120.427410 °
Item	Vegetation & Obstructions			
DWR ID	DWR_NA0013_36_c _ 2013_126			

Action/Comments

Inspector Comments: Some woody vegetatoin present on the left bank which may impeed flow in the future. Recommend removing woody vegetation from the channel.

Photo 1 of 1 : CH_2015_NA0013_36_126_20150812_00050.jpg

Downstream view of Miles Creek from Coffee St.

Rating **	A	Issue No.	127	GPS Lat/Long
Issue Type +	Ma	Location *		37.265040 °
Category	Rivers, Channels & Designated Flood			-120.427410 °
Item	Shoaling / Sedimentation			
DWR ID	DWR_NA0013_36_c _ 2013_127			

Action/Comments

Inspector Comments: No shoaling or sedimentation present.

No Photos

Rating **	A	Issue No.	128	GPS Lat/Long
Issue Type +	Ma	Location *		37.265040 °
Category	Rivers, Channels & Designated Flood			-120.427410 °
Item	Erosion / Bank Caving			
DWR ID	DWR_NA0013_36_c _ 2013_128			

Action/Comments

Inspector Comments: No visible erosion or bank caving at this location.

No Photos

* Location	** Rating		+ Issue Type
LS : Land Side	A : Acceptable	N : Not Inspected/Rated	Ma : Maintenance Deficiancy
WS : Water Side	M : Minimally Acceptable	C : Corrected	Ob : Design & System Obsolescence
CR : Crown	U : Unacceptable	A/W : Acceptable but Monitor & Maintain	En : Enforcement

Flood Control Project Maintenance
Levee Inspections

Levee Inspection Report By Mile - Channel 2015

Merced Streams Group

Channel	Channel Length	Inspection Start/End	Inspector
Miles Creek	12.00	08/10/2015 08/11/2015	Maksim Khashchuk

Check Point / View

Coffee St / Down (cont)

Rating **	N	Issue No.	**129**	GPS Lat/Long
Issue Type +	Ma	Location *		37.265040 °
Category	Rivers, Channels & Designated Flood			-120.427410 °
Item	Revetments			
DWR ID	DWR_NA0013_36_c _ 2013_129			

Action/Comments

Inspector Comments: No revetments present at this location.

No Photos

Rating **	A	Issue No.	**130**	GPS Lat/Long
Issue Type +	Ma	Location *		37.265040 °
Category	Rivers, Channels & Designated Flood			-120.427410 °
Item	Encroachments			
DWR ID	DWR_NA0013_36_c _ 2013_130			

Action/Comments

Inspector Comments: No trash, debris or other encroachments present at this location.

No Photos

Check Point / View

Healy Rd / Up

Rating **	U	Issue No.	**71**	GPS Lat/Long
Issue Type +	Ma	Location *		37.263739 °
Category	Rivers, Channels & Designated Flood			-120.434491 °
Item	Vegetation & Obstructions			
DWR ID	DWR_NA0013_36_c _ 2012_71			

Action/Comments

Inspector Comments: Some woody vegetation in the channel may impede flow. Recommend clearing at least 100 feet upstream.

Photo 1 of 1 : CH_2015_NA0013_36_71_20150812_00051.jpg

Upstream view of Miles Creek from Healy Rd. crossing.

* Location	** Rating		+ Issue Type
LS : Land Side	A : Acceptable	N : Not Inspected/Rated	Ma : Maintenance Deficiancy
WS : Water Side	M : Minimally Acceptable	C : Corrected	Ob : Design & System Obsolescence
CR : Crown	U : Unacceptable	A/W : Acceptable but Monitor & Maintain	En : Enforcement

Flood Control Project Maintenance
Levee Inspections

Levee Inspection Report By Mile - Channel 2015

Merced Streams Group

Channel	Channel Length	Inspection Start/End	Inspector
Miles Creek	12.00	08/10/2015 08/11/2015	Maksim Khashchuk

Check Point / View

Healy Rd / Up (cont)

Rating **	A	Issue No.	**72**	GPS Lat/Long
Issue Type +	Ma	Location *		37.263739 °
Category	Rivers, Channels & Designated Flood			-120.434490 °
Item	Shoaling / Sedimentation			
DWR ID	DWR_NA0013_36_c _ 2012_72			

Action/Comments

Inspector Comments: No shoaling or sedimentation present.

No Photos

Rating **	A	Issue No.	**73**	GPS Lat/Long
Issue Type +	Ma	Location *		37.263739 °
Category	Rivers, Channels & Designated Flood			-120.434490 °
Item	Erosion / Bank Caving			
DWR ID	DWR_NA0013_36_c _ 2012_73			

Action/Comments

Inspector Comments: No visible erosion or bank caving at this location.

No Photos

Rating **	N	Issue No.	**74**	GPS Lat/Long
Issue Type +	Ma	Location *		37.263739 °
Category	Rivers, Channels & Designated Flood			-120.434490 °
Item	Revetments			
DWR ID	DWR_NA0013_36_c _ 2012_74			

Action/Comments

Inspector Comments: No revetments present at this location.

No Photos

* Location	** Rating		+ Issue Type
LS : Land Side	A : Acceptable	N : Not Inspected/Rated	Ma : Maintenance Deficiancy
WS : Water Side	M : Minimally Acceptable	C : Corrected	Ob : Design & System Obsolescence
CR : Crown	U : Unacceptable	A/W : Acceptable but Monitor & Maintain	En : Enforcement

Flood Control Project Maintenance
Levee Inspections

Levee Inspection Report By Mile - Channel 2015

Merced Streams Group

Channel	Channel Length	Inspection Start/End	Inspector
Miles Creek	12.00	08/10/2015 08/11/2015	Maksim Khashchuk

Check Point / View

Healy Rd / Up (cont)

Rating **	A	Issue No.	**75**	GPS Lat/Long
Issue Type +	Ma	Location *		37.263739 °
Category	Rivers, Channels & Designated Flood			-120.434490 °
Item	Encroachments			
DWR ID	DWR_NA0013_36_c _ 2012_75			

Action/Comments

Inspector Comments: No trash, debris or other encroachments present at this location.

No Photos

Check Point / View

Healy Rd / Down

Rating **	M	Issue No.	**76**	GPS Lat/Long
Issue Type +	Ma	Location *		37.263739 °
Category	Rivers, Channels & Designated Flood			-120.434490 °
Item	Vegetation & Obstructions			
DWR ID	DWR_NA0013_36_c _ 2012_76			

Action/Comments

Inspector Comments: Some woody vegetation in the channel may impede flow. Recommend clearing at least 100 feet downstream.

Photo 1 of 1 : CH_2015_NA0013_36_76_20150812_00052.jpg

Downstream view of Miles Creek from Healy Rd. crossing.

Rating **	A	Issue No.	**77**	GPS Lat/Long
Issue Type +	Ma	Location *		37.263739 °
Category	Rivers, Channels & Designated Flood			-120.434490 °
Item	Shoaling / Sedimentation			
DWR ID	DWR_NA0013_36_c _ 2012_77			

Action/Comments

Inspector Comments: No shoaling or sedimentation present.

No Photos

* Location	** Rating		+ Issue Type
LS : Land Side	A : Acceptable	N : Not Inspected/Rated	Ma : Maintenance Deficiancy
WS : Water Side	M : Minimally Acceptable	C : Corrected	Ob : Design & System Obsolescence
CR : Crown	U : Unacceptable	A/W : Acceptable but Monitor & Maintain	En : Enforcement

Flood Control Project Maintenance
Levee Inspections

Levee Inspection Report By Mile - Channel 2015

Merced Streams Group

Channel	Channel Length	Inspection Start/End	Inspector
Miles Creek	12.00	08/10/2015 08/11/2015	Maksim Khashchuk

Check Point / View

Healy Rd / Down (cont)

Rating **	A	Issue No.	**78**	GPS Lat/Long
Issue Type +	Ma	Location *		37.263739 °
Category	Rivers, Channels & Designated Flood			-120.434490 °
Item	Erosion / Bank Caving			
DWR ID	DWR_NA0013_36_c _ 2012_78			

Action/Comments

Inspector Comments: No visible erosion or bank caving at this location.

No Photos

Rating **	N	Issue No.	**79**	GPS Lat/Long
Issue Type +	Ma	Location *		37.263739 °
Category	Rivers, Channels & Designated Flood			-120.434490 °
Item	Revetments			
DWR ID	DWR_NA0013_36_c _ 2012_79			

Action/Comments

Inspector Comments: No revetments present at this location.

No Photos

Rating **	A	Issue No.	**80**	GPS Lat/Long
Issue Type +	Ma	Location *		37.263739 °
Category	Rivers, Channels & Designated Flood			-120.434490 °
Item	Encroachments			
DWR ID	DWR_NA0013_36_c _ 2012_80			

Action/Comments

Inspector Comments: No trash, debris or other encroachments present at this location.

No Photos

* Location	** Rating		+ Issue Type
LS : Land Side	A : Acceptable	N : Not Inspected/Rated	Ma : Maintenance Deficiancy
WS : Water Side	M : Minimally Acceptable	C : Corrected	Ob : Design & System Obsolescence
CR : Crown	U : Unacceptable	A/W : Acceptable but Monitor & Maintain	En : Enforcement

Flood Control Project Maintenance
Levee Inspections

Levee Inspection Report By Mile - Channel 2015

Merced Streams Group

Channel	Channel Length	Inspection Start/End	Inspector
Miles Creek	12.00	08/10/2015 08/11/2015	Maksim Khashchuk

Check Point / View

Tyler Rd / Up

Rating **	A	Issue No.	81	GPS Lat/Long
Issue Type +	Ma	Location *		37.263658 °
Category	Rivers, Channels & Designated Flood			-120.469774 °
Item	Vegetation & Obstructions			
DWR ID	DWR_NA0013_36_c _ 2012_81			

Action/Comments

Inspector Comments: Minor vegetation, but does not appear to be enough to impede flow.

Photo 1 of 1 : CH_2015_NA0013_36_81_20150812_00053.jpg

Upstream view of Miles Creek from Tyler Rd. crossing.

Rating **	A	Issue No.	82	GPS Lat/Long
Issue Type +	Ma	Location *		37.263658 °
Category	Rivers, Channels & Designated Flood			-120.469770 °
Item	Shoaling / Sedimentation			
DWR ID	DWR_NA0013_36_c _ 2012_82			

Action/Comments

Inspector Comments: No shoaling or sedimentation present.

No Photos

Rating **	A	Issue No.	83	GPS Lat/Long
Issue Type +	Ma	Location *		37.263658 °
Category	Rivers, Channels & Designated Flood			-120.469770 °
Item	Erosion / Bank Caving			
DWR ID	DWR_NA0013_36_c _ 2012_83			

Action/Comments

Inspector Comments: No visible erosion or bank caving at this location.

No Photos

* Location	** Rating		+ Issue Type
LS : Land Side	A : Acceptable	N : Not Inspected/Rated	Ma : Maintenance Deficiancy
WS : Water Side	M : Minimally Acceptable	C : Corrected	Ob : Design & System Obsolescence
CR : Crown	U : Unacceptable	A/W : Acceptable but Monitor & Maintain	En : Enforcement

Flood Control Project Maintenance
Levee Inspections

Levee Inspection Report By Mile - Channel 2015

Merced Streams Group

Channel	Channel Length	Inspection Start/End	Inspector
Miles Creek	12.00	08/10/2015 08/11/2015	Maksim Khashchuk

Check Point / View

Tyler Rd / Up (cont)

Rating **	N	Issue No.	**84**	GPS Lat/Long
Issue Type +	Ma	Location *		37.263658 °
Category	Rivers, Channels & Designated Flood			-120.469770 °
Item	Revetments			
DWR ID	DWR_NA0013_36_c _ 2012_84			

Action/Comments

Inspector Comments: No revetments present at this location.

No Photos

Rating **	A	Issue No.	**85**	GPS Lat/Long
Issue Type +	Ma	Location *		37.263658 °
Category	Rivers, Channels & Designated Flood			-120.469770 °
Item	Encroachments			
DWR ID	DWR_NA0013_36_c _ 2012_85			

Action/Comments

Inspector Comments: No trash, debris or other encroachments present at this location.

No Photos

Check Point / View

Tyler Rd / Down

Rating **	A	Issue No.	**86**	GPS Lat/Long
Issue Type +	Ma	Location *		37.263658 °
Category	Rivers, Channels & Designated Flood			-120.469770 °
Item	Vegetation & Obstructions			
DWR ID	DWR_NA0013_36_c _ 2012_86			

Action/Comments

Inspector Comments: Minor vegetation, but does not appear to be enough to impede flow.

Photo 1 of 1 : CH_2015_NA0013_36_86_20150812_00054.jpg

Downstream view of Miles Creek from Tyler Rd. crossing.

* Location	** Rating		+ Issue Type
LS : Land Side	A : Acceptable	N : Not Inspected/Rated	Ma : Maintenance Deficiancy
WS : Water Side	M : Minimally Acceptable	C : Corrected	Ob : Design & System Obsolescence
CR : Crown	U : Unacceptable	A/W : Acceptable but Monitor & Maintain	En : Enforcement

Flood Control Project Maintenance
Levee Inspections

Levee Inspection Report By Mile - Channel 2015

Merced Streams Group

Channel	Channel Length	Inspection Start/End	Inspector
Miles Creek	12.00	08/10/2015 08/11/2015	Maksim Khashchuk

Check Point / View

Tyler Rd / Down (cont)

Rating **	A	Issue No.	87	GPS Lat/Long
Issue Type +	Ma	Location *		37.263658 °
Category	Rivers, Channels & Designated Flood			-120.469770 °
Item	Shoaling / Sedimentation			
DWR ID	DWR_NA0013_36_c _ 2012_87			

Action/Comments

Inspector Comments: No shoaling or sedimentation present.

No Photos

Rating **	A	Issue No.	88	GPS Lat/Long
Issue Type +	Ma	Location *		37.263658 °
Category	Rivers, Channels & Designated Flood			-120.469770 °
Item	Erosion / Bank Caving			
DWR ID	DWR_NA0013_36_c _ 2012_88			

Action/Comments

Inspector Comments: No visible erosion or bank caving at this location.

No Photos

Rating **	N	Issue No.	89	GPS Lat/Long
Issue Type +	Ma	Location *		37.263658 °
Category	Rivers, Channels & Designated Flood			-120.469770 °
Item	Revetments			
DWR ID	DWR_NA0013_36_c _ 2012_89			

Action/Comments

Inspector Comments: No revetments present at this location.

No Photos

* Location	** Rating		+ Issue Type
LS : Land Side	A : Acceptable	N : Not Inspected/Rated	Ma : Maintenance Deficiancy
WS : Water Side	M : Minimally Acceptable	C : Corrected	Ob : Design & System Obsolescence
CR : Crown	U : Unacceptable	A/W : Acceptable but Monitor & Maintain	En : Enforcement

Flood Control Project Maintenance
Levee Inspections

Levee Inspection Report By Mile - Channel 2015

Merced Streams Group

Channel	Channel Length	Inspection Start/End	Inspector
Miles Creek	12.00	08/10/2015 08/11/2015	Maksim Khashchuk

Check Point / View

Tyler Rd / Down (cont)

Rating **	A	Issue No.	**90**	GPS Lat/Long	
Issue Type +	Ma	Location *		37.263658	°
Category	Rivers, Channels & Designated Flood			-120.469770	°
Item	Encroachments				
DWR ID	DWR_NA0013_36_c _ 2012_90				

Action/Comments

Inspector Comments: Wire fence encroaching channel by 11 feet on both sides. It may accumulate debris and restrict flow. Recommend removal of the lower part of the fence just below the bridge superstructure.

Photo 1 of 2 : CH_2015_NA0013_36_90_20150812_00055.jpg

View of the chain link fence encroaching into the channel on the left bank.

Rating **	A	Issue No.	**90 (cont)**	GPS Lat/Long	
Issue Type +	Ma	Location *		37.263658	°
Category	Rivers, Channels & Designated Flood			-120.469770	°
Item	Encroachments				
DWR ID	DWR_NA0013_36_c _ 2012_90				

Photo 2 of 2 : CH_2015_NA0013_36_90_20150812_00056.jpg

View of the chain link fence encroaching into the channel on the left bank.

* Location	** Rating		+ Issue Type
LS : Land Side	A : Acceptable	N : Not Inspected/Rated	Ma : Maintenance Deficiancy
WS : Water Side	M : Minimally Acceptable	C : Corrected	Ob : Design & System Obsolescence
CR : Crown	U : Unacceptable	A/W : Acceptable but Monitor & Maintain	En : Enforcement

Flood Control Project Maintenance
Levee Inspections

Levee Inspection Report By Mile - Channel 2015

Merced Streams Group

Channel	Channel Length	Inspection Start/End	Inspector
Miles Creek	12.00	08/10/2015 08/11/2015	Maksim Khashchuk

Check Point / View

Reilly Rd / Up

Rating **	A	Issue No.	**91**	GPS Lat/Long
Issue Type +	Ma	Location *		37.258252 °
Category	Rivers, Channels & Designated Flood			-120.475232 °
Item	Vegetation & Obstructions			
DWR ID	DWR_NA0013_36_c _ 2012_91			

Action/Comments

Inspector Comments: Minor vegetation, but does not appear to be enough to impede flow.

Photo 1 of 1 : CH_2015_NA0013_36_91_20150812_00057.jpg

Upstream view of Miles Creek from Reilly Rd. crossing.

Rating **	A	Issue No.	**92**	GPS Lat/Long
Issue Type +	Ma	Location *		37.258252 °
Category	Rivers, Channels & Designated Flood			-120.475230 °
Item	Shoaling / Sedimentation			
DWR ID	DWR_NA0013_36_c _ 2012_92			

Action/Comments

Inspector Comments: No shoaling or sedimentation present.

No Photos

Rating **	A	Issue No.	**93**	GPS Lat/Long
Issue Type +	Ma	Location *		37.258252 °
Category	Rivers, Channels & Designated Flood			-120.475230 °
Item	Erosion / Bank Caving			
DWR ID	DWR_NA0013_36_c _ 2012_93			

Action/Comments

Inspector Comments: No visible erosion or bank caving at this location.

No Photos

* Location	** Rating		+ Issue Type
LS : Land Side	A : Acceptable	N : Not Inspected/Rated	Ma : Maintenance Deficiancy
WS : Water Side	M : Minimally Acceptable	C : Corrected	Ob : Design & System Obsolescence
CR : Crown	U : Unacceptable	A/W : Acceptable but Monitor & Maintain	En : Enforcement

Flood Control Project Maintenance
Levee Inspections

Levee Inspection Report By Mile - Channel 2015

Merced Streams Group

Channel	Channel Length	Inspection Start/End	Inspector
Miles Creek	12.00	08/10/2015 08/11/2015	Maksim Khashchuk

Check Point / View

Reilly Rd / Up (cont)

Rating **	N	Issue No.	**94**	GPS Lat/Long
Issue Type +	Ma	Location *		37.258252 °
Category	Rivers, Channels & Designated Flood			-120.475230 °
Item	Revetments			
DWR ID	DWR_NA0013_36_c _ 2012_94			

Action/Comments

Inspector Comments: No revetments present at this location.

No Photos

Rating **	A	Issue No.	**95**	GPS Lat/Long
Issue Type +	Ma	Location *		37.258252 °
Category	Rivers, Channels & Designated Flood			-120.475230 °
Item	Encroachments			
DWR ID	DWR_NA0013_36_c _ 2012_95			

Action/Comments

Inspector Comments: No trash, debris or other encroachments present at this location.

No Photos

Check Point / View

Reilly Rd / Down

Rating **	M	Issue No.	**96**	GPS Lat/Long
Issue Type +	Ma	Location *		37.258252 °
Category	Rivers, Channels & Designated Flood			-120.475230 °
Item	Vegetation & Obstructions			
DWR ID	DWR_NA0013_36_c _ 2012_96			

Action/Comments

Inspector Comments: Some woody vegetation which may impede flow.

Photo 1 of 1 : CH_2015_NA0013_36_96_20150812_00058.jpg

Downstream view Miles Creek from Reilly Rd. crossing.

* Location	** Rating		+ Issue Type
LS : Land Side	A : Acceptable	N : Not Inspected/Rated	Ma : Maintenance Deficiancy
WS : Water Side	M : Minimally Acceptable	C : Corrected	Ob : Design & System Obsolescence
CR : Crown	U : Unacceptable	A/W : Acceptable but Monitor & Maintain	En : Enforcement

Flood Control Project Maintenance
Levee Inspections

Levee Inspection Report By Mile - Channel 2015

Merced Streams Group

Channel	Channel Length	Inspection Start/End	Inspector
Miles Creek	12.00	08/10/2015 08/11/2015	Maksim Khashchuk

Check Point / View

Reilly Rd / Down (cont)

Rating **	A	Issue No.	97	GPS Lat/Long
Issue Type +	Ma	Location *		37.258252 °
Category	Rivers, Channels & Designated Flood			-120.475230 °
Item	Shoaling / Sedimentation			
DWR ID	DWR_NA0013_36_c _ 2012_97			

Action/Comments

Inspector Comments: No shoaling or sedimentation present.

No Photos

Rating **	A	Issue No.	98	GPS Lat/Long
Issue Type +	Ma	Location *		37.258252 °
Category	Rivers, Channels & Designated Flood			-120.475230 °
Item	Erosion / Bank Caving			
DWR ID	DWR_NA0013_36_c _ 2012_98			

Action/Comments

Inspector Comments: No visible erosion or bank caving at this location.

No Photos

Rating **	A	Issue No.	99	GPS Lat/Long
Issue Type +	Ma	Location *		37.258252 °
Category	Rivers, Channels & Designated Flood			-120.475230 °
Item	Revetments			
DWR ID	DWR_NA0013_36_c _ 2012_99			

Action/Comments

Inspector Comments: No revetments present at this location.

No Photos

* Location	** Rating		+ Issue Type
LS : Land Side	A : Acceptable	N : Not Inspected/Rated	Ma : Maintenance Deficiancy
WS : Water Side	M : Minimally Acceptable	C : Corrected	Ob : Design & System Obsolescence
CR : Crown	U : Unacceptable	A/W : Acceptable but Monitor & Maintain	En : Enforcement

Flood Control Project Maintenance
Levee Inspections

Levee Inspection Report By Mile - Channel 2015

Merced Streams Group

Channel	Channel Length	Inspection Start/End	Inspector
Miles Creek	12.00	08/10/2015 08/11/2015	Maksim Khashchuk

Check Point / View

Reilly Rd / Down (cont)

Rating **	A	Issue No.	**100**	GPS Lat/Long
Issue Type +	Ma	Location *		37.258252 °
Category	Rivers, Channels & Designated Flood			-120.475230 °
Item	Encroachments			
DWR ID	DWR_NA0013_36_c _ 2012_100			

Action/Comments

Inspector Comments: No trash, debris or other encroachments present at this location.

No Photos

Check Point / View

Hwy 59 / Up

Rating **	M	Issue No.	**101**	GPS Lat/Long
Issue Type +	Ma	Location *		37.255886 °
Category	Rivers, Channels & Designated Flood			-120.487965 °
Item	Vegetation & Obstructions			
DWR ID	DWR_NA0013_36_c _ 2012_101			

Action/Comments

Inspector Comments: Some woody vegetation which may impede flow.

Photo 1 of 1 : CH_2015_NA0013_36_101_20150812_00060.jpg

Upstream view of Miles Creek from Highway 59 crossing.

Rating **	A	Issue No.	**102**	GPS Lat/Long
Issue Type +	Ma	Location *		37.255886 °
Category	Rivers, Channels & Designated Flood			-120.487970 °
Item	Shoaling / Sedimentation			
DWR ID	DWR_NA0013_36_c _ 2012_102			

Action/Comments

Inspector Comments: No shoaling or sedimentation present.

No Photos

* Location	** Rating		+ Issue Type
LS : Land Side	A : Acceptable	N : Not Inspected/Rated	Ma : Maintenance Deficiancy
WS : Water Side	M : Minimally Acceptable	C : Corrected	Ob : Design & System Obsolescence
CR : Crown	U : Unacceptable	A/W : Acceptable but Monitor & Maintain	En : Enforcement

Flood Control Project Maintenance
Levee Inspections

Levee Inspection Report By Mile - Channel 2015

Merced Streams Group

Channel	Channel Length	Inspection Start/End	Inspector
Miles Creek	12.00	08/10/2015 08/11/2015	Maksim Khashchuk

Check Point / View

Hwy 59 / Up (cont)

Rating **	A	Issue No.	103	GPS Lat/Long
Issue Type +	Ma	Location *		37.255886 °
Category	Rivers, Channels & Designated Flood			-120.487970 °
Item	Erosion / Bank Caving			
DWR ID	DWR_NA0013_36_c _ 2012_103			

Action/Comments

Inspector Comments: No visible erosion or bank caving at this location.

No Photos

Rating **	N	Issue No.	104	GPS Lat/Long
Issue Type +	Ma	Location *		37.255886 °
Category	Rivers, Channels & Designated Flood			-120.487970 °
Item	Revetments			
DWR ID	DWR_NA0013_36_c _ 2012_104			

Action/Comments

Inspector Comments: No revetments present at this location.

No Photos

Rating **	A	Issue No.	105	GPS Lat/Long
Issue Type +	Ma	Location *		37.255886 °
Category	Rivers, Channels & Designated Flood			-120.487970 °
Item	Encroachments			
DWR ID	DWR_NA0013_36_c _ 2012_105			

Action/Comments

Inspector Comments: No trash, debris or other encroachments present at this location.

No Photos

* Location	** Rating		+ Issue Type
LS : Land Side	A : Acceptable	N : Not Inspected/Rated	Ma : Maintenance Deficiancy
WS : Water Side	M : Minimally Acceptable	C : Corrected	Ob : Design & System Obsolescence
CR : Crown	U : Unacceptable	A/W : Acceptable but Monitor & Maintain	En : Enforcement

Flood Control Project Maintenance
Levee Inspections

Levee Inspection Report By Mile - Channel 2015

Merced Streams Group

Channel	Channel Length	Inspection Start/End	Inspector
Miles Creek	12.00	08/10/2015 08/11/2015	Maksim Khashchuk

Check Point / View

Hwy 59 / Down

Rating **	M	Issue No.	106	GPS Lat/Long
Issue Type +	Ma	Location *		37.255886 °
Category	Rivers, Channels & Designated Flood			-120.487970 °
Item	Vegetation & Obstructions			
DWR ID	DWR_NA0013_36_c _ 2012_106			

Action/Comments

Inspector Comments: It appears that the Black walnut tree has been removed at the bridge. However there is more woody vegetation growing downstream in the channel, this can impede flow, please remove.

Photo 1 of 1 : CH_2015_NA0013_36_106_20150812_00061.jpg

Downstream view of Miles Creek from Highway 59 crossing.

Rating **	A	Issue No.	107	GPS Lat/Long
Issue Type +	Ma	Location *		37.255886 °
Category	Rivers, Channels & Designated Flood			-120.487970 °
Item	Shoaling / Sedimentation			
DWR ID	DWR_NA0013_36_c _ 2012_107			

Action/Comments

Inspector Comments: No shoaling or sedimentation present.

No Photos

Rating **	M	Issue No.	108	GPS Lat/Long
Issue Type +	Ma	Location *		37.255886 °
Category	Rivers, Channels & Designated Flood			-120.487970 °
Item	Erosion / Bank Caving			
DWR ID	DWR_NA0013_36_c _ 2012_108			

Action/Comments

Inspector Comments: Erosion on the left bank due to overgrown woody vegetation on the right bank. Recommended to monitor the erosion and remove the woody vegetation.

No Photos

* Location	** Rating		+ Issue Type
LS : Land Side	A : Acceptable	N : Not Inspected/Rated	Ma : Maintenance Deficiancy
WS : Water Side	M : Minimally Acceptable	C : Corrected	Ob : Design & System Obsolescence
CR : Crown	U : Unacceptable	A/W : Acceptable but Monitor & Maintain	En : Enforcement

Flood Control Project Maintenance
Levee Inspections

Levee Inspection Report By Mile - Channel 2015

Merced Streams Group

Channel	Channel Length	Inspection Start/End	Inspector
Miles Creek	12.00	08/10/2015 08/11/2015	Maksim Khashchuk

Check Point / View

Hwy 59 / Down (cont)

Rating **	N	Issue No.	109	GPS Lat/Long
Issue Type +	Ma	Location *		37.255886 °
Category	Rivers, Channels & Designated Flood			-120.487970 °
Item	Revetments			
DWR ID	DWR_NA0013_36_c _ 2012_109			

Action/Comments

Inspector Comments: No revetments present at this location.

No Photos

Rating **	A	Issue No.	110	GPS Lat/Long
Issue Type +	Ma	Location *		37.255886 °
Category	Rivers, Channels & Designated Flood			-120.487970 °
Item	Encroachments			
DWR ID	DWR_NA0013_36_c _ 2012_110			

Action/Comments

Inspector Comments: No trash, debris or other encroachments present at this location.

No Photos

* Location	** Rating		+ Issue Type
LS : Land Side	A : Acceptable	N : Not Inspected/Rated	Ma : Maintenance Deficiancy
WS : Water Side	M : Minimally Acceptable	C : Corrected	Ob : Design & System Obsolescence
CR : Crown	U : Unacceptable	A/W : Acceptable but Monitor & Maintain	En : Enforcement

Flood Control Project Maintenance

Unit Cover Sheet

2015 Channel Inspection Results

Merced Streams Group

Channel
Owens Creek

Channel Rating	**A**

Date of Inspection	08/10/2015
DWR Inspector	Maksim Khashchuk
Accompanied By	Tom Rogers Merced Irrigation District
	Mike Walejko Merced County Public Works

Flood Control Project Maintenance
Levee Inspections

Levee Inspection Report By Mile - Channel 2015

Merced Streams Group

Channel	Channel Length	Inspection Start/End	Inspector
Owens Creek	2.88	08/10/2015 08/10/2015	Maksim Khashchuk

Check Point / View

Cunningham Rd / Up

Rating **	A	Issue No.	1	GPS Lat/Long
Issue Type +	Ma	Location *		37.290387 °
Category	Rivers, Channels & Designated Flood			-120.251836 °
Item	Vegetation & Obstructions			
DWR ID	DWR_NA0013_37_c _ 2012_1			

Action/Comments

Inspector Comments: No vegetation within channel noted.

Photo 1 of 1 : CH_2015_NA0013_37_1_20150812_00015.jpg

Upstream view from Cunningham Road crossing.

Rating **	A	Issue No.	2	GPS Lat/Long
Issue Type +	Ma	Location *		37.290387 °
Category	Rivers, Channels & Designated Flood			-120.251840 °
Item	Shoaling / Sedimentation			
DWR ID	DWR_NA0013_37_c _ 2012_2			

Action/Comments

Inspector Comments: No shoaling or sedimentation present

No Photos

Rating **	A	Issue No.	3	GPS Lat/Long
Issue Type +	Ma	Location *		37.290387 °
Category	Rivers, Channels & Designated Flood			-120.251840 °
Item	Erosion / Bank Caving			
DWR ID	DWR_NA0013_37_c _ 2012_3			

Action/Comments

Inspector Comments: No head cutting or horizontal deviation observed.

No Photos

* Location	** Rating		+ Issue Type
LS : Land Side	A : Acceptable	N : Not Inspected/Rated	Ma : Maintenance Deficiancy
WS : Water Side	M : Minimally Acceptable	C : Corrected	Ob : Design & System Obsolescence
CR : Crown	U : Unacceptable	A/W : Acceptable but Monitor & Maintain	En : Enforcement

Flood Control Project Maintenance
Levee Inspections

Levee Inspection Report By Mile - Channel 2015

Merced Streams Group

Channel	Channel Length	Inspection Start/End	Inspector
Owens Creek	2.88	08/10/2015 08/10/2015	Maksim Khashchuk

Check Point / View

Cunningham Rd / Up (cont)

Rating **	N	Issue No.	**4**	GPS Lat/Long
Issue Type +	Ma	Location *		37.290387 °
Category	Rivers, Channels & Designated Flood			-120.251840 °
Item	Revetments			
DWR ID	DWR_NA0013_37_c _ 2012_4			

Action/Comments

Inspector Comments: No revetments present at this location.

No Photos

Rating **	M	Issue No.	**5**	GPS Lat/Long
Issue Type +	Ma	Location *		37.290387 °
Category	Rivers, Channels & Designated Flood			-120.251840 °
Item	Encroachments			
DWR ID	DWR_NA0013_37_c _ 2012_5			

Action/Comments

Inspector Comments: There is a wire fence across the channel on the upstream side attached to the bridge piles, this could be an obstruction during high flows. Needs to be removed or constructed so that it will not cause an obstruction during high flows.

Photo 1 of 1 : CH_2015_NA0013_37_5_20150812_00002.jpg

Wire fence on upstream side of Cunningham crossing.

* Location	** Rating		+ Issue Type
LS : Land Side	A : Acceptable	N : Not Inspected/Rated	Ma : Maintenance Deficiancy
WS : Water Side	M : Minimally Acceptable	C : Corrected	Ob : Design & System Obsolescence
CR : Crown	U : Unacceptable	A/W : Acceptable but Monitor & Maintain	En : Enforcement

Flood Control Project Maintenance
Levee Inspections

Levee Inspection Report By Mile - Channel 2015

Merced Streams Group

Channel	Channel Length	Inspection Start/End	Inspector
Owens Creek	2.88	08/10/2015 08/10/2015	Maksim Khashchuk

Check Point / View

Cunningham Rd / Down

Rating **	A	Issue No.	**6**	GPS Lat/Long
Issue Type +	Ma	Location *		37.290387 °
Category	Rivers, Channels & Designated Flood			-120.251840 °
Item	Vegetation & Obstructions			
DWR ID	DWR_NA0013_37_c _ 2012_6			

Action/Comments

Inspector Comments: Vegetation is present, but not enough to impede flow during high water events.

Photo 1 of 1 : CH_2015_NA0013_37_6_20150812_00016.jpg

Cunningham crossing downstream view.

Rating **	A	Issue No.	**7**	GPS Lat/Long
Issue Type +	Ma	Location *		37.290387 °
Category	Rivers, Channels & Designated Flood			-120.251840 °
Item	Shoaling / Sedimentation			
DWR ID	DWR_NA0013_37_c _ 2012_7			

Action/Comments

Inspector Comments: No shoaling or sedimentation present.

No Photos

Rating **	A	Issue No.	**8**	GPS Lat/Long
Issue Type +	Ma	Location *		37.290387 °
Category	Rivers, Channels & Designated Flood			-120.251840 °
Item	Erosion / Bank Caving			
DWR ID	DWR_NA0013_37_c _ 2012_8			

Action/Comments

Inspector Comments: No visible erosion or bank caving.

No Photos

* Location	** Rating		+ Issue Type
LS : Land Side	A : Acceptable	N : Not Inspected/Rated	Ma : Maintenance Deficiancy
WS : Water Side	M : Minimally Acceptable	C : Corrected	Ob : Design & System Obsolescence
CR : Crown	U : Unacceptable	A/W : Acceptable but Monitor & Maintain	En : Enforcement

Flood Control Project Maintenance
Levee Inspections

Levee Inspection Report By Mile - Channel 2015

Merced Streams Group

Channel	Channel Length	Inspection Start/End	Inspector
Owens Creek	2.88	08/10/2015 08/10/2015	Maksim Khashchuk

Check Point / View

Cunningham Rd / Down (cont)

Rating **	N	Issue No.	9	GPS Lat/Long	
Issue Type +	Ma	Location *		37.290387	°
Category	Rivers, Channels & Designated Flood			-120.251840	°
Item	Revetments				
DWR ID	DWR_NA0013_37_c _ 2012_9				

Action/Comments

Inspector Comments: No revetments present at this location.

No Photos

Rating **	M	Issue No.	10	GPS Lat/Long	
Issue Type +	Ma	Location *		37.290387	°
Category	Rivers, Channels & Designated Flood			-120.251840	°
Item	Encroachments				
DWR ID	DWR_NA0013_37_c _ 2012_10				

Action/Comments

Inspector Comments: Debris accumulation under the bridge. May restrict flows during high water event.

Photo 1 of 1 : CH_2015_NA0013_37_10_20150812_00004.jpg

Debris and vegetation accumulated under bridge.

* Location	** Rating		+ Issue Type
LS : Land Side	A : Acceptable	N : Not Inspected/Rated	Ma : Maintenance Deficiancy
WS : Water Side	M : Minimally Acceptable	C : Corrected	Ob : Design & System Obsolescence
CR : Crown	U : Unacceptable	A/W : Acceptable but Monitor & Maintain	En : Enforcement

Flood Control Project Maintenance
Levee Inspections

Levee Inspection Report By Mile - Channel 2015

Merced Streams Group

Channel	Channel Length	Inspection Start/End	Inspector
Owens Creek	2.88	08/10/2015 08/10/2015	Maksim Khashchuk

Check Point / View

Childs Ave / Up

Rating **	A	Issue No.	**11**	GPS Lat/Long
Issue Type +	Ma	Location *		37.287303 °
Category	Rivers, Channels & Designated Flood			-120.254863 °
Item	Vegetation & Obstructions			
DWR ID	DWR_NA0013_37_c _ 2012_11			

Action/Comments

Inspector Comments: Some vegetation, but does not appear to be enough to impede flows.

Photo 1 of 1 : CH_2015_NA0013_37_11_20150812_00017.jpg

Upstream view of Childs Ave. crossing.

Rating **	A	Issue No.	**12**	GPS Lat/Long
Issue Type +	Ma	Location *		37.287303 °
Category	Rivers, Channels & Designated Flood			-120.254863 °
Item	Shoaling / Sedimentation			
DWR ID	DWR_NA0013_37_c _ 2012_12			

Action/Comments

Inspector Comments: No shoaling or sedimentation present.

No Photos

Rating **	A	Issue No.	**13**	GPS Lat/Long
Issue Type +	Ma	Location *		37.287303 °
Category	Rivers, Channels & Designated Flood			-120.254863 °
Item	Erosion / Bank Caving			
DWR ID	DWR_NA0013_37_c _ 2012_13			

Action/Comments

Inspector Comments: No visible erosion or bank caving.

No Photos

* Location	** Rating		+ Issue Type
LS : Land Side	A : Acceptable	N : Not Inspected/Rated	Ma : Maintenance Deficiancy
WS : Water Side	M : Minimally Acceptable	C : Corrected	Ob : Design & System Obsolescence
CR : Crown	U : Unacceptable	A/W : Acceptable but Monitor & Maintain	En : Enforcement

Flood Control Project Maintenance
Levee Inspections

Levee Inspection Report By Mile - Channel 2015

Merced Streams Group

Channel	Channel Length	Inspection Start/End	Inspector
Owens Creek	2.88	08/10/2015 08/10/2015	Maksim Khashchuk

Check Point / View

Childs Ave / Up (cont)

Rating **	N	Issue No.	**14**	GPS Lat/Long
Issue Type +	Ma	Location *		37.287303 °
Category	Rivers, Channels & Designated Flood			-120.254863 °
Item	Revetments			
DWR ID	DWR_NA0013_37_c _ 2012_14			

Action/Comments

Inspector Comments: No revetments present at this location.

No Photos

Rating **	A	Issue No.	**15**	GPS Lat/Long
Issue Type +	Ma	Location *		37.287303 °
Category	Rivers, Channels & Designated Flood			-120.254863 °
Item	Encroachments			
DWR ID	DWR_NA0013_37_c _ 2012_15			

Action/Comments

Inspector Comments: The wire fence across the channel has been cut and it appears that it should not collect debris and block flows.

No Photos

Check Point / View

Childs Ave / Down

Rating **	A	Issue No.	**16**	GPS Lat/Long
Issue Type +	Ma	Location *		37.287303 °
Category	Rivers, Channels & Designated Flood			-120.254863 °
Item	Vegetation & Obstructions			
DWR ID	DWR_NA0013_37_c _ 2012_16			

Action/Comments

Inspector Comments: Some minor vegetation present, but will not impede flows.

Photo 1 of 1 : CH_2015_NA0013_37_16_20150812_00018.jpg

View of downstream channel at Childs Ave.

* Location	** Rating		+ Issue Type
LS : Land Side	A : Acceptable	N : Not Inspected/Rated	Ma : Maintenance Deficiancy
WS : Water Side	M : Minimally Acceptable	C : Corrected	Ob : Design & System Obsolescence
CR : Crown	U : Unacceptable	A/W : Acceptable but Monitor & Maintain	En : Enforcement

Flood Control Project Maintenance
Levee Inspections

Levee Inspection Report By Mile - Channel 2015

Merced Streams Group

Channel	Channel Length	Inspection Start/End	Inspector
Owens Creek	2.88	08/10/2015 08/10/2015	Maksim Khashchuk

Check Point / View

Childs Ave / Down (cont)

Rating **	A	Issue No.	**17**	GPS Lat/Long
Issue Type +	Ma	Location *		37.287303 °
Category	Rivers, Channels & Designated Flood			-120.254863 °
Item	Shoaling / Sedimentation			
DWR ID	DWR_NA0013_37_c _ 2012_17			

Action/Comments

Inspector Comments: No shoaling or sedimentation present.

No Photos

Rating **	A	Issue No.	**18**	GPS Lat/Long
Issue Type +	Ma	Location *		37.287303 °
Category	Rivers, Channels & Designated Flood			-120.254863 °
Item	Erosion / Bank Caving			
DWR ID	DWR_NA0013_37_c _ 2012_18			

Action/Comments

Inspector Comments: Some minor bank caving, where channel changes direction, please monitor.

Photo 1 of 1 : CH_2015_NA0013_37_18_20150812_00007.jpg

View of the repaired erosion site.

Rating **	N	Issue No.	**19**	GPS Lat/Long
Issue Type +	Ma	Location *		37.287303 °
Category	Rivers, Channels & Designated Flood			-120.254863 °
Item	Revetments			
DWR ID	DWR_NA0013_37_c _ 2012_19			

Action/Comments

Inspector Comments: No revetments present at this location.

No Photos

* Location	** Rating		+ Issue Type
LS : Land Side	A : Acceptable	N : Not Inspected/Rated	Ma : Maintenance Deficiancy
WS : Water Side	M : Minimally Acceptable	C : Corrected	Ob : Design & System Obsolescence
CR : Crown	U : Unacceptable	A/W : Acceptable but Monitor & Maintain	En : Enforcement

Flood Control Project Maintenance
Levee Inspections

Levee Inspection Report By Mile - Channel 2015

Merced Streams Group

Channel	Channel Length	Inspection Start/End	Inspector
Owens Creek	2.88	08/10/2015 08/10/2015	Maksim Khashchuk

Check Point / View

Childs Ave / Down (cont)

Rating **	M	Issue No.	**20**	GPS Lat/Long
Issue Type +	Ma	Location *		37.287303 °
Category	Rivers, Channels & Designated Flood			-120.254863 °
Item	Encroachments			
DWR ID	DWR_NA0013_37_c _ 2012_20			

Action/Comments

Inspector Comments: Wire fence has been placed across the channel, fence is holding debris and needs to be constructed so it will not impede flows during high water events. Note removal of fence may accelerate the erosion at this point. See erosion comment.

Photo 1 of 1 : CH_2015_NA0013_37_20_20150812_00008.jpg

View of the wire fence across the channel downstream of Childs Ave. crossing.

Check Point / View

Mission Ave extension / Up

Rating **	A	Issue No.	**21**	GPS Lat/Long
Issue Type +	Ma	Location *		37.272955 °
Category	Rivers, Channels & Designated Flood			-120.280168 °
Item	Vegetation & Obstructions			
DWR ID	DWR_NA0013_37_c _ 2012_21			

Action/Comments

Inspector Comments: Minor vegetation but does not appear to be enough to impede flow.

Photo 1 of 1 : CH_2015_NA0013_37_21_20150812_00019.jpg

Upstream view of Owens Creek from Mission Ave. crossing.

* Location	** Rating		+ Issue Type
LS : Land Side	A : Acceptable	N : Not Inspected/Rated	Ma : Maintenance Deficiancy
WS : Water Side	M : Minimally Acceptable	C : Corrected	Ob : Design & System Obsolescence
CR : Crown	U : Unacceptable	A/W : Acceptable but Monitor & Maintain	En : Enforcement

Flood Control Project Maintenance
Levee Inspections

Levee Inspection Report By Mile - Channel 2015

Merced Streams Group

Channel	Channel Length	Inspection Start/End	Inspector
Owens Creek	2.88	08/10/2015 08/10/2015	Maksim Khashchuk

Check Point / View

Mission Ave extension / Up (cont)

Rating **	A	Issue No.	22	GPS Lat/Long
Issue Type +	Ma	Location *		37.272955 °
Category	Rivers, Channels & Designated Flood			-120.280170 °
Item	Shoaling / Sedimentation			
DWR ID	DWR_NA0013_37_c _ 2012_22			

Action/Comments

Inspector Comments: No shoaling or sedimentation present.

No Photos

Rating **	A	Issue No.	23	GPS Lat/Long
Issue Type +	Ma	Location *		37.272955 °
Category	Rivers, Channels & Designated Flood			-120.280170 °
Item	Erosion / Bank Caving			
DWR ID	DWR_NA0013_37_c _ 2012_23			

Action/Comments

Inspector Comments: No visible erosion or bank caving.

No Photos

Rating **	A	Issue No.	24	GPS Lat/Long
Issue Type +	Ma	Location *		37.272955 °
Category	Rivers, Channels & Designated Flood			-120.280170 °
Item	Revetments			
DWR ID	DWR_NA0013_37_c _ 2012_24			

Action/Comments

Inspector Comments: Riprap has been placed on both upstream and downstream side of bridge.

No Photos

* Location	** Rating		+ Issue Type
LS : Land Side	A : Acceptable	N : Not Inspected/Rated	Ma : Maintenance Deficiancy
WS : Water Side	M : Minimally Acceptable	C : Corrected	Ob : Design & System Obsolescence
CR : Crown	U : Unacceptable	A/W : Acceptable but Monitor & Maintain	En : Enforcement

Flood Control Project Maintenance
Levee Inspections

Levee Inspection Report By Mile - Channel 2015

Merced Streams Group

Channel	Channel Length	Inspection Start/End	Inspector
Owens Creek	2.88	08/10/2015 08/10/2015	Maksim Khashchuk

Check Point / View

Mission Ave extension / Up (cont)

Rating **	A	Issue No.	**25**	GPS Lat/Long
Issue Type +	Ma	Location *		37.272955 °
Category	Rivers, Channels & Designated Flood			-120.280170 °
Item	Encroachments			
DWR ID	DWR_NA0013_37_c _ 2012_25			

Action/Comments

Inspector Comments: No trash, debris or other encroachments noted at this location.

No Photos

Check Point / View

Mission Ave extension / Down

Rating **	A	Issue No.	**26**	GPS Lat/Long
Issue Type +	Ma	Location *		37.272955 °
Category	Rivers, Channels & Designated Flood			-120.280170 °
Item	Vegetation & Obstructions			
DWR ID	DWR_NA0013_37_c _ 2012_26			

Action/Comments

Inspector Comments: Minor downstream vegetation, but does not appear to be enough to impede flow.

Photo 1 of 1 : CH_2015_NA0013_37_26_20150812_00020.jpg

Downstream view of Owens Creek from Mission Ave. crossing.

Rating **	A	Issue No.	**27**	GPS Lat/Long
Issue Type +	Ma	Location *		37.272955 °
Category	Rivers, Channels & Designated Flood			-120.280170 °
Item	Shoaling / Sedimentation			
DWR ID	DWR_NA0013_37_c _ 2012_27			

Action/Comments

Inspector Comments: No shoaling or sedimentation present.

No Photos

* Location	** Rating		+ Issue Type
LS : Land Side	A : Acceptable	N : Not Inspected/Rated	Ma : Maintenance Deficiancy
WS : Water Side	M : Minimally Acceptable	C : Corrected	Ob : Design & System Obsolescence
CR : Crown	U : Unacceptable	A/W : Acceptable but Monitor & Maintain	En : Enforcement

Flood Control Project Maintenance
Levee Inspections

Levee Inspection Report By Mile - Channel 2015

Merced Streams Group

Channel	Channel Length	Inspection Start/End	Inspector
Owens Creek	2.88	08/10/2015 08/10/2015	Maksim Khashchuk

Check Point / View

Mission Ave extension / Down (cont)

Rating **	A	Issue No.	28	GPS Lat/Long
Issue Type +	Ma	Location *		37.272955 °
Category	Rivers, Channels & Designated Flood			-120.280170 °
Item	Erosion / Bank Caving			
DWR ID	DWR_NA0013_37_c _ 2012_28			

Action/Comments

Inspector Comments: No visible erosion or bank caving.

No Photos

Rating **	A	Issue No.	29	GPS Lat/Long
Issue Type +	Ma	Location *		37.272955 °
Category	Rivers, Channels & Designated Flood			-120.280170 °
Item	Revetments			
DWR ID	DWR_NA0013_37_c _ 2012_29			

Action/Comments

Inspector Comments: Riprap has been placed in the channel at its most constricting point, beneath the bridge, this may reduce the flow capacity of the channel.

Photo 1 of 1 : CH_2015_NA0013_37_29_20150812_00011.jpg

View of the riprap in the channel at Mission Ave crossing.

Rating **	A	Issue No.	30	GPS Lat/Long
Issue Type +	Ma	Location *		37.272955 °
Category	Rivers, Channels & Designated Flood			-120.280170 °
Item	Encroachments			
DWR ID	DWR_NA0013_37_c _ 2013_30			

Action/Comments

Inspector Comments: No trash, debris or other encroachments noted at this location.

No Photos

* Location	** Rating		+ Issue Type
LS : Land Side	A : Acceptable	N : Not Inspected/Rated	Ma : Maintenance Deficiancy
WS : Water Side	M : Minimally Acceptable	C : Corrected	Ob : Design & System Obsolescence
CR : Crown	U : Unacceptable	A/W : Acceptable but Monitor & Maintain	En : Enforcement

Flood Control Project Maintenance
Levee Inspections

Levee Inspection Report By Mile - Channel 2015

Merced Streams Group

Channel	Channel Length	Inspection Start/End	Inspector
Owens Creek	2.88	08/10/2015 08/10/2015	Maksim Khashchuk

Check Point / View

Diversion at Le Grand Canal, D/S Limit / Up

Rating **	M	Issue No.	**31**	GPS Lat/Long
Issue Type +	Ma	Location *		37.273393 °
Category	Rivers, Channels & Designated Flood			-120.277410 °
Item	Vegetation & Obstructions			
DWR ID	DWR_NA0013_37_c _ 2012_31			

Action/Comments

Inspector Comments: Vegetation is thick and obstructing flow.

Photo 1 of 1 : CH_2015_NA0013_37_31_20150812_00021.jpg

Upstream view of Owens Creek at diversion.

Rating **	A	Issue No.	**32**	GPS Lat/Long
Issue Type +	Ma	Location *		37.273393 °
Category	Rivers, Channels & Designated Flood			-120.277410 °
Item	Shoaling / Sedimentation			
DWR ID	DWR_NA0013_37_c _ 2012_32			

Action/Comments

Inspector Comments: No shoaling or sedimentation present.

No Photos

Rating **	A	Issue No.	**33**	GPS Lat/Long
Issue Type +	Ma	Location *		37.273393 °
Category	Rivers, Channels & Designated Flood			-120.277410 °
Item	Erosion / Bank Caving			
DWR ID	DWR_NA0013_37_c _ 2012_33			

Action/Comments

Inspector Comments: No visible erosion or bank caving.

No Photos

* Location	** Rating		+ Issue Type
LS : Land Side	A : Acceptable	N : Not Inspected/Rated	Ma : Maintenance Deficiancy
WS : Water Side	M : Minimally Acceptable	C : Corrected	Ob : Design & System Obsolescence
CR : Crown	U : Unacceptable	A/W : Acceptable but Monitor & Maintain	En : Enforcement

Flood Control Project Maintenance
Levee Inspections

Levee Inspection Report By Mile - Channel 2015

Merced Streams Group

Channel	Channel Length	Inspection Start/End	Inspector
Owens Creek	2.88	08/10/2015 08/10/2015	Maksim Khashchuk

Check Point / View

Diversion at Le Grand Canal, D/S Limit / Up (cont)

Rating **	N	Issue No.	**34**	GPS Lat/Long
Issue Type +	Ma	Location *		37.273393 °
Category	Rivers, Channels & Designated Flood			-120.277410 °
Item	Revetments			
DWR ID	DWR_NA0013_37_c _ 2012_34			

Action/Comments

Inspector Comments: No revetments present at this location.

No Photos

Rating **	M	Issue No.	**35**	GPS Lat/Long
Issue Type +	Ma	Location *		37.273393 °
Category	Rivers, Channels & Designated Flood			-120.277409 °
Item	Encroachments			
DWR ID	DWR_NA0013_37_c _ 2012_35			

Action/Comments

Inspector Comments: Possible excavation at this location, which appears to be impeding flow. An earth dam is placed across the channel.

Photo 1 of 1 : CH_2015_NA0013_37_35_20150812_00013.jpg

Photo shows what appears to be material placed in the channel, material is overgrown with vegetation.

* Location	** Rating		+ Issue Type
LS : Land Side	A : Acceptable	N : Not Inspected/Rated	Ma : Maintenance Deficiancy
WS : Water Side	M : Minimally Acceptable	C : Corrected	Ob : Design & System Obsolescence
CR : Crown	U : Unacceptable	A/W : Acceptable but Monitor & Maintain	En : Enforcement

Flood Control Project Maintenance
Levee Inspections

Levee Inspection Report By Mile - Channel 2015

Merced Streams Group

Channel	Channel Length	Inspection Start/End	Inspector
Owens Creek	2.88	08/10/2015 08/10/2015	Maksim Khashchuk

Check Point / View

Diversion at Le Grand Canal, D/S Limit / Down

Rating **	A	Issue No.	**36**	GPS Lat/Long
Issue Type +	Ma	Location *		37.273393 °
Category	Rivers, Channels & Designated Flood			-120.277410 °
Item	Vegetation & Obstructions			
DWR ID	DWR_NA0013_37_c _ 2012_36			

Action/Comments

Inspector Comments: Vegitation is noted but not enough to impeed flows.

Photo 1 of 1 : CH_2015_NA0013_37_36_20150812_00022.jpg

Downstream view of Owens Creek from the diversion.

Rating **	A	Issue No.	**37**	GPS Lat/Long
Issue Type +	Ma	Location *		37.273393 °
Category	Rivers, Channels & Designated Flood			-120.277410 °
Item	Shoaling / Sedimentation			
DWR ID	DWR_NA0013_37_c _ 2012_37			

Action/Comments

Inspector Comments: No shoaling or sedimentation present.

No Photos

Rating **	A	Issue No.	**38**	GPS Lat/Long
Issue Type +	Ma	Location *		37.273393 °
Category	Rivers, Channels & Designated Flood			-120.277410 °
Item	Erosion / Bank Caving			
DWR ID	DWR_NA0013_37_c _ 2012_38			

Action/Comments

Inspector Comments: No visible erosion or bank caving.

No Photos

* Location	** Rating		+ Issue Type
LS : Land Side	A : Acceptable	N : Not Inspected/Rated	Ma : Maintenance Deficiancy
WS : Water Side	M : Minimally Acceptable	C : Corrected	Ob : Design & System Obsolescence
CR : Crown	U : Unacceptable	A/W : Acceptable but Monitor & Maintain	En : Enforcement

Flood Control Project Maintenance
Levee Inspections

Levee Inspection Report By Mile - Channel 2015

Merced Streams Group

Channel	Channel Length	Inspection Start/End	Inspector
Owens Creek	2.88	08/10/2015 08/10/2015	Maksim Khashchuk

Check Point / View

Diversion at Le Grand Canal, D/S Limit / Down (cont)

Rating **	N	Issue No.	**39**	GPS Lat/Long
Issue Type +	Ma	Location *		37.273393 °
Category	Rivers, Channels & Designated Flood			-120.277410 °
Item	Revetments			
DWR ID	DWR_NA0013_37_c _ 2012_39			

Action/Comments

Inspector Comments: No revetment observed.

No Photos

Rating **	A	Issue No.	**40**	GPS Lat/Long
Issue Type +	Ma	Location *		37.273393 °
Category	Rivers, Channels & Designated Flood			-120.277410 °
Item	Encroachments			
DWR ID	DWR_NA0013_37_c _ 2012_40			

Action/Comments

Inspector Comments: No trash, debris or other encroachments noted at this location.

No Photos

* Location	** Rating		+ Issue Type
LS : Land Side	A : Acceptable	N : Not Inspected/Rated	Ma : Maintenance Deficiancy
WS : Water Side	M : Minimally Acceptable	C : Corrected	Ob : Design & System Obsolescence
CR : Crown	U : Unacceptable	A/W : Acceptable but Monitor & Maintain	En : Enforcement