

**Flood Control Project Maintenance  
Levee Inspections**

**Maintenance Issue Types Only, Levee Inspection Report By Mile - Fall 2018**

**American River Flood Control District**

Waterway	Bank	Unit Miles	Inspection Start/End	Inspector
Unit No. 01 Arcade Creek	Left	2.08		Luz Dial

LM Start		Rating **	A	Issue No.	<b>2</b>
LM End		Issue Type +	Ma	Location *	N/A
Category	Earthen Levee			GPS Latitude/Longitude	
				Start	End
Item	Flood Preparedness & Training			°	°
				°	°
DWR ID	DWR_NA0001_01_s_2013_2				
Comment Code					
Inspector Comment					
The LMA has current flood fight training and a written emergency plan.					

No Photos

LM Start		Rating **	A	Issue No.	<b>24</b>
LM End		Issue Type +	Ma	Location *	N/A
Category	Earthen Levee			GPS Latitude/Longitude	
				Start	End
Item	Emergency Supplies & Equipment			°	°
				°	°
DWR ID	DWR_NA0001_01_s_2013_24				
Comment Code					
Inspector Comment					
The LMA has flood fight supplies stored at various locations throughout the district.					

No Photos

LM Start		Rating **	A	Issue No.	<b>25</b>
LM End		Issue Type +	Ma	Location *	N/A
Category	Earthen Levee			GPS Latitude/Longitude	
				Start	End
Item	Operations & Maintenance Manuals			°	°
				°	°
DWR ID	DWR_NA0001_01_s_2013_25				
Comment Code					
Inspector Comment					
The LMA has a copy of the O&M Manual available at the office.					

No Photos

**\* Location**  
 LS : Land Side    N/A : Not Applicable  
 WS : Water Side  
 CR : Crown

**\*\* Rating**  
 A : Acceptable  
 M : Minimally Acceptable  
 U : Unacceptable  
 N : Not Inspected/Rated  
 C : Corrected  
 A/W : Acceptable but Monitor & Maintain

**+ Issue Type**  
 Ma : Maintenance Deficiency  
 Ob : Design & System Obsolescence  
 En : Enforcement

**Flood Control Project Maintenance  
Levee Inspections**

**Maintenance Issue Types Only, Levee Inspection Report By Mile - Fall 2018**

**American River Flood Control District**

Waterway	Bank	Unit Miles	Inspection Start/End	Inspector
Unit No. 01 Arcade Creek	Left	2.08		Luz Dial

LM Start	0.00	Rating **	A/W	Issue No.	46
LM End	2.08	Issue Type +	Ma	Location *	N/A
Category	Earthen Levee			GPS Latitude/Longitude	
				Start	End
Item	Vegetation			38.619300 °	38.627229 °
				-121.467600 °	
DWR ID	DWR_NA0001_01_f_2018_46				
Comment Code					
V1 : Control annual grass and weeds on the levee slopes and easements.					
Inspector Comment					
Due to construction on Unit 1, LMA could not perform annual maintenance. DWR did not inspect the levees.					

No Photos

LM Start	0.02	Rating **	A/W	Issue No.	45
LM End	2.07	Issue Type +	Ma	Location *	CR
Category	Earthen Levee			GPS Latitude/Longitude	
				Start	End
Item	Crown Surface / Depressions / Rutting			38.619443 °	38.627293 °
				-121.467339 °	-121.432635 °
DWR ID	DWR_NA0001_01_s_2018_45				
Comment Code					
C2 : Repair depressions or ruts in the crown or slope.					
Inspector Comment					
This Unit is under construction and not accessible. All the issues for Unit 1 will have to be reassessed when construction is complete and turned back over to ARFCD to maintain. Spring 2018.					

Photo 1 of 1 : FA\_2018\_NA0001\_51\_45\_20180911\_00029.jpg



View looking upstream from Norwood Ave. This Unit is under construction and not accessible. All the issues for Unit 1 will have to be reassessed when construction is complete and turn back over to ARFCD to maintain. Spring 2018.

<b>* Location</b> LS : Land Side    N/A : Not Applicable WS : Water Side CR : Crown	<b>** Rating</b> A : Acceptable M : Minimally Acceptable U : Unacceptable	N : Not Inspected/Rated C : Corrected A/W : Acceptable but Monitor & Maintain	<b>+ Issue Type</b> Ma : Maintenance Deficiency Ob : Design & System Obsolescence En : Enforcement
--	--	---	---

**Flood Control Project Maintenance  
Levee Inspections**

**Maintenance Issue Types Only, Levee Inspection Report By Mile - Fall 2018**

**American River Flood Control District**

Waterway	Bank	Unit Miles	Inspection Start/End	Inspector
Unit No. 01 Arcade Creek	Left	2.08		Luz Dial

LM Start	0.48	Rating **	A/W	Issue No.	164
LM End	0.48	Issue Type +	Ma	Location *	LS
Category	Earthen Levee			GPS Latitude/Longitude	
				Start	End
Item	Erosion / Bank Caving			38.623227 °	38.623227 °
				-121.460399 °	-121.460399 °
DWR ID	DWR_NA0001_01_s_2012_164				
Comment Code					
E1 : Note and monitor erosion site.					
Inspector Comment					
4'-5' diameter by 1' deep hole mid-slope on the landside.					

Photo 1 of 2 : FA\_2018\_NA0001\_51\_164\_20180911\_00050.jpg



Another view of the depression on the landside levee slope.

LM Start	<b>0.48</b>	Rating **	A/W	Issue No.	<b>164 (cont)</b>
LM End	<b>0.48</b>	Issue Type +	Ma	Location *	LS

Photo 2 of 2 : FA\_2018\_NA0001\_51\_164\_20180911\_00051.jpg



11/17/2011 Hole/depression approximately mid-slope.

LM Start	1.34	Rating **	N	Issue No.	26
LM End	1.34	Issue Type +	Ma	Location *	LS
Category	Earthen Levee			GPS Latitude/Longitude	
				Start	End
Item	Trim / Thin Trees			38.625926 °	38.625926 °
				-121.445329 °	-121.445329 °
DWR ID	DWR_NA0001_01_f_2013_26				
Comment Code					
T5 : Tree stumps.					
Inspector Comment					

No Photos

<b>* Location</b> LS : Land Side    N/A : Not Applicable WS : Water Side CR : Crown	<b>** Rating</b> A : Acceptable M : Minimally Acceptable U : Unacceptable	<b>N : Not Inspected/Rated</b> C : Corrected A/W : Acceptable but Monitor & Maintain	<b>+ Issue Type</b> Ma : Maintenance Deficiency Ob : Design & System Obsolescence En : Enforcement
--	--	--	---

**Flood Control Project Maintenance  
Levee Inspections**

**Maintenance Issue Types Only, Levee Inspection Report By Mile - Fall 2018**

**American River Flood Control District**

Waterway	Bank	Unit Miles	Inspection Start/End	Inspector
Unit No. 01 Arcade Creek	Left	2.08		Luz Dial

LM Start	1.36	Rating **	N	Issue No.	178
LM End	1.36	Issue Type +	Ma	Location *	LS
Category	Earthen Levee			GPS Latitude/Longitude	
				Start	End
Item	Trim / Thin Trees			38.626063 °	38.626063 °
				-121.444988 °	-121.444988 °
DWR ID	DWR_NA0001_01_s_2012_178				
Comment Code					
T5 : Tree stumps.					
Inspector Comment					
Two stumps at landside toe.					

Photo 1 of 1 : FA\_2018\_NA0001\_51\_178\_20180911\_00058.jpg



11/17/2011 Two stumps at levee toe.

LM Start	1.41	Rating **	N	Issue No.	72
LM End	1.41	Issue Type +	Ma	Location *	LS
Category	Earthen Levee			GPS Latitude/Longitude	
				Start	End
Item	Trim / Thin Trees			38.626253 °	38.626253 °
				-121.444165 °	-121.444165 °
DWR ID	DWR_NA0001_01_f_2015_72				
Comment Code					
T5 : Tree stumps.					
Inspector Comment					

No Photos

LM Start	1.48	Rating **	M	Issue No.	75
LM End	1.48	Issue Type +	Ma	Location *	WS
Category	Earthen Levee			GPS Latitude/Longitude	
				Start	End
Item	Slope Stability			38.626912 °	38.626912 °
				-121.443229 °	-121.443229 °
DWR ID	DWR_NA0001_01_s_2017_75				
Comment Code					
S2 : Repair the levee slope damaged by foot traffic and prevent access where possible.					
Inspector Comment					
Stairs dug into waterside levee slope.					

Photo 1 of 1 : FA\_2018\_NA0001\_51\_75\_20180911\_00049.jpg



View of the stairs in the levee slope, looking downstream.

<b>* Location</b> LS : Land Side    N/A : Not Applicable WS : Water Side CR : Crown	<b>** Rating</b> A : Acceptable M : Minimally Acceptable U : Unacceptable	N : Not Inspected/Rated C : Corrected A/W : Acceptable but Monitor & Maintain	<b>+ Issue Type</b> Ma : Maintenance Deficiency Ob : Design & System Obsolescence En : Enforcement
--	--	---	---



**Flood Control Project Maintenance  
Levee Inspections**

**Maintenance Issue Types Only, Levee Inspection Report By Mile - Fall 2018**

**American River Flood Control District**

Waterway	Bank	Unit Miles	Inspection Start/End	Inspector
Unit No. 01 Arcade Creek	Left	2.08		Luz Dial

LM Start	1.51	Rating **	N	Issue No.	56
LM End	1.52	Issue Type +	Ma	Location *	LS
Category	Earthen Levee			GPS Latitude/Longitude	
				Start	End
Item	Trim / Thin Trees			38.627180 °	38.627224 °
				-121.442718 °	-121.442515 °
DWR ID	DWR_NA0001_01_s_2012_56				
Comment Code					
T5 : Tree stumps.					
Inspector Comment					
4 stumps 14 to 30 Inches in diameter.					

Photo 1 of 1 : FA\_2018\_NA0001\_51\_56\_20180911\_00036.jpg



Several large stumps on levee slope.

LM Start	1.52	Rating **	M	Issue No.	19
LM End	1.52	Issue Type +	Ma	Location *	LS
Category	Earthen Levee			GPS Latitude/Longitude	
				Start	End
Item	Animal Control			38.627237 °	38.627237 °
				-121.442516 °	-121.442516 °
DWR ID	DWR_NA0001_01_f_2017_19				
Comment Code					
A3 : No rodents visible, but rodent burrows visible; need to backfill and compact or grout burrows.					
Inspector Comment					

No Photos

LM Start	1.54	Rating **	M	Issue No.	11
LM End	1.54	Issue Type +	Ma	Location *	LS
Category	Earthen Levee			GPS Latitude/Longitude	
				Start	End
Item	Animal Control			38.627298 °	38.627298 °
				-121.442131 °	-121.442131 °
DWR ID	DWR_NA0001_01_f_2017_11				
Comment Code					
A3 : No rodents visible, but rodent burrows visible; need to backfill and compact or grout burrows.					
Inspector Comment					
Area shows signs of rodent activity.					

Photo 1 of 1 : FA\_2018\_NA0001\_51\_11\_20180911\_00010.jpg



View of the rodent activity on the levee slope.

**\* Location**

LS : Land Side    N/A : Not Applicable  
WS : Water Side  
CR : Crown

**\*\* Rating**

A : Acceptable                      N : Not Inspected/Rated  
M : Minimally Acceptable        C : Corrected  
U : Unacceptable                  A/W : Acceptable but Monitor & Maintain

**+ Issue Type**

Ma : Maintenance Deficiency  
Ob : Design & System Obsolescence  
En : Enforcement

# American River Flood Control District

**Flood Control Project Maintenance  
Levee Inspections**

**Maintenance Issue Types Only, Levee Inspection Report By Mile - Fall 2018**

**American River Flood Control District**

Waterway	Bank	Unit Miles	Inspection Start/End	Inspector
Unit No. 01 Arcade Creek	Left	2.08		Luz Dial

LM Start	1.69	Rating **	M	Issue No.	48
LM End	1.69	Issue Type +	Ma	Location *	LS
Category	Earthen Levee			GPS Latitude/Longitude	
				Start	End
Item	Vegetation			38.627594 °	38.627594 °
				-121.439540 °	-121.439540 °
DWR ID	DWR_NA0001_01_s_2014_48				
Comment Code					
V2 : Remove the wild growth other than native grasses from the levee slopes.					
Inspector Comment					
Tree obstructing visibility and access.					

Photo 1 of 1 : FA\_2018\_NA0001\_51\_48\_20180911\_00031.jpg



View of the overgrown tree at the landside levee toe.

LM Start	1.69	Rating **	N	Issue No.	74
LM End	1.69	Issue Type +	Ma	Location *	LS
Category	Earthen Levee			GPS Latitude/Longitude	
				Start	End
Item	Trim / Thin Trees			38.627607 °	38.627607 °
				-121.439545 °	-121.439545 °
DWR ID	DWR_NA0001_01_s_2017_74				
Comment Code					
T5 : Tree stumps.					
Inspector Comment					
24 inch large tree stump at levee toe.					

Photo 1 of 1 : FA\_2018\_NA0001\_51\_74\_20180911\_00048.jpg



View of the tree stump at the levee toe.

**\* Location**

LS : Land Side    N/A : Not Applicable  
WS : Water Side  
CR : Crown

**\*\* Rating**

A : Acceptable                      N : Not Inspected/Rated  
M : Minimally Acceptable        C : Corrected  
U : Unacceptable                  A/W : Acceptable but Monitor & Maintain

**+ Issue Type**

Ma : Maintenance Deficiency  
Ob : Design & System Obsolescence  
En : Enforcement



# American River Flood Control District

View of waterside vegetation. Fall 2018

Landside vegetation is well maintained. Fall 2018

View of the stairs dug into the landside levee slope. Spring 2017

Page 1 of 9



# American River Flood Control District

View of stair steps dug into levee slope. Fall 2018

View of footpath on levee slope. Fall 2018

View of footpath dug into levee slope and lined with rocks. Fall 2018





# American River Flood Control District

View of the rodent holes in the waterside levee slope. Fall 2016

View of two large holes on levee slope. Fall 2018

View of steps dug into levee slope. Fall 2018

Page 4 of 9



**Flood Control Project Maintenance  
Levee Inspections**

**Maintenance Issue Types Only, Levee Inspection Report By Mile - Fall 2018**

**American River Flood Control District**

Waterway	Bank	Unit Miles	Inspection Start/End	Inspector
Unit No. 02 Natomas E Canal	Left	3.93	10/10/2018 10/15/2018	Luz Dial

LM Start	0.99	Rating **	A/W	Issue No.	40
LM End	0.99	Issue Type +	Ma	Location *	LS
Category	Earthen Levee			GPS Latitude/Longitude	
				Start	End
Item	Erosion / Bank Caving			38.615296 °	38.615296 °
				-121.466856 °	-121.466856 °
DWR ID	DWR_NA0001_02_f_2018_40				
Comment Code					
E1 : Note and monitor erosion site.					
Inspector Comment					
Monitor erosion rills on slope.					

Photo 1 of 1 : FA\_2018\_NA0001\_52\_40\_20181015\_00051.jpg



View of erosion rills on slope. Fall 2018

LM Start	1.18	Rating **	A/W	Issue No.	38
LM End	1.18	Issue Type +	Ma	Location *	LS
Category	Earthen Levee			GPS Latitude/Longitude	
				Start	End
Item	Slope Stability			38.617956 °	38.617956 °
				-121.467355 °	-121.467355 °
DWR ID	DWR_NA0001_02_f_2018_38				
Comment Code					
S2 : Repair the levee slope damaged by foot traffic and prevent access where possible.					
Inspector Comment					
Monitor footpath on slope.					

Photo 1 of 1 : FA\_2018\_NA0001\_52\_38\_20181015\_00050.jpg



View of footpath on levee slope. Fall 2018

LM Start	1.20	Rating **	A/W	Issue No.	37
LM End	1.20	Issue Type +	Ma	Location *	LS
Category	Earthen Levee			GPS Latitude/Longitude	
				Start	End
Item	Slope Stability			38.618273 °	38.618273 °
				-121.467418 °	-121.467418 °
DWR ID	DWR_NA0001_02_f_2018_37				
Comment Code					
S2 : Repair the levee slope damaged by foot traffic and prevent access where possible.					
Inspector Comment					
Monitor foot paths on slope.					

No Photos

<b>* Location</b> LS : Land Side    N/A : Not Applicable WS : Water Side CR : Crown	<b>** Rating</b> A : Acceptable M : Minimally Acceptable U : Unacceptable	<b>N : Not Inspected/Rated</b> C : Corrected A/W : Acceptable but Monitor & Maintain	<b>+ Issue Type</b> Ma : Maintenance Deficiency Ob : Design & System Obsolescence En : Enforcement
--	--	--	---

**Flood Control Project Maintenance  
Levee Inspections**

**Maintenance Issue Types Only, Levee Inspection Report By Mile - Fall 2018**

**American River Flood Control District**

Waterway	Bank	Unit Miles	Inspection Start/End	Inspector
Unit No. 02 Natomas E Canal	Left	3.93	10/10/2018 10/15/2018	Luz Dial

LM Start	1.40	Rating **	A/W	Issue No.	26
LM End	1.40	Issue Type +	Ma	Location *	LS
Category	Earthen Levee			GPS Latitude/Longitude	
				Start	End
Item	Slope Stability			38.621054 °	38.621054 °
				-121.468008 °	-121.468008 °
DWR ID	DWR_NA0001_02_f_2015_26				
Comment Code					
S3 : Repair the levee slope damaged by vehicle traffic and prevent access where possible.					
Inspector Comment					
Monitor slope damage from vehicle traffic.					

Photo 1 of 1 : FA\_2018\_NA0001\_52\_26\_20180911\_00008.jpg



View of the damaged landside levee slope. Fall 2015

LM Start	1.44	Rating **	A/W	Issue No.	34
LM End	1.44	Issue Type +	Ma	Location *	LS
Category	Earthen Levee			GPS Latitude/Longitude	
				Start	End
Item	Slope Stability			38.621682 °	38.621682 °
				-121.468128 °	-121.468128 °
DWR ID	DWR_NA0001_02_f_2018_34				
Comment Code					
S1 : Repair slope instability.					
Inspector Comment					
Monitor slope damage from foot traffic.					

No Photos

LM Start	1.71	Rating **	A/W	Issue No.	33
LM End	1.71	Issue Type +	Ma	Location *	LS
Category	Earthen Levee			GPS Latitude/Longitude	
				Start	End
Item	Slope Stability			38.625528 °	38.625528 °
				-121.468865 °	-121.468865 °
DWR ID	DWR_NA0001_02_f_2018_33				
Comment Code					
S2 : Repair the levee slope damaged by foot traffic and prevent access where possible.					
Inspector Comment					
Monitor footpath on slope.					

No Photos

* Location LS : Land Side    N/A : Not Applicable WS : Water Side CR : Crown		** Rating A : Acceptable M : Minimally Acceptable U : Unacceptable		N : Not Inspected/Rated C : Corrected A/W : Acceptable but Monitor & Maintain		+ Issue Type Ma : Maintenance Deficiency Ob : Design & System Obsolescence En : Enforcement	
---	--	---	--	---	--	--	--







**Flood Control Project Maintenance  
Levee Inspections**

**Maintenance Issue Types Only, Levee Inspection Report By Mile - Fall 2018**

**American River Flood Control District**

Waterway	Bank	Unit Miles	Inspection Start/End	Inspector
Unit No. 02 Natomas E Canal	Left	3.93	10/10/2018 10/15/2018	Luz Dial

LM Start	2.81	Rating **	M	Issue No.	22
LM End	2.81	Issue Type +	Ma	Location *	LS
Category	Earthen Levee			GPS Latitude/Longitude	
				Start	End
Item	Slope Stability			38.641309 °	38.641309 °
				-121.471798 °	-121.471798 °
DWR ID	DWR_NA0001_02_f_2018_22				
Comment Code					
S2 : Repair the levee slope damaged by foot traffic and prevent access where possible.					
Inspector Comment					
Steps cut into levee slope.					

Photo 1 of 1 : FA\_2018\_NA0001\_52\_22\_20181015\_00046.jpg



View of foot path steps cut into levee. Fall 2018

LM Start	2.92	Rating **	A/W	Issue No.	6
LM End	2.92	Issue Type +	Ma	Location *	LS
Category	Earthen Levee			GPS Latitude/Longitude	
				Start	End
Item	Slope Stability			38.642950 °	38.642950 °
				-121.472166 °	-121.472166 °
DWR ID	DWR_NA0001_02_f_2018_6				
Comment Code					
S1 : Repair slope instability.					
Inspector Comment					
Monitor this location.					

Photo 1 of 1 : FA\_2018\_NA0001\_52\_6\_20180911\_00003.jpg



View of landside slope instability. Spring 2014

**\* Location**  
LS : Land Side    N/A : Not Applicable  
WS : Water Side  
CR : Crown

**\*\* Rating**  
A : Acceptable                      N : Not Inspected/Rated  
M : Minimally Acceptable        C : Corrected  
U : Unacceptable                  A/W : Acceptable but Monitor & Maintain

**+ Issue Type**  
Ma : Maintenance Deficiency  
Ob : Design & System Obsolescence  
En : Enforcement

**Flood Control Project Maintenance  
Levee Inspections**

**Maintenance Issue Types Only, Levee Inspection Report By Mile - Fall 2018**

**American River Flood Control District**

Waterway	Bank	Unit Miles	Inspection Start/End	Inspector
Unit No. 03 American River	Right	2.86	10/22/2018 10/22/2018	Luz Dial

LM Start	0.60	Rating **	A	Issue No.	11
LM End	3.46	Issue Type +	Ma	Location *	WS
Category	Earthen Levee			GPS Latitude/Longitude	
				Start	End
Item	Vegetation			38.589045 °	38.602875 °
				-121.428313 °	-121.472648 °
DWR ID	DWR_NA0001_03_f_2018_11				
Comment Code					
V1 : Control annual grass and weeds on the levee slopes and easements.					
Inspector Comment					
Annual vegetation is well maintained.					


Photo 1 of 1 : FA\_2018\_NA0001\_490\_11\_20181023\_00029.jpg



View of waterside vegetation. Fall 2018

LM Start	3.07	Rating **	A	Issue No.	10
LM End	3.07	Issue Type +	Ma	Location *	LS
Category	Earthen Levee			GPS Latitude/Longitude	
				Start	End
Item	Vegetation			38.598067 °	38.598067 °
				-121.469155 °	-121.469155 °
DWR ID	DWR_NA0001_03_f_2018_10				
Comment Code					
V1 : Control annual grass and weeds on the levee slopes and easements.					
Inspector Comment					
Annual vegetation is well maintained.					

Photo 1 of 1 : FA\_2018\_NA0001\_490\_10\_20181023\_00030.jpg



View of landside vegetation. Fall 2018

<b>* Location</b> LS : Land Side    N/A : Not Applicable WS : Water Side CR : Crown	<b>** Rating</b> A : Acceptable M : Minimally Acceptable U : Unacceptable	N : Not Inspected/Rated C : Corrected A/W : Acceptable but Monitor & Maintain	<b>+ Issue Type</b> Ma : Maintenance Deficiency Ob : Design & System Obsolescence En : Enforcement
--	--	---	---



**Flood Control Project Maintenance  
Levee Inspections**

**Maintenance Issue Types Only, Levee Inspection Report By Mile - Fall 2018**

**American River Flood Control District**

Waterway	Bank	Unit Miles	Inspection Start/End	Inspector
Unit No. 04 American River	Left	10.86	10/17/2018 10/22/2018	Luz Dial

LM Start	0.40	Rating **	M	Issue No.	748
LM End	0.40	Issue Type +	Ma	Location *	
Category	Supplemental			GPS Latitude/Longitude	
				Start	End
Item	DWR UCIP LMA Responsibility			38.600436°	38.600436°
				-121.502058°	-121.502058°
DWR ID	24303				
Comment Code					
Inspector Comment					
FS_ID:31249 DS_ID:24303 EP_NO: N/A Repair Type: Non-Urgent Crossing Status: Found UCIP Comments: 08/16/2017 DWR Deferred Maintenance Project (DMP), Vince Rodriguez, forwarded email received from Tim Kerr, General Manager of American River Flood Control District (ARFCD) with file "DWR Eligible Pipes Found in ARFCD" from ARFCD that shows the ownership and location of the pipes Tim Kerr investigated. No owner was identified, ARFCD Staff Notes indicate Abandoned (ARFCD/Bill) - No As-builts. (DWR UCIP - O. Magana) 12/19/2013 Non-functional crossing--need additional information about how crossing was abandoned. (DWR UCIP - O. Magana) FIELD_STRUCT_DESC: *ABANDONED* 42-inch corrugated metal drainage pipe through the levee, 16.5 feet below the crown. Gravel filled with both ends welded shut. Flap gate on the waterside (WS) end. Slide gate in corrugated metal riser and splash board drain structure on the landside (LS). (no permit has been identified authorizing this structure, no owner has been identified) [Additional Reference(s): DWR Levee Log, 2002. USACE Sacramento O&M Manual Unit 118 Part 1, August 1955, (Station 10+00)]. FS Date: 12/19/2013					

LM Start	<b>0.40</b>	Rating **	M	Issue No.	<b>748 (cont)</b>
LM End	<b>0.40</b>	Issue Type +	Ma	Location *	

Photo 1 of 3 : UCIP\_FA\_2018\_31249\_57212.jpg



Overview of crossing location.

Photo 2 of 3 : UCIP\_FA\_2018\_31249\_57209.jpg



View of levee crown at this location.

<b>* Location</b> LS : Land Side    N/A : Not Applicable WS : Water Side CR : Crown	<b>** Rating</b> A : Acceptable M : Minimally Acceptable U : Unacceptable N : Not Inspected/Rated C : Corrected A/W : Acceptable but Monitor & Maintain	<b>+ Issue Type</b> Ma : Maintenance Deficiency Ob : Design & System Obsolescence En : Enforcement
--	---	---

**Flood Control Project Maintenance  
Levee Inspections**

**Maintenance Issue Types Only, Levee Inspection Report By Mile - Fall 2018**

**American River Flood Control District**

Waterway	Bank	Unit Miles	Inspection Start/End	Inspector
Unit No. 04 American River	Left	10.86	10/17/2018 10/22/2018	Luz Dial

LM Start	<b>0.40</b>	Rating **	M	Issue No.	<b>748 (cont)</b>					
LM End	<b>0.40</b>	Issue Type +	Ma	Location *						
Category	Supplemental		GPS Latitude/Longitude							
			Start	End						
Item	DWR UCIP LMA Responsibility		38.600436 °	38.600436 °						
			-121.502058 °	-121.502058 °						
DWR ID	24303									
Comment Code										
Inspector Comment										
FS_ID:31249 DS_ID:24303 EP_NO: N/A Repair Type: Non-Urgent Crossing Status: Found UCIP Comments: 08/16/2017 DWR Deferred Maintenance Project (DMP), Vince Rodriguez, forwarded email received from Tim Kerr, General Manager of American River Flood Control District (ARFCD) with file "DWR Eligible Pipes Found in ARFCD" from ARFCD that shows the ownership and location of the pipes Tim Kerr investigated. No owner was identified, ARFCD Staff Notes indicate Abandoned (ARFCD/Bill) - No As-builts. (DWR UCIP - O. Magana) 12/19/2013 Non-functional crossing--need additional information about how crossing was abandoned. (DWR UCIP - O. Magana) FIELD_STRUCT_DESC: *ABANDONED* 42-inch corrugated metal drainage pipe through the levee, 16.5 feet below the crown. Gravel filled with both ends welded shut. Flap gate on the waterside (WS) end. Slide gate in corrugated metal riser and splash board drain structure on the landside (LS). (no permit has been identified authorizing this structure, no owner has been identified) [Additional Reference(s): DWR Levee Log, 2002. USACE Sacramento O&M Manual Unit 118 Part 1, August 1955, (Station 10+00)]. FS Date: 12/19/2013										

Photo 3 of 3 : UCIP\_FA\_2018\_31249\_57210.jpg



View of waterward side--standpipe located on waterward slope.  
Standpipe filled with concrete.

LM Start	<b>1.49</b>	Rating **	M	Issue No.	<b>214</b>					
LM End	<b>1.65</b>	Issue Type +	Ma	Location *	WS					
Category	Supplemental		GPS Latitude/Longitude							
			Start	End						
Item	2017 USACE Erosion Survey, DRAFT		38.599878 °	38.598791 °						
			-121.482483 °	-121.479799 °						
DWR ID	DWR_NA0001_04_f_2018_214									
Comment Code										
Inspector Comment										
2017 Site ID: LAR 1.8 L Status: Eroding 2017 Field Notes: Site littered with homeless camps. Hard to survey. Site extended downstream. Site History: 2012 - Located just downstream of older repair. Failing rock at the upstream end. Erosion of the bank has exposed large tree roots.										

Photo 1 of 1 : FA\_2018\_NA0001\_55\_214\_20181105\_00136.jpg



USACE 2013 Photo #1

<b>* Location</b> LS : Land Side    N/A : Not Applicable WS : Water Side CR : Crown		<b>** Rating</b> A : Acceptable                      N : Not Inspected/Rated M : Minimally Acceptable        C : Corrected U : Unacceptable                  A/W : Acceptable but Monitor & Maintain		<b>+ Issue Type</b> Ma : Maintenance Deficiency Ob : Design & System Obsolescence En : Enforcement
--	--	---	--	---

**Flood Control Project Maintenance  
Levee Inspections**

**Maintenance Issue Types Only, Levee Inspection Report By Mile - Fall 2018**

**American River Flood Control District**

Waterway	Bank	Unit Miles	Inspection Start/End	Inspector
Unit No. 04 American River	Left	10.86	10/17/2018 10/22/2018	Luz Dial

LM Start	1.85	Rating **	C	Issue No.	250
LM End	1.85	Issue Type +	Ma	Location *	WS
Category	Earthen Levee			GPS Latitude/Longitude	
				Start	End
Item	Slope Stability			38.596220 °	38.596220 °
				-121.477713 °	-121.477713 °
DWR ID	DWR_NA0001_04_s_2016_250				
Comment Code					
S2 : Repair the levee slope damaged by foot traffic and prevent access where possible.					
Inspector Comment					
The erosion of the levee slope from the footpath appears to be stable at this time and should be monitored.					

No Photos

LM Start	1.95	Rating **	A/W	Issue No.	244
LM End	1.95	Issue Type +	Ma	Location *	LS
Category	Earthen Levee			GPS Latitude/Longitude	
				Start	End
Item	Slope Stability			38.595040 °	38.595040 °
				-121.476882 °	-121.476882 °
DWR ID	DWR_NA0001_04_f_2015_244				
Comment Code					
S2 : Repair the levee slope damaged by foot traffic and prevent access where possible.					
Inspector Comment					
The erosion of the levee slope from the footpath appears to be stable at this time and should be monitored.					

Photo 1 of 1 : FA\_2018\_NA0001\_55\_244\_20180911\_00196.jpg



View of the footpath on the landside levee slope. Fall 2016

LM Start	2.86	Rating **	M	Issue No.	248
LM End	2.86	Issue Type +	Ma	Location *	WS
Category	Earthen Levee			GPS Latitude/Longitude	
				Start	End
Item	Vegetation			38.587293 °	38.587293 °
				-121.464338 °	-121.464338 °
DWR ID	DWR_NA0001_04_s_2012_248				
Comment Code					
V4 : Elderberries are blocking visibility and flood fight capability.					
Inspector Comment					

No Photos

* Location LS : Land Side    N/A : Not Applicable WS : Water Side CR : Crown		** Rating A : Acceptable M : Minimally Acceptable U : Unacceptable		N : Not Inspected/Rated C : Corrected A/W : Acceptable but Monitor & Maintain		+ Issue Type Ma : Maintenance Deficiency Ob : Design & System Obsolescence En : Enforcement	
---	--	---	--	---	--	--	--



**Flood Control Project Maintenance  
Levee Inspections**

**Maintenance Issue Types Only, Levee Inspection Report By Mile - Fall 2018**

**American River Flood Control District**

Waterway	Bank	Unit Miles	Inspection Start/End	Inspector
Unit No. 04 American River	Left	10.86	10/17/2018 10/22/2018	Luz Dial

LM Start	2.96	Rating **	A	Issue No.	215
LM End	3.68	Issue Type +	Ma	Location *	WS
Category	Earthen Levee			GPS Latitude/Longitude	
				Start	End
Item	Vegetation			38.588625 °	38.588295 °
				-121.458491 °	-121.450511 °
DWR ID	DWR_NA0001_04_f_2018_215				
Comment Code					
V1 : Control annual grass and weeds on the levee slopes and easements.					
Inspector Comment					
Vegetation is well maintained.					

Photo 1 of 1 : FA\_2018\_NA0001\_55\_215\_20181024\_00264.jpg



View of waterside vegetation. Fall 2018

LM Start	4.29	Rating **	A/W	Issue No.	283
LM End	4.29	Issue Type +	Ma	Location *	LS
Category	Earthen Levee			GPS Latitude/Longitude	
				Start	End
Item	Slope Stability			38.582640 °	38.582640 °
				-121.442064 °	-121.442064 °
DWR ID	DWR_NA0001_04_f_2018_283				
Comment Code					
S2 : Repair the levee slope damaged by foot traffic and prevent access where possible.					
Inspector Comment					
Monitor footpath.					

No Photos

LM Start	4.51	Rating **	M	Issue No.	253
LM End	4.51	Issue Type +	Ma	Location *	LS
Category	Earthen Levee			GPS Latitude/Longitude	
				Start	End
Item	Vegetation			38.581320 °	38.581320 °
				-121.438263 °	-121.438263 °
DWR ID	DWR_NA0001_04_s_2012_253				
Comment Code					
V4 : Elderberries are blocking visibility and flood fight capability.					
Inspector Comment					

No Photos

\* Location  
LS : Land Side    N/A : Not Applicable  
WS : Water Side  
CR : Crown

\*\* Rating  
A : Acceptable                      N : Not Inspected/Rated  
M : Minimally Acceptable        C : Corrected  
U : Unacceptable                  A/W : Acceptable but Monitor & Maintain

+ Issue Type  
Ma : Maintenance Deficiency  
Ob : Design & System Obsolescence  
En : Enforcement

**Flood Control Project Maintenance  
Levee Inspections**

**Maintenance Issue Types Only, Levee Inspection Report By Mile - Fall 2018**

**American River Flood Control District**


Waterway	Bank	Unit Miles	Inspection Start/End	Inspector
Unit No. 04 American River	Left	10.86	10/17/2018 10/22/2018	Luz Dial

LM Start	5.55	Rating **	A/W	Issue No.	277
LM End	5.55	Issue Type +	Ma	Location *	LS
Category	Earthen Levee			GPS Latitude/Longitude	
				Start	End
Item	Animal Control			38.576078 °	38.576078 °
				-121.423139 °	-121.423139 °
DWR ID	DWR_NA0001_04_f_2018_277				
Comment Code					
A3 : No rodents visible, but rodent burrows visible; need to backfill and compact or grout burrows.					
Inspector Comment					
Monitor rodent activity.					

No Photos

LM Start	5.92	Rating **	M	Issue No.	273
LM End	5.92	Issue Type +	Ma	Location *	LS
Category	Earthen Levee			GPS Latitude/Longitude	
				Start	End
Item	Animal Control			38.570755 °	38.570755 °
				-121.424206 °	-121.424206 °
DWR ID	DWR_NA0001_04_f_2018_273				
Comment Code					
A3 : No rodents visible, but rodent burrows visible; need to backfill and compact or grout burrows.					
Inspector Comment					
Backfill animal holes.					

Photo 1 of 1 : FA\_2018\_NA0001\_55\_273\_20181024\_00282.jpg



View of animal burrows. Fall 2018

LM Start	6.24	Rating **	C	Issue No.	260
LM End	6.24	Issue Type +	Ma	Location *	LS
Category	Earthen Levee			GPS Latitude/Longitude	
				Start	End
Item	Animal Control			38.566220 °	38.566220 °
				-121.423558 °	-121.423558 °
DWR ID	DWR_NA0001_04_s_2017_260				
Comment Code					
A1 : Exterminate rodents and backfill and compact or grout burrows.					
Inspector Comment					
LMA backfilled the rodent holes and is actively monitoring the area.					

No Photos

<b>* Location</b> LS : Land Side    N/A : Not Applicable WS : Water Side CR : Crown	<b>** Rating</b> A : Acceptable M : Minimally Acceptable U : Unacceptable	N : Not Inspected/Rated C : Corrected A/W : Acceptable but Monitor & Maintain	<b>+ Issue Type</b> Ma : Maintenance Deficiency Ob : Design & System Obsolescence En : Enforcement
--	--	---	---

**Flood Control Project Maintenance  
Levee Inspections**

**Maintenance Issue Types Only, Levee Inspection Report By Mile - Fall 2018**

**American River Flood Control District**

Waterway	Bank	Unit Miles	Inspection Start/End	Inspector
Unit No. 04 American River	Left	10.86	10/17/2018 10/22/2018	Luz Dial

LM Start	6.24	Rating **	M	Issue No.	164
LM End	6.24	Issue Type +	Ma	Location *	LS
Category	Earthen Levee			GPS Latitude/Longitude	
				Start	End
Item	Vegetation			38.566198 °	38.566198 °
				-121.423528 °	-121.423528 °
DWR ID	DWR_NA0001_04_f_2012_164				
Comment Code					
V4 : Elderberries are blocking visibility and flood fight capability.					
Inspector Comment					
Elderberry bush at levee toe.					

No Photos

LM Start	6.29	Rating **	M	Issue No.	271
LM End	6.29	Issue Type +	Ma	Location *	LS
Category	Earthen Levee			GPS Latitude/Longitude	
				Start	End
Item	Animal Control			38.565472 °	38.565472 °
				-121.423240 °	-121.423240 °
DWR ID	DWR_NA0001_04_f_2018_271				
Comment Code					
A3 : No rodents visible, but rodent burrows visible; need to backfill and compact or grout burrows.					
Inspector Comment					
Backfill rodent holes.					


Photo 1 of 1 : FA\_2018\_NA0001\_55\_271\_20181024\_00279.jpg



View of animal holes. Fall 2018

LM Start	6.34	Rating **	A/W	Issue No.	270
LM End	6.34	Issue Type +	Ma	Location *	LS
Category	Earthen Levee			GPS Latitude/Longitude	
				Start	End
Item	Slope Stability			38.564833 °	38.564833 °
				-121.422947 °	-121.422947 °
DWR ID	DWR_NA0001_04_f_2018_270				
Comment Code					
S2 : Repair the levee slope damaged by foot traffic and prevent access where possible.					
Inspector Comment					
Monitor footpath.					

Photo 1 of 1 : FA\_2018\_NA0001\_55\_270\_20181024\_00278.jpg



View of footpath on slope. Fall 2018

<b>* Location</b> LS : Land Side    N/A : Not Applicable WS : Water Side CR : Crown	<b>** Rating</b> A : Acceptable M : Minimally Acceptable U : Unacceptable	<b>N : Not Inspected/Rated</b> C : Corrected A/W : Acceptable but Monitor & Maintain	<b>+ Issue Type</b> Ma : Maintenance Deficiency Ob : Design & System Obsolescence En : Enforcement
--	--	--	---



**Flood Control Project Maintenance  
Levee Inspections**

**Maintenance Issue Types Only, Levee Inspection Report By Mile - Fall 2018**

**American River Flood Control District**

Waterway	Bank	Unit Miles	Inspection Start/End	Inspector
Unit No. 04 American River	Left	10.86	10/17/2018 10/22/2018	Luz Dial

LM Start	6.62	Rating **	M	Issue No.	240
LM End	6.65	Issue Type +	Ma	Location *	LS
Category	Earthen Levee			GPS Latitude/Longitude	
				Start	End
Item	Animal Control			38.561121°	38.560883°
				-121.420766°	-121.420514°
DWR ID	DWR_NA0001_04_s_2017_240				
Comment Code					
A3 : No rodents visible, but rodent burrows visible; need to backfill and compact or grout burrows.					
Inspector Comment					
Rodent burrows still visible despite repairs.					

Photo 1 of 2 : FA\_2018\_NA0001\_55\_240\_20180911\_00193.jpg



Another view of the rodent burrow at the levee toe.

LM Start	<b>6.62</b>	Rating **	M	Issue No.	<b>240 (cont)</b>
LM End	<b>6.65</b>	Issue Type +	Ma	Location *	LS

Photo 2 of 2 : FA\_2018\_NA0001\_55\_240\_20180911\_00194.jpg



View of a rodent burrows at the landside levee toe.

LM Start	6.84	Rating **	C	Issue No.	268
LM End	6.84	Issue Type +	Ma	Location *	WS
Category	Earthen Levee			GPS Latitude/Longitude	
				Start	End
Item	Animal Control			38.558994 °	38.558994 °
				-121.417740 °	-121.417740 °
DWR ID	DWR_NA0001_04_f_2018_268				
Comment Code					
A1 : Exterminate rodents and backfill and compact or grout burrows.					
Inspector Comment					
LMA grouted rodent holes before final report.					

No Photos

<b>* Location</b> LS : Land Side    N/A : Not Applicable WS : Water Side CR : Crown		<b>** Rating</b> A : Acceptable M : Minimally Acceptable U : Unacceptable N : Not Inspected/Rated C : Corrected A/W : Acceptable but Monitor & Maintain		<b>+ Issue Type</b> Ma : Maintenance Deficiency Ob : Design & System Obsolescence En : Enforcement	
--	--	---	--	---	--

**Flood Control Project Maintenance  
Levee Inspections**

**Maintenance Issue Types Only, Levee Inspection Report By Mile - Fall 2018**

**American River Flood Control District**

Waterway	Bank	Unit Miles	Inspection Start/End	Inspector
Unit No. 04 American River	Left	10.86	10/17/2018 10/22/2018	Luz Dial

LM Start	6.97	Rating **	M	Issue No.	267
LM End	6.97	Issue Type +	Ma	Location *	LS
Category	Earthen Levee			GPS Latitude/Longitude	
				Start	End
Item	Repair Gates			38.558282°	38.558282°
				-121.415707°	-121.415707°
DWR ID	DWR_NA0001_04_f_2018_267				
Comment Code					
Inspector Comment					
Gate could not be opened.					

No Photos

LM Start	7.20	Rating **	M	Issue No.	266
LM End	7.20	Issue Type +	Ma	Location *	LS
Category	Earthen Levee			GPS Latitude/Longitude	
				Start	End
Item	Animal Control			38.557995 °	38.557995 °
				-121.411579 °	-121.411579 °
DWR ID	DWR_NA0001_04_f_2018_266				
Comment Code					
A3 : No rodents visible, but rodent burrows visible; need to backfill and compact or grout burrows.					
Inspector Comment					
Backfill rodent burrows.					

Photo 1 of 1 : FA\_2018\_NA0001\_55\_266\_20181024\_00276.jpg



View of animal burrows. Fall 2018

LM Start	8.19	Rating **	A/W	Issue No.	259
LM End	8.19	Issue Type +	Ma	Location *	LS
Category	Earthen Levee			GPS Latitude/Longitude	
				Start	End
Item	Animal Control			38.561666 °	38.561666 °
				-121.394118 °	-121.394118 °
DWR ID	DWR_NA0001_04_f_2018_259				
Comment Code					
A2 : Repair the levee slope damaged by livestock and prevent large animal access.					
Inspector Comment					
Monitor rodent activity.					

No Photos

<b>* Location</b> LS : Land Side    N/A : Not Applicable WS : Water Side CR : Crown	<b>** Rating</b> A : Acceptable M : Minimally Acceptable U : Unacceptable	<b>N : Not Inspected/Rated</b> C : Corrected A/W : Acceptable but Monitor & Maintain	<b>+ Issue Type</b> Ma : Maintenance Deficiency Ob : Design & System Obsolescence En : Enforcement
--	--	--	---

**Flood Control Project Maintenance  
Levee Inspections**

**Maintenance Issue Types Only, Levee Inspection Report By Mile - Fall 2018**

**American River Flood Control District**

Waterway	Bank	Unit Miles	Inspection Start/End	Inspector
Unit No. 04 American River	Left	10.86	10/17/2018 10/22/2018	Luz Dial

LM Start	8.70	Rating **	C	Issue No.	255
LM End	8.72	Issue Type +	Ma	Location *	LS
Category	Earthen Levee			GPS Latitude/Longitude	
				Start	End
Item	Animal Control			38.564461 °	38.564536 °
				-121.385548 °	-121.385067 °
DWR ID	DWR_NA0001_04_f_2018_255				
Comment Code					
A3 : No rodents visible, but rodent burrows visible; need to backfill and compact or grout burrows.					
Inspector Comment					
LMA backfilled animal burrows before final report. Fall 2018					

No Photos

LM Start	8.83	Rating **	N	Issue No.	230
LM End	8.83	Issue Type +	Ma	Location *	LS
Category	Earthen Levee			GPS Latitude/Longitude	
				Start	End
Item	Trim / Thin Trees			38.564929 °	38.564929 °
				-121.383248 °	-121.383248 °
DWR ID	DWR_NA0001_04_f_2015_230				
Comment Code					
T5 : Tree stumps.					
Inspector Comment					
Five shrub stumps with multiple branches.					

Photo 1 of 1 : FA\_2018\_NA0001\_55\_230\_20180911\_00189.jpg



View of the multiple tree stumps at the landside levee toe.

LM Start	8.95	Rating **	A/W	Issue No.	252
LM End	8.95	Issue Type +	Ma	Location *	LS
Category	Earthen Levee			GPS Latitude/Longitude	
				Start	End
Item	Slope Stability			38.565696 °	38.565696 °
				-121.381141 °	-121.381141 °
DWR ID	DWR_NA0001_04_f_2018_252				
Comment Code					
S2 : Repair the levee slope damaged by foot traffic and prevent access where possible.					
Inspector Comment					
Monitor slope damage from foot traffic.					

Photo 1 of 1 : FA\_2018\_NA0001\_55\_252\_20181024\_00272.jpg



View of footpath on levee toe. Fall 2018

**\* Location**

LS : Land Side    N/A : Not Applicable  
WS : Water Side  
CR : Crown

**\*\* Rating**

A : Acceptable                      N : Not Inspected/Rated  
M : Minimally Acceptable        C : Corrected  
U : Unacceptable                  A/W : Acceptable but Monitor & Maintain

**+ Issue Type**

Ma : Maintenance Deficiency  
Ob : Design & System Obsolescence  
En : Enforcement



**Flood Control Project Maintenance  
Levee Inspections**

**Maintenance Issue Types Only, Levee Inspection Report By Mile - Fall 2018**

**American River Flood Control District**

Waterway	Bank	Unit Miles	Inspection Start/End	Inspector
Unit No. 04 American River	Left	10.86	10/17/2018 10/22/2018	Luz Dial

LM Start	9.30	Rating **	C	Issue No.	249
LM End	9.30	Issue Type +	Ma	Location *	LS
Category	Earthen Levee			GPS Latitude/Longitude	
				Start	End
Item	Animal Control			38.566685 °	38.566685 °
				-121.374818 °	-121.374818 °
DWR ID	DWR_NA0001_04_s _ 2017_249				
Comment Code					
A1 : Exterminate rodents and backfill and compact or grout burrows.					
Inspector Comment					
No visible rodent holes.					

No Photos

LM Start	9.56	Rating **	N	Issue No.	123
LM End	9.56	Issue Type +	Ma	Location *	LS
Category	Earthen Levee			GPS Latitude/Longitude	
				Start	End
Item	Trim / Thin Trees			38.567246 °	38.567246 °
				-121.370146 °	-121.370146 °
DWR ID	DWR_NA0001_04_s _ 2012_123				
Comment Code					
T5 : Tree stumps.					
Inspector Comment					
Trees, bushes, and ground cover within 10-ft of levee toe.					

Photo 1 of 1 : FA\_2018\_NA0001\_55\_123\_20180911\_00109.jpg



03/16/2012 Large tree stump at levee toe.

LM Start	9.72	Rating **	N	Issue No.	234
LM End	9.72	Issue Type +	Ma	Location *	LS
Category	Earthen Levee			GPS Latitude/Longitude	
				Start	End
Item	Trim / Thin Trees			38.567761 °	38.567761 °
				-121.367363 °	-121.367363 °
DWR ID	DWR_NA0001_04_s _ 2015_234				
Comment Code					
T5 : Tree stumps.					
Inspector Comment					

Photo 1 of 1 : FA\_2018\_NA0001\_55\_234\_20180911\_00190.jpg



View of the tree stump at the landside levee toe.

**\* Location**

LS : Land Side    N/A : Not Applicable  
WS : Water Side  
CR : Crown

**\*\* Rating**

A : Acceptable                      N : Not Inspected/Rated  
M : Minimally Acceptable        C : Corrected  
U : Unacceptable                  A/W : Acceptable but Monitor & Maintain

**+ Issue Type**

Ma : Maintenance Deficiency  
Ob : Design & System Obsolescence  
En : Enforcement

# American River Flood Control District

No Photos

No Photos

View of the footpath on the levee slope.

Page 11 of 12

**Flood Control Project Maintenance  
Levee Inspections**

**Maintenance Issue Types Only, Levee Inspection Report By Mile - Fall 2018**

**American River Flood Control District**

Waterway	Bank	Unit Miles	Inspection Start/End	Inspector
Unit No. 04 American River	Left	10.86	10/17/2018 10/22/2018	Luz Dial

LM Start	10.44	Rating **	A/W	Issue No.	219
LM End	10.44	Issue Type +	Ma	Location *	WS
Category	Earthen Levee			GPS Latitude/Longitude	
				Start	End
Item	Slope Stability			38.570559 °	38.570559 °
				-121.354514 °	-121.354514 °
DWR ID	DWR_NA0001_04_s_2017_219				
Comment Code					
S2 : Repair the levee slope damaged by foot traffic and prevent access where possible.					
Inspector Comment					
The erosion of the levee slope from the footpath appears to be stable at this time and should be monitored.					

Photo 1 of 1 : FA\_2018\_NA0001\_55\_219\_20180911\_00181.jpg



View of the footpath on the levee slope.

<b>* Location</b> LS : Land Side    N/A : Not Applicable WS : Water Side CR : Crown	<b>** Rating</b> A : Acceptable M : Minimally Acceptable U : Unacceptable N : Not Inspected/Rated C : Corrected A/W : Acceptable but Monitor & Maintain	<b>+ Issue Type</b> Ma : Maintenance Deficiency Ob : Design & System Obsolescence En : Enforcement
--	---	---



**Flood Control Project Maintenance  
Levee Inspections**

**Maintenance Issue Types Only, Levee Inspection Report By Mile - Fall 2018**

**American River Flood Control District**

Waterway	Bank	Unit Miles	Inspection Start/End	Inspector
Unit No. 05 Sacramento River	Left	0.41	10/17/2018 10/17/2018	Luz Dial

No Maintenance Issues.

<b>* Location</b> LS : Land Side    N/A : Not Applicable WS : Water Side CR : Crown	<b>** Rating</b> A : Acceptable                      N : Not Inspected/Rated M : Minimally Acceptable        C : Corrected U : Unacceptable                  A/W : Acceptable but Monitor & Maintain	<b>+ Issue Type</b> Ma : Maintenance Deficiency Ob : Design & System Obsolescence En : Enforcement
--	---	---

**Flood Control Project Maintenance  
Levee Inspections**

**Maintenance Issue Types Only, Levee Inspection Report By Mile - Fall 2018**

**American River Flood Control District**

Waterway	Bank	Unit Miles	Inspection Start/End	Inspector
Unit No. 06 Linda Creek	Left	1.30	10/10/2018 10/10/2018	Luz Dial

LM Start	0.02	Rating **	A/W	Issue No.	5	
LM End	0.02	Issue Type +	Ma	Location *		
Category	Supplemental			GPS Latitude/Longitude		
				Start		End
Item	DWR UCIP LMA Responsibility			38.657400 °		38.657400 °
				-121.474455 °		-121.474455 °
DWR ID	24092					
Comment Code						
Inspector Comment						
FS_ID:26884						
DS_ID:24092						
EP_NO: N/A						
Repair Type: No Action Needed						
Crossing Status: Found						
UCIP Comments:						
FIELD_STRUCT_DESC: 24-inch corrugated metal (CM) drainage pipe through the levee, 22.7 feet below the crown. Two CM cutoff walls around pipe. Slide gate in 30-inch CM riser and flap gate at located on the waterside (WS) end. Concrete headwalls on both ends, WS and landside (LS). [Additional Reference(s): DWR Levee Log, 2002. USACE Sacramento O&M Manual Unit 118 Part 2, August 1959, Drawing No. 1-4-392 of Exhibit B, (Station 396+65)].						
FS Date: 12/20/2013						

LM Start	<b>0.02</b>	Rating **	A/W	Issue No.	<b>5 (cont)</b>
LM End	<b>0.02</b>	Issue Type +	Ma	Location *	

Photo 1 of 3 : UCIP\_FA\_2018\_26884\_49630.jpg



View of levee crown at crossing.

Photo 2 of 3 : UCIP\_FA\_2018\_26884\_49629.jpg



View of landward side.

<b>* Location</b> LS : Land Side    N/A : Not Applicable WS : Water Side CR : Crown	<b>** Rating</b> A : Acceptable M : Minimally Acceptable U : Unacceptable	N : Not Inspected/Rated C : Corrected A/W : Acceptable but Monitor & Maintain	<b>+ Issue Type</b> Ma : Maintenance Deficiency Ob : Design & System Obsolescence En : Enforcement
--	--	---	---

**Flood Control Project Maintenance  
Levee Inspections**

**Maintenance Issue Types Only, Levee Inspection Report By Mile - Fall 2018**

**American River Flood Control District**

Waterway	Bank	Unit Miles	Inspection Start/End	Inspector
Unit No. 06 Linda Creek	Left	1.30	10/10/2018 10/10/2018	Luz Dial

LM Start	0.02	Rating **	A/W	Issue No.	5 (cont)	
LM End	0.02	Issue Type +	Ma	Location *		
Category	Supplemental			GPS Latitude/Longitude		
				Start		End
Item	DWR UCIP LMA Responsibility			38.657400 °		38.657400 °
				-121.474455 °		-121.474455 °
DWR ID	24092					
Comment Code						
Inspector Comment						
FS_ID:26884						
DS_ID:24092						
EP_NO: N/A						
Repair Type: No Action Needed						
Crossing Status: Found						
UCIP Comments:						
FIELD_STRUCT_DESC: 24-inch corrugated metal (CM) drainage pipe through the levee, 22.7 feet below the crown. Two CM cutoff walls around pipe. Slide gate in 30-inch CM riser and flap gate at located on the waterside (WS) end. Concrete headwalls on both ends, WS and landside (LS). [Additional Reference(s): DWR Levee Log, 2002. USACE Sacramento O&M Manual Unit 118 Part 2, August 1959, Drawing No. 1-4-392 of Exhibit B, (Station 396+65)].						
FS Date: 12/20/2013						

Photo 3 of 3 : UCIP\_FA\_2018\_26884\_49628.jpg



Concrete vault protected by posts located on waterward shoulder.

LM Start	0.79	Rating **	A	Issue No.	4
LM End	0.79	Issue Type +	Ma	Location *	WS
Category	Earthen Levee			GPS Latitude/Longitude	
				Start	End
Item	Vegetation			38.660786 °	38.660786 °
				-121.461205 °	-121.461205 °
DWR ID	DWR_NA0001_06_f _ 2018_4				
Comment Code					
V1 : Control annual grass and weeds on the levee slopes and easements.					
Inspector Comment					
Waterside vegetation is well maintained.					

Photo 1 of 1 : FA\_2018\_NA0001\_57\_4\_20181015\_00008.jpg



View of waterside vegetation. Fall 2018

<b>* Location</b> LS : Land Side    N/A : Not Applicable WS : Water Side CR : Crown	<b>** Rating</b> A : Acceptable M : Minimally Acceptable U : Unacceptable	N : Not Inspected/Rated C : Corrected A/W : Acceptable but Monitor & Maintain	<b>+ Issue Type</b> Ma : Maintenance Deficiency Ob : Design & System Obsolescence En : Enforcement
--	--	---	---



**Flood Control Project Maintenance  
Levee Inspections**

**Maintenance Issue Types Only, Levee Inspection Report By Mile - Fall 2018**

**American River Flood Control District**

Waterway	Bank	Unit Miles	Inspection Start/End	Inspector
Unit No. 06 Linda Creek	Left	1.30	10/10/2018 10/10/2018	Luz Dial

LM Start	0.96	Rating **	A	Issue No.	3
LM End	0.96	Issue Type +	Ma	Location *	LS
Category	Earthen Levee			GPS Latitude/Longitude	
				Start	End
Item	Vegetation			38.662083 °	38.662083 °
				-121.458561 °	-121.458561 °
DWR ID	DWR_NA0001_06_f _ 2018_3				
Comment Code					
V1 : Control annual grass and weeds on the levee slopes and easements.					
Inspector Comment					
Landside vegetation is well maintained.					

Photo 1 of 1 : FA\_2018\_NA0001\_57\_3\_20181015\_00007.jpg



View of landside vegetation. Fall 2018

<b>* Location</b> LS : Land Side    N/A : Not Applicable WS : Water Side CR : Crown	<b>** Rating</b> A : Acceptable M : Minimally Acceptable U : Unacceptable	N : Not Inspected/Rated C : Corrected A/W : Acceptable but Monitor & Maintain	<b>+ Issue Type</b> Ma : Maintenance Deficiency Ob : Design & System Obsolescence En : Enforcement
--	--	---	---

**Flood Control Project Maintenance  
Levee Inspections**

**Maintenance Issue Types Only, Levee Inspection Report By Mile - Fall 2018**

**American River Flood Control District**

Waterway	Bank	Unit Miles	Inspection Start/End	Inspector
Unit No. 07 Arcade Creek	Right	1.93		Luz Dial

LM Start	0.00	Rating **	A/W	Issue No.	33
LM End	1.93	Issue Type +	Ma	Location *	N/A
Category	Earthen Levee			GPS Latitude/Longitude	
				Start	End
Item	Vegetation			38.620430 °	38.628645 °
				-121.467848 °	-121.436141 °
DWR ID	DWR_NA0001_07_f_2018_33				
Comment Code					
V1 : Control annual grass and weeds on the levee slopes and easements.					
Inspector Comment					
Due to construction, LMA could not perform annual maintenance. DWR did not conduct inspection.					

No Photos

LM Start	0.01	Rating **	A/W	Issue No.	32
LM End	1.92	Issue Type +	Ma	Location *	CR
Category	Earthen Levee			GPS Latitude/Longitude	
				Start	End
Item	Crown Surface / Depressions / Rutting			38.620443 °	38.628500 °
				-121.467664 °	-121.436135 °
DWR ID	DWR_NA0001_07_s_2018_32				
Comment Code					
C2 : Repair depressions or ruts in the crown or slope.					
Inspector Comment					
This Unit is under construction and not accessible. All the issues for Unit 7 will have to be reassessed when construction is complete and turn back over to ARFCD to maintain. Spring 2018.					

Photo 1 of 1 : FA\_2018\_NA0001\_58\_32\_20180911\_00028.jpg



View looking upstream from Norwood Ave. This Unit is under construction and not accessible. All the issues for Unit 7 will have to be reassessed when construction is complete and turn back over to ARFCD to maintain. Spring 2018.

<b>* Location</b> LS : Land Side    N/A : Not Applicable WS : Water Side CR : Crown	<b>** Rating</b> A : Acceptable M : Minimally Acceptable U : Unacceptable	<b>N : Not Inspected/Rated</b> C : Corrected A/W : Acceptable but Monitor & Maintain	<b>+ Issue Type</b> Ma : Maintenance Deficiency Ob : Design & System Obsolescence En : Enforcement
--	--	--	---

**Flood Control Project Maintenance  
Levee Inspections**

**Maintenance Issue Types Only, Levee Inspection Report By Mile - Fall 2018**

**American River Flood Control District**

Waterway	Bank	Unit Miles	Inspection Start/End	Inspector
Unit No. 07 Arcade Creek	Right	1.93		Luz Dial

LM Start	0.04	Rating **	M	Issue No.	38
LM End	0.04	Issue Type +	Ma	Location *	LS
Category	Earthen Levee			GPS Latitude/Longitude	
				Start	End
Item	Slope Stability			38.620569 °	38.620569 °
				-121.467117 °	-121.467117 °
DWR ID	DWR_NA0001_07_f_2015_38				
Comment Code					
S3 : Repair the levee slope damaged by vehicle traffic and prevent access where possible.					
Inspector Comment					

Photo 1 of 1 : FA\_2018\_NA0001\_58\_38\_20180911\_00031.jpg



View of the landside levee slope damaged by motorized traffic.

LM Start	1.05	Rating **	A/W	Issue No.	5
LM End	1.05	Issue Type +	Ma	Location *	LS
Category	Earthen Levee			GPS Latitude/Longitude	
				Start	End
Item	Slope Stability			38.625862 °	38.625862 °
				-121.450978 °	-121.450978 °
DWR ID	DWR_NA0001_07_f_2017_5				
Comment Code					
S2 : Repair the levee slope damaged by foot traffic and prevent access where possible.					
Inspector Comment					
Minor erosion on the slope should be monitored.					

Photo 1 of 1 : FA\_2018\_NA0001\_58\_5\_20180911\_00004.jpg



View of the damaged levee slope.

\* Location  
LS : Land Side    N/A : Not Applicable  
WS : Water Side  
CR : Crown

\*\* Rating  
A : Acceptable                      N : Not Inspected/Rated  
M : Minimally Acceptable        C : Corrected  
U : Unacceptable                  A/W : Acceptable but Monitor & Maintain

+ Issue Type  
Ma : Maintenance Deficiency  
Ob : Design & System Obsolescence  
En : Enforcement



**Flood Control Project Maintenance  
Levee Inspections**

**Maintenance Issue Types Only, Levee Inspection Report By Mile - Fall 2018**

**American River Flood Control District**

Waterway	Bank	Unit Miles	Inspection Start/End	Inspector
Unit No. 07 Arcade Creek	Right	1.93		Luz Dial

LM Start	1.33	Rating **	A/W	Issue No.	49	
LM End	1.33	Issue Type +	Ma	Location *		
Category	Supplemental			GPS Latitude/Longitude		
				Start	End	
Item	DWR UCIP LMA Responsibility			38.626321 °	38.626321 °	
				-121.445964 °	-121.445964 °	
DWR ID	24370					
Comment Code						
Inspector Comment						
FS_ID:29301 DS_ID:24370 EP_NO: N/A Repair Type: No Action Needed Crossing Status: Found UCIP Comments: 08/16/2017 DWR Deferred Maintenance Project (DMP), Vince Rodriguez, forwarded email received from Tim Kerr, General Manager of American River Flood Control District (ARFCD) with file "DWR Eligible Pipes Found in ARFCD" from ARFCD that shows the ownership and location of the pipes Tim Kerr investigated. Owner of this crossing is identified as the City of Sacramento, ARFCD Staff Notes indicate Arcade CK just upstream of Rio Linda. (DWR UCIP - O. Magana) FIELD_STRUCT_DESC: 24-inch corrugated metal (CM) drainage pipe through the levee, 11 feet below the crown. Slide gate in CM riser on the waterside (WS) slope. Flap gate on the WS end. Concrete headwalls on both ends, WS and landside (LS). (no permit has been identified authorizing this structure, structure is owned by the City of Sacramento) [Additional Reference(s): DWR Levee Log, 2002. USACE Sacramento O&M Manual Unit 118, Part No. 2, October 1959, Drawing No. 1-4-392 Exhibit B, (Station 65+73)] FS Date: 12/20/2013						

Photo 1 of 3 : UCIP\_FA\_2018\_29301\_54278.jpg



View of flood wall along waterward side.

LM Start	<b>1.33</b>	Rating **	A/W	Issue No.	<b>49 (cont)</b>
LM End	<b>1.33</b>	Issue Type +	Ma	Location *	

Photo 2 of 3 : UCIP\_FA\_2018\_29301\_54277.jpg



View of landward side.

<b>* Location</b> LS : Land Side    N/A : Not Applicable WS : Water Side CR : Crown	<b>** Rating</b> A : Acceptable M : Minimally Acceptable U : Unacceptable	N : Not Inspected/Rated C : Corrected A/W : Acceptable but Monitor & Maintain	<b>+ Issue Type</b> Ma : Maintenance Deficiency Ob : Design & System Obsolescence En : Enforcement
--	--	---	---

**Flood Control Project Maintenance  
Levee Inspections**

**Maintenance Issue Types Only, Levee Inspection Report By Mile - Fall 2018**

**American River Flood Control District**

Waterway	Bank	Unit Miles	Inspection Start/End	Inspector
Unit No. 07 Arcade Creek	Right	1.93		Luz Dial

LM Start	1.33	Rating **	A/W	Issue No.	49 (cont)	
LM End	1.33	Issue Type +	Ma	Location *		
Category	Supplemental			GPS Latitude/Longitude		
				Start		End
Item	DWR UCIP LMA Responsibility			38.626321 °	38.626321 °	
				-121.445964 °	-121.445964 °	
DWR ID	24370					
Comment Code						
Inspector Comment						
FS_ID:29301						
DS_ID:24370						
EP_NO: N/A						
Repair Type: No Action Needed						
Crossing Status: Found						
UCIP Comments: 08/16/2017 DWR Deferred Maintenance Project (DMP), Vince Rodriguez, forwarded email received from Tim Kerr, General Manager of American River Flood Control District (ARFCD) with file "DWR Eligible Pipes Found in ARFCD" from ARFCD that shows the ownership and location of the pipes Tim Kerr investigated. Owner of this crossing is identified as the City of Sacramento, ARFCD Staff Notes indicate Arcade CK just upstream of Rio Linda. (DWR UCIP - O. Magana)						
FIELD_STRUCT_DESC: 24-inch corrugated metal (CM) drainage pipe through the levee, 11 feet below the crown. Slide gate in CM riser on the waterside (WS) slope. Flap gate on the WS end. Concrete headwalls on both ends, WS and landside (LS). (no permit has been identified authorizing this structure, structure is owned by the City of Sacramento) [Additional Reference(s): DWR Levee Log, 2002. USACE Sacramento O&M Manual Unit 118, Part No. 2, October 1959, Drawing No. 1-4-392 Exhibit B, (Station 65+73)]						
FS Date: 12/20/2013						

Photo 3 of 3 : UCIP\_FA\_2018\_29301\_54276.jpg



Concrete vault located on waterward shoulder.

LM Start	1.39	Rating **	A/W	Issue No.	34
LM End	1.39	Issue Type +	Ma	Location *	LS
Category	Earthen Levee			GPS Latitude/Longitude	
				Start	End
Item	Slope Stability			38.626601 °	38.626601 °
				-121.445016 °	-121.445016 °
DWR ID	DWR_NA0001_07_s_2012_34				
Comment Code					
S2 : Repair the levee slope damaged by foot traffic and prevent access where possible.					
Inspector Comment					
The erosion of the levee slope from the footpath appears to be stable at this time and should be monitored.					

Photo 1 of 1 : FA\_2018\_NA0001\_58\_34\_20180911\_00029.jpg



View of the landside levee slope damaged by foot traffic.

<b>* Location</b> LS : Land Side    N/A : Not Applicable WS : Water Side CR : Crown	<b>** Rating</b> A : Acceptable M : Minimally Acceptable U : Unacceptable	N : Not Inspected/Rated C : Corrected A/W : Acceptable but Monitor & Maintain	<b>+ Issue Type</b> Ma : Maintenance Deficiency Ob : Design & System Obsolescence En : Enforcement
--	--	---	---

**Flood Control Project Maintenance  
Levee Inspections**

**Maintenance Issue Types Only, Levee Inspection Report By Mile - Fall 2018**

**American River Flood Control District**

Waterway	Bank	Unit Miles	Inspection Start/End	Inspector
Unit No. 07 Arcade Creek	Right	1.93		Luz Dial

LM Start	<b>1.47</b>	Rating **	A/W	Issue No.	<b>50</b>
LM End	<b>1.47</b>	Issue Type +	Ma	Location *	
Category	Supplemental		GPS Latitude/Longitude		
			Start	End	
Item	DWR UCIP LMA Responsibility		38.627201 °	38.627201 °	
			-121.443790 °	-121.443790 °	
DWR ID	24371				

**Comment Code**

**Inspector Comment**

FS\_ID:29302

DS\_ID:24371

EP\_NO: N/A

Repair Type: No Action Needed

Crossing Status: Found

UCIP Comments: 08/16/2017 DWR Deferred Maintenance Project (DMP), Vince Rodriguez, forwarded email received from Tim Kerr, General Manager of American River Flood Control District (ARFCD) with file "DWR Eligible Pipes Found in ARFCD" from ARFCD that shows the ownership and location of the pipes Tim Kerr investigated. Owner of this crossing is identified as the City of Sacramento, ARFCD Staff Notes indicate Arcade Ck near Rivera Dr at Branch St. (DWR UCIP - O. Magana)

06/14/2017 This crossing is scheduled to be cut and replaced as part of Sacramento Area Flood Control (SAFCA) North Area Streams (NAS) Levee Improvement Project: City of Sacramento Utility Permit Modifications Along Arcade Creek Levees. Unable to confirm when pipe will be replaced. Need to coordinate with owner and DWR FPIIB Inspector to determine when project is expected to start. (DWR UCIP - O. Magana).

06/06/2017 Received documentation from the City of Sacramento indicating that this crossing was internally inspected on 11/25/2013, PACP Sewer Report was provided. No additional information was received from the City of Sacramento. PACP report indicates a 24-inch reinforced concrete pipe (RCP) not 24-inch corrugated metal pipe (CMP). (DWR UCIP - O. Magana)

FIELD\_STRUCT\_DESC: \*ABANDONED\* 24-inch corrugated metal (CM) drainage pipe through the levee, 9.3 feet below the crown. Concrete headwalls on both waterside (WS) and landside (LS) ends. Slide gate inside CM riser located on the WS slope. Flap gate is located on the WS end. (24-inch referenced in USACE O&M manual -- no permit found, the City of Sacramento is the owner; according to permit records for 12886 "old pipe removed. Concrete pipe in placed and backfilled part of it". Conflicting information makes it difficult to determine fate of 24-inch pipe (extent of work completed under permit); 30-inch pipe and removal of old pipe was authorized under Permit No. 12886, 1980 - City of Sacramento). [Additional Reference(s): DWR Levee Log, 2002. USACE Sacramento O&M Manual Unit 118, Part No. 2, October 1959, Drawing No. 1-4-392 Exhibit B, (Station 70+09)]  
FS Date: 12/20/2013

Photo 1 of 3 : UCIP\_FA\_2018\_29302\_54282.jpg



View of levee crown--flood wall located along waterward shoulder.

<b>* Location</b> LS : Land Side    N/A : Not Applicable WS : Water Side CR : Crown	<b>** Rating</b> A : Acceptable M : Minimally Acceptable U : Unacceptable N : Not Inspected/Rated C : Corrected A/W : Acceptable but Monitor & Maintain	<b>+ Issue Type</b> Ma : Maintenance Deficiency Ob : Design & System Obsolescence En : Enforcement
--	---	---



**Flood Control Project Maintenance  
Levee Inspections**

**Maintenance Issue Types Only, Levee Inspection Report By Mile - Fall 2018**

**American River Flood Control District**

Waterway	Bank	Unit Miles	Inspection Start/End	Inspector
Unit No. 07 Arcade Creek	Right	1.93		Luz Dial

LM Start	1.47	Rating **	A/W	Issue No.	50 (cont)	
LM End	1.47	Issue Type +	Ma	Location *		
Category	Supplemental			GPS Latitude/Longitude		
				Start	End	
Item	DWR UCIP LMA Responsibility			38.627201 °	38.627201 °	
				-121.443790 °	-121.443790 °	
DWR ID	24371					
Comment Code						
Inspector Comment						
FS_ID:29302 DS_ID:24371 EP_NO: N/A Repair Type: No Action Needed Crossing Status: Found UCIP Comments: 08/16/2017 DWR Deferred Maintenance Project (DMP), Vince Rodriguez, forwarded email received from Tim Kerr, General Manager of American River Flood Control District (ARFCD) with file "DWR Eligible Pipes Found in ARFCD" from ARFCD that shows the ownership and location of the pipes Tim Kerr investigated. Owner of this crossing is identified as the City of Sacramento, ARFCD Staff Notes indicate Arcade Ck near Rivera Dr at Branch St. (DWR UCIP - O. Magana) 06/14/2017 This crossing is scheduled to be cut and replaced as part of Sacramento Area Flood Control (SAFCA) North Area Streams (NAS) Levee Improvement Project: City of Sacramento Utility Permit Modifications Along Arcade Creek Levees. Unable to confirm when pipe will be replaced. Need to coordinate with owner and DWR FPIIB Inspector to determine when project is expected to start. (DWR UCIP - O. Magana). 06/06/2017 Received documentation from the City of Sacramento indicating that this crossing was internally inspected on 11/25/2013, PACP Sewer Report was provided. No additional information was received from the City of Sacramento. PACP report indicates a 24-inch reinforced concrete pipe (RCP) not 24-inch corrugated metal pipe (CMP). (DWR UCIP – O. Magana) FIELD_STRUCT_DESC: *ABANDONED* 24-inch corrugated metal (CM) drainage pipe through the levee, 9.3 feet below the crown. Concrete headwalls on both waterside (WS) and landside (LS) ends. Slide gate inside CM riser located on the WS slope. Flap gate is located on the WS end. (24-inch referenced in USACE O&M manual -- no permit found, the City of Sacramento is the owner; according to permit records for 12886 "old pipe removed. Concrete pipe in placed and backfilled part of it". Conflicting information makes it difficult to determine fate of 24-inch pipe (extent of work completed under permit); 30-inch pipe and removal of old pipe was authorized under Permit No. 12886, 1980 - City of Sacramento). [Additional Reference(s): DWR Levee Log, 2002. USACE Sacramento O&M Manual Unit 118, Part No. 2, October 1959, Drawing No. 1-4-392 Exhibit B, (Station 70+09)] FS Date: 12/20/2013						

Photo 2 of 3 : UCIP\_FA\_2018\_29302\_54283.jpg



Headwall with debris screen located at waterward toe.

<b>* Location</b> LS : Land Side    N/A : Not Applicable WS : Water Side CR : Crown	<b>** Rating</b> A : Acceptable M : Minimally Acceptable U : Unacceptable N : Not Inspected/Rated C : Corrected A/W : Acceptable but Monitor & Maintain	<b>+ Issue Type</b> Ma : Maintenance Deficiency Ob : Design & System Obsolescence En : Enforcement
--	---	---

**Flood Control Project Maintenance  
Levee Inspections**

**Maintenance Issue Types Only, Levee Inspection Report By Mile - Fall 2018**

**American River Flood Control District**

Waterway	Bank	Unit Miles	Inspection Start/End	Inspector
Unit No. 07 Arcade Creek	Right	1.93		Luz Dial

LM Start	1.47	Rating **	A/W	Issue No.	50 (cont)
LM End	1.47	Issue Type +	Ma	Location *	
Category	Supplemental			GPS Latitude/Longitude	
				Start	End
Item	DWR UCIP LMA Responsibility			38.627201 °	38.627201 °
				-121.443790 °	-121.443790 °
DWR ID	24371				

**Comment Code**

**Inspector Comment**

FS\_ID:29302

DS\_ID:24371

EP\_NO: N/A

Repair Type: No Action Needed

Crossing Status: Found

UCIP Comments: 08/16/2017 DWR Deferred Maintenance Project (DMP), Vince Rodriguez, forwarded email received from Tim Kerr, General Manager of American River Flood Control District (ARFCD) with file "DWR Eligible Pipes Found in ARFCD" from ARFCD that shows the ownership and location of the pipes Tim Kerr investigated. Owner of this crossing is identified as the City of Sacramento, ARFCD Staff Notes indicate Arcade Ck near Rivera Dr at Branch St. (DWR UCIP - O. Magana)

06/14/2017 This crossing is scheduled to be cut and replaced as part of Sacramento Area Flood Control (SAFCA) North Area Streams (NAS) Levee Improvement Project: City of Sacramento Utility Permit Modifications Along Arcade Creek Levees. Unable to confirm when pipe will be replaced. Need to coordinate with owner and DWR FPIIB Inspector to determine when project is expected to start. (DWR UCIP - O. Magana).

06/06/2017 Received documentation from the City of Sacramento indicating that this crossing was internally inspected on 11/25/2013, PACP Sewer Report was provided. No additional information was received from the City of Sacramento. PACP report indicates a 24-inch reinforced concrete pipe (RCP) not 24-inch corrugated metal pipe (CMP). (DWR UCIP - O. Magana)

FIELD\_STRUCT\_DESC: \*ABANDONED\* 24-inch corrugated metal (CM) drainage pipe through the levee, 9.3 feet below the crown. Concrete headwalls on both waterside (WS) and landside (LS) ends. Slide gate inside CM riser located on the WS slope. Flap gate is located on the WS end. (24-inch referenced in USACE O&M manual -- no permit found, the City of Sacramento is the owner; according to permit records for 12886 "old pipe removed. Concrete pipe in placed and backfilled part of it". Conflicting information makes it difficult to determine fate of 24-inch pipe (extent of work completed under permit); 30-inch pipe and removal of old pipe was authorized under Permit No. 12886, 1980 - City of Sacramento). [Additional Reference(s): DWR Levee Log, 2002. USACE Sacramento O&M Manual Unit 118, Part No. 2, October 1959, Drawing No. 1-4-392 Exhibit B, (Station 70+09)] FS Date: 12/20/2013

Photo 3 of 3 : UCIP\_FA\_2018\_29302\_54284.jpg



View of waterward side--concrete vault and headwall.

<b>* Location</b> LS : Land Side    N/A : Not Applicable WS : Water Side CR : Crown		<b>** Rating</b> A : Acceptable M : Minimally Acceptable U : Unacceptable N : Not Inspected/Rated C : Corrected A/W : Acceptable but Monitor & Maintain		<b>+ Issue Type</b> Ma : Maintenance Deficiency Ob : Design & System Obsolescence En : Enforcement	
--	--	---	--	---	--

**Flood Control Project Maintenance  
Levee Inspections**

**Maintenance Issue Types Only, Levee Inspection Report By Mile - Fall 2018**

**American River Flood Control District**

Waterway	Bank	Unit Miles	Inspection Start/End	Inspector
Unit No. 07 Arcade Creek	Right	1.93		Luz Dial

LM Start	<b>1.64</b>	Rating **	M	Issue No.	<b>18</b>
LM End	<b>1.64</b>	Issue Type +	Ma	Location *	LS
Category	Earthen Levee		GPS Latitude/Longitude		
			Start	End	
Item	Animal Control		38.627670°	38.627670°	
			-121.440814°	-121.440814°	
DWR ID	DWR_NA0001_07_f_2017_18				
Comment Code					
A3 : No rodents visible, but rodent burrows visible; need to backfill and compact or grout burrows.					
Inspector Comment					

Photo 1 of 1 : FA\_2018\_NA0001\_58\_18\_20180911\_00017.jpg



View of the rodent hole that needs to be backfilled.

<b>* Location</b> LS : Land Side    N/A : Not Applicable WS : Water Side CR : Crown	<b>** Rating</b> A : Acceptable M : Minimally Acceptable U : Unacceptable N : Not Inspected/Rated C : Corrected A/W : Acceptable but Monitor & Maintain	<b>+ Issue Type</b> Ma : Maintenance Deficiency Ob : Design & System Obsolescence En : Enforcement
--	---	---



**Flood Control Project Maintenance  
Levee Inspections**

**Maintenance Issue Types Only, Levee Inspection Report By Mile - Fall 2018**

**American River Flood Control District**

Waterway	Bank	Unit Miles	Inspection Start/End	Inspector
Unit No. 07 Arcade Creek	Right	1.93		Luz Dial

LM Start	1.72	Rating **	A/W	Issue No.	52
LM End	1.72	Issue Type +	Ma	Location *	
Category	Supplemental			GPS Latitude/Longitude	
				Start	End
Item	DWR UCIP LMA Responsibility			38.628108 °	38.628108 °
				-121.439471 °	-121.439471 °
DWR ID	24373				
Comment Code					
Inspector Comment					
FS_ID:29324 DS_ID:24373 EP_NO: N/A Repair Type: No Action Needed Crossing Status: Found UCIP Comments: 08/16/2017 DWR Deferred Maintenance Project (DMP), Vince Rodriguez, forwarded email received from Tim Kerr, General Manager of American River Flood Control District (ARFCD) with file "DWR Eligible Pipes Found in ARFCD" from ARFCD that shows the ownership and location of the pipes Tim Kerr investigated. Owner of this crossing is identified as the City of Sacramento, ARFCD Staff Notes indicate Arcade Ck. (DWR UCIP - O. Magana) 06/14/2017 This crossing is scheduled to be cut and replaced as part of Sacramento Area Flood Control (SAFCA) North Area Streams (NAS) Levee Improvement Project: City of Sacramento Utility Permit Modifications Along Arcade Creek Levees. Unable to confirm when pipe will be replaced. Need to coordinate with owner and DWR FPIIB Inspector to determine when project is expected to start. (DWR UCIP - O. Magana). FIELD_STRUCT_DESC: 24-inch corrugated metal (CM) drainage pipe through the levee, 7.8 feet below the crown. Concrete headwalls on both waterside (WS) and landside (LS) ends. Slide gate inside corrugated metal (CM) riser located on the WS slope. Flap gate is located on the WS end. (no permit has been identified authorizing this structure, structure is owned by the City of Sacramento) [Additional Reference(s): DWR Levee Log, 2002. USACE Sacramento O&M Manual Unit 118, Part No. 2, October 1959, Drawing No. 1-4-392 Exhibit B, (Station 77+12)] FS Date: 12/20/2013					

Photo 1 of 3 : UCIP\_FA\_2018\_29324\_54305.jpg



View of landward side.

<b>* Location</b> LS : Land Side    N/A : Not Applicable WS : Water Side CR : Crown	<b>** Rating</b> A : Acceptable M : Minimally Acceptable U : Unacceptable N : Not Inspected/Rated C : Corrected A/W : Acceptable but Monitor & Maintain	<b>+ Issue Type</b> Ma : Maintenance Deficiency Ob : Design & System Obsolescence En : Enforcement
--	---	---

**Flood Control Project Maintenance  
Levee Inspections**

**Maintenance Issue Types Only, Levee Inspection Report By Mile - Fall 2018**

**American River Flood Control District**

Waterway	Bank	Unit Miles	Inspection Start/End	Inspector
Unit No. 07 Arcade Creek	Right	1.93		Luz Dial

LM Start	1.72	Rating **	A/W	Issue No.	52 (cont)
LM End	1.72	Issue Type +	Ma	Location *	
Category	Supplemental			GPS Latitude/Longitude	
				Start	End
Item	DWR UCIP LMA Responsibility			38.628108 °	38.628108 °
				-121.439471 °	-121.439471 °
DWR ID	24373				
Comment Code					
Inspector Comment					
FS_ID:29324 DS_ID:24373 EP_NO: N/A Repair Type: No Action Needed Crossing Status: Found UCIP Comments: 08/16/2017 DWR Deferred Maintenance Project (DMP), Vince Rodriguez, forwarded email received from Tim Kerr, General Manager of American River Flood Control District (ARFCD) with file "DWR Eligible Pipes Found in ARFCD" from ARFCD that shows the ownership and location of the pipes Tim Kerr investigated. Owner of this crossing is identified as the City of Sacramento, ARFCD Staff Notes indicate Arcade Ck. (DWR UCIP - O. Magana) 06/14/2017 This crossing is scheduled to be cut and replaced as part of Sacramento Area Flood Control (SAFCA) North Area Streams (NAS) Levee Improvement Project: City of Sacramento Utility Permit Modifications Along Arcade Creek Levees. Unable to confirm when pipe will be replaced. Need to coordinate with owner and DWR FPIIB Inspector to determine when project is expected to start. (DWR UCIP - O. Magana). FIELD_STRUCT_DESC: 24-inch corrugated metal (CM) drainage pipe through the levee, 7.8 feet below the crown. Concrete headwalls on both waterside (WS) and landside (LS) ends. Slide gate inside corrugated metal (CM) riser located on the WS slope. Flap gate is located on the WS end. (no permit has been identified authorizing this structure, structure is owned by the City of Sacramento) [Additional Reference(s): DWR Levee Log, 2002. USACE Sacramento O&M Manual Unit 118, Part No. 2, October 1959, Drawing No. 1-4-392 Exhibit B, (Station 77+12)] FS Date: 12/20/2013					

Photo 2 of 3 : UCIP\_FA\_2018\_29324\_54307.jpg



Floodwall along waterward shoulder.

<b>* Location</b> LS : Land Side    N/A : Not Applicable WS : Water Side CR : Crown	<b>** Rating</b> A : Acceptable M : Minimally Acceptable U : Unacceptable N : Not Inspected/Rated C : Corrected A/W : Acceptable but Monitor & Maintain	<b>+ Issue Type</b> Ma : Maintenance Deficiency Ob : Design & System Obsolescence En : Enforcement
--	---	---

**Flood Control Project Maintenance  
Levee Inspections**

**Maintenance Issue Types Only, Levee Inspection Report By Mile - Fall 2018**

**American River Flood Control District**

Waterway	Bank	Unit Miles	Inspection Start/End	Inspector
Unit No. 07 Arcade Creek	Right	1.93		Luz Dial

LM Start	1.72	Rating **	A/W	Issue No.	52 (cont)	
LM End	1.72	Issue Type +	Ma	Location *		
Category	Supplemental			GPS Latitude/Longitude		
				Start	End	
Item	DWR UCIP LMA Responsibility			38.628108 °	38.628108 °	
				-121.439471 °	-121.439471 °	
DWR ID	24373					
Comment Code						
Inspector Comment						
FS_ID:29324 DS_ID:24373 EP_NO: N/A Repair Type: No Action Needed Crossing Status: Found UCIP Comments: 08/16/2017 DWR Deferred Maintenance Project (DMP), Vince Rodriguez, forwarded email received from Tim Kerr, General Manager of American River Flood Control District (ARFCD) with file "DWR Eligible Pipes Found in ARFCD" from ARFCD that shows the ownership and location of the pipes Tim Kerr investigated. Owner of this crossing is identified as the City of Sacramento, ARFCD Staff Notes indicate Arcade Ck. (DWR UCIP - O. Magana) 06/14/2017 This crossing is scheduled to be cut and replaced as part of Sacramento Area Flood Control (SAFCA) North Area Streams (NAS) Levee Improvement Project: City of Sacramento Utility Permit Modifications Along Arcade Creek Levees. Unable to confirm when pipe will be replaced. Need to coordinate with owner and DWR FPIIB Inspector to determine when project is expected to start. (DWR UCIP - O. Magana). FIELD_STRUCT_DESC: 24-inch corrugated metal (CM) drainage pipe through the levee, 7.8 feet below the crown. Concrete headwalls on both waterside (WS) and landside (LS) ends. Slide gate inside corrugated metal (CM) riser located on the WS slope. Flap gate is located on the WS end. (no permit has been identified authorizing this structure, structure is owned by the City of Sacramento) [Additional Reference(s): DWR Levee Log, 2002. USACE Sacramento O&M Manual Unit 118, Part No. 2, October 1959, Drawing No. 1-4-392 Exhibit B, (Station 77+12)] FS Date: 12/20/2013						

Photo 3 of 3 : UCIP\_FA\_2018\_29324\_54306.jpg



Concrete headwall with debris screen located on waterward toe.

<b>* Location</b> LS : Land Side    N/A : Not Applicable WS : Water Side CR : Crown	<b>** Rating</b> A : Acceptable M : Minimally Acceptable U : Unacceptable	N : Not Inspected/Rated C : Corrected A/W : Acceptable but Monitor & Maintain	<b>+ Issue Type</b> Ma : Maintenance Deficiency Ob : Design & System Obsolescence En : Enforcement
--	--	---	---



**Flood Control Project Maintenance  
Levee Inspections**

**Maintenance Issue Types Only, Levee Inspection Report By Mile - Fall 2018**

**American River Flood Control District**

Waterway	Bank	Unit Miles	Inspection Start/End	Inspector
Unit No. 07 Arcade Creek	Right	1.93		Luz Dial

LM Start	1.83	Rating **	A/W	Issue No.	53
LM End	1.83	Issue Type +	Ma	Location *	
Category	Supplemental			GPS Latitude/Longitude	
				Start	End
Item	DWR UCIP LMA Responsibility			38.628381 °	38.628381 °
				-121.437412 °	-121.437412 °
DWR ID	24375				
Comment Code					
Inspector Comment					
FS_ID:29326 DS_ID:24375 EP_NO: N/A Repair Type: No Action Needed Crossing Status: Found UCIP Comments: 08/16/2017 DWR Deferred Maintenance Project (DMP), Vince Rodriguez, forwarded email received from Tim Kerr, General Manager of American River Flood Control District (ARFCD) with file "DWR Eligible Pipes Found in ARFCD" from ARFCD that shows the ownership and location of the pipes Tim Kerr investigated. Owner of this crossing is identified as the City of Sacramento, ARFCD Staff Notes indicate Arcade Ck. (DWR UCIP - O. Magana) 06/14/2017 This crossing is scheduled to be cut and replaced as part of Sacramento Area Flood Control (SAFCA) North Area Streams (NAS) Levee Improvement Project: City of Sacramento Utility Permit Modifications Along Arcade Creek Levees. Unable to confirm when pipe will be replaced. Need to coordinate with owner and DWR FPIIB Inspector to determine when project is expected to start. (DWR UCIP - O. Magana). FIELD_STRUCT_DESC: 24-inch corrugated metal (CM) drainage pipe through the levee, 8.6 feet below the crown. Slide gate inside corrugated metal (CM) riser located on the waterside (WS) slope. Flap gate is located on the WS end. Concrete headwalls on both WS and landside (LS) ends. (no permit has been identified authorizing this structure, structure is owned by the City of Sacramento) [Additional Reference(s): DWR Levee Log, 2002. USACE Sacramento O&M Manual Unit 118, Part No. 2, October 1959, Drawing No. 1-4-392 Exhibit B, (Station 84+62)] FS Date: 12/20/2013					

Photo 1 of 3 : UCIP\_FA\_2018\_29326\_54319.jpg



Floodwall along waterward shoulder for almost entire Unit.

<b>* Location</b> LS : Land Side    N/A : Not Applicable WS : Water Side CR : Crown	<b>** Rating</b> A : Acceptable M : Minimally Acceptable U : Unacceptable N : Not Inspected/Rated C : Corrected A/W : Acceptable but Monitor & Maintain	<b>+ Issue Type</b> Ma : Maintenance Deficiency Ob : Design & System Obsolescence En : Enforcement
--	---	---

**Flood Control Project Maintenance  
Levee Inspections**

**Maintenance Issue Types Only, Levee Inspection Report By Mile - Fall 2018**

**American River Flood Control District**

Waterway	Bank	Unit Miles	Inspection Start/End	Inspector
Unit No. 07 Arcade Creek	Right	1.93		Luz Dial

LM Start	1.83	Rating **	A/W	Issue No.	53 (cont)	
LM End	1.83	Issue Type +	Ma	Location *		
Category	Supplemental			GPS Latitude/Longitude		
				Start	End	
Item	DWR UCIP LMA Responsibility			38.628381 °	38.628381 °	
				-121.437412 °	-121.437412 °	
DWR ID	24375					
Comment Code						
Inspector Comment						
FS_ID:29326 DS_ID:24375 EP_NO: N/A Repair Type: No Action Needed Crossing Status: Found UCIP Comments: 08/16/2017 DWR Deferred Maintenance Project (DMP), Vince Rodriguez, forwarded email received from Tim Kerr, General Manager of American River Flood Control District (ARFCD) with file "DWR Eligible Pipes Found in ARFCD" from ARFCD that shows the ownership and location of the pipes Tim Kerr investigated. Owner of this crossing is identified as the City of Sacramento, ARFCD Staff Notes indicate Arcade Ck. (DWR UCIP - O. Magana) 06/14/2017 This crossing is scheduled to be cut and replaced as part of Sacramento Area Flood Control (SAFCA) North Area Streams (NAS) Levee Improvement Project: City of Sacramento Utility Permit Modifications Along Arcade Creek Levees. Unable to confirm when pipe will be replaced. Need to coordinate with owner and DWR FPIIB Inspector to determine when project is expected to start. (DWR UCIP - O. Magana). FIELD_STRUCT_DESC: 24-inch corrugated metal (CM) drainage pipe through the levee, 8.6 feet below the crown. Slide gate inside corrugated metal (CM) riser located on the waterside (WS) slope. Flap gate is located on the WS end. Concrete headwalls on both WS and landside (LS) ends. (no permit has been identified authorizing this structure, structure is owned by the City of Sacramento) [Additional Reference(s): DWR Levee Log, 2002. USACE Sacramento O&M Manual Unit 118, Part No. 2, October 1959, Drawing No. 1-4-392 Exhibit B, (Station 84+62)] FS Date: 12/20/2013						

Photo 2 of 3 : UCIP\_FA\_2018\_29326\_54318.jpg



View of waterward slope.

<b>* Location</b> LS : Land Side    N/A : Not Applicable WS : Water Side CR : Crown	<b>** Rating</b> A : Acceptable M : Minimally Acceptable U : Unacceptable	N : Not Inspected/Rated C : Corrected A/W : Acceptable but Monitor & Maintain	<b>+ Issue Type</b> Ma : Maintenance Deficiency Ob : Design & System Obsolescence En : Enforcement
--	--	---	---

**Flood Control Project Maintenance  
Levee Inspections**

**Maintenance Issue Types Only, Levee Inspection Report By Mile - Fall 2018**

**American River Flood Control District**

Waterway	Bank	Unit Miles	Inspection Start/End	Inspector
Unit No. 07 Arcade Creek	Right	1.93		Luz Dial

LM Start	1.83	Rating **	A/W	Issue No.	53 (cont)	
LM End	1.83	Issue Type +	Ma	Location *		
Category	Supplemental			GPS Latitude/Longitude		
				Start	End	
Item	DWR UCIP LMA Responsibility			38.628381°	38.628381°	
				-121.437412°	-121.437412°	
DWR ID	24375					
Comment Code						
Inspector Comment						
FS_ID:29326						
DS_ID:24375						
EP_NO: N/A						
Repair Type: No Action Needed						
Crossing Status: Found						
UCIP Comments: 08/16/2017 DWR Deferred Maintenance Project (DMP), Vince Rodriguez, forwarded email received from Tim Kerr, General Manager of American River Flood Control District (ARFCD) with file "DWR Eligible Pipes Found in ARFCD" from ARFCD that shows the ownership and location of the pipes Tim Kerr investigated. Owner of this crossing is identified as the City of Sacramento, ARFCD Staff Notes indicate Arcade Ck. (DWR UCIP - O. Magana)						
06/14/2017 This crossing is scheduled to be cut and replaced as part of Sacramento Area Flood Control (SAFCA) North Area Streams (NAS) Levee Improvement Project: City of Sacramento Utility Permit Modifications Along Arcade Creek Levees. Unable to confirm when pipe will be replaced. Need to coordinate with owner and DWR FPIIB Inspector to determine when project is expected to start. (DWR UCIP - O. Magana).						
FIELD_STRUCT_DESC: 24-inch corrugated metal (CM) drainage pipe through the levee, 8.6 feet below the crown. Slide gate inside corrugated metal (CM) riser located on the waterside (WS) slope. Flap gate is located on the WS end. Concrete headwalls on both WS and landside (LS) ends. (no permit has been identified authorizing this structure, structure is owned by the City of Sacramento) [Additional Reference(s): DWR Levee Log, 2002. USACE Sacramento O&M Manual Unit 118, Part No. 2, October 1959, Drawing No. 1-4-392 Exhibit B, (Station 84+62)]						
FS Date: 12/20/2013						

Photo 3 of 3 : UCIP\_FA\_2018\_29326\_54320.jpg



Inside view of concrete riser located on waterward shoulder--debris found at the bottom of riser.

<b>* Location</b> LS : Land Side    N/A : Not Applicable WS : Water Side CR : Crown	<b>** Rating</b> A : Acceptable M : Minimally Acceptable U : Unacceptable N : Not Inspected/Rated C : Corrected A/W : Acceptable but Monitor & Maintain	<b>+ Issue Type</b> Ma : Maintenance Deficiency Ob : Design & System Obsolescence En : Enforcement
--	---	---



**Flood Control Project Maintenance  
Levee Inspections**

**Maintenance Issue Types Only, Levee Inspection Report By Mile - Fall 2018**

**American River Flood Control District**

Waterway	Bank	Unit Miles	Inspection Start/End	Inspector
Unit No. 08 Magpie Creek Diversion	Left	1.44	10/10/2018 10/10/2018	Luz Dial

LM Start	0.29	Rating **	A/W	Issue No.	14
LM End	0.29	Issue Type +	Ma	Location *	LS
Category	Earthen Levee			GPS Latitude/Longitude	
				Start	End
Item	Slope Stability			38.668196°	38.668196°
				-121.442171°	-121.442171°
DWR ID	DWR_NA0001_08_f_2018_14				
Comment Code					
S2 : Repair the levee slope damaged by foot traffic and prevent access where possible.					
Inspector Comment					
Monitor slope damage from foot traffic around gate.					

Photo 1 of 1 : FA\_2018\_NA0001\_59\_14\_20181011\_00018.jpg



View of slope damage near gate on an oversized section of levee. Fall 2018

LM Start	1.27	Rating **	M	Issue No.	11
LM End	1.27	Issue Type +	Ma	Location *	LS
Category	Earthen Levee			GPS Latitude/Longitude	
				Start	End
Item	Animal Control			38.661983 °	38.661983 °
				-121.431701 °	-121.431701 °
DWR ID	DWR_NA0001_08_f_2018_11				
Comment Code					
A2 : Repair the levee slope damaged by livestock and prevent large animal access.					
Inspector Comment					
Animal holes need to be backfilled.					

Photo 1 of 1 : FA\_2018\_NA0001\_59\_11\_20181011\_00015.jpg



View of animal holes on levee slope. Fall 2018

LM Start	1.39	Rating **	M	Issue No.	10
LM End	1.39	Issue Type +	Ma	Location *	LS
Category	Earthen Levee			GPS Latitude/Longitude	
				Start	End
Item	Trim / Thin Trees			38.660990 °	38.660990 °
				-121.430113 °	-121.430113 °
DWR ID	DWR_NA0001_08_f_2018_10				
Comment Code					
T1 : Trim trees to at least five feet above ground level.					
Inspector Comment					

No Photos

<b>* Location</b> LS : Land Side    N/A : Not Applicable WS : Water Side CR : Crown	<b>** Rating</b> A : Acceptable M : Minimally Acceptable U : Unacceptable	<b>N : Not Inspected/Rated</b> C : Corrected A/W : Acceptable but Monitor & Maintain	<b>+ Issue Type</b> Ma : Maintenance Deficiency Ob : Design & System Obsolescence En : Enforcement
--	--	--	---

**Flood Control Project Maintenance  
Levee Inspections**

**Maintenance Issue Types Only, Levee Inspection Report By Mile - Fall 2018**

**American River Flood Control District**

Waterway	Bank	Unit Miles	Inspection Start/End	Inspector
Unit No. 09 American River	Right	4.20	10/24/2018 10/24/2018	Luz Dial

LM Start	0.45	Rating **	N	Issue No.	14
LM End	0.45	Issue Type +	Ma	Location *	LS
Category	Earthen Levee			GPS Latitude/Longitude	
				Start	End
Item	Trim / Thin Trees			38.566298 °	38.566298 °
				-121.390680 °	-121.390680 °
DWR ID	DWR_NA0001_09_s_2012_14				
Comment Code					
T5 : Tree stumps.					
Inspector Comment					
Tree trunk at fence line.					

Photo 1 of 1 : FA\_2018\_NA0001\_60\_14\_20180911\_00005.jpg



View of tree trunk at fence line.

LM Start	1.88	Rating **	M	Issue No.	28
LM End	1.88	Issue Type +	Ma	Location *	LS
Category	Earthen Levee			GPS Latitude/Longitude	
				Start	End
Item	Slope Stability			38.561171 °	38.561171 °
				-121.415808 °	-121.415808 °
DWR ID	DWR_NA0001_09_s_2016_28				
Comment Code					
S2 : Repair the levee slope damaged by foot traffic and prevent access where possible.					
Inspector Comment					

Photo 1 of 1 : FA\_2018\_NA0001\_60\_28\_20180911\_00010.jpg



View of the landside levee slope.

LM Start	2.17	Rating **	M	Issue No.	19
LM End	2.17	Issue Type +	Ma	Location *	WS
Category	Earthen Levee			GPS Latitude/Longitude	
				Start	End
Item	Animal Control			38.563904 °	38.563904 °
				-121.419690 °	-121.419690 °
DWR ID	DWR_NA0001_09_f_2018_19				
Comment Code					
A3 : No rodents visible, but rodent burrows visible; need to backfill and compact or grout burrows.					
Inspector Comment					
Backfill rodent holes.					

No Photos

<b>* Location</b> LS : Land Side    N/A : Not Applicable WS : Water Side CR : Crown	<b>** Rating</b> A : Acceptable M : Minimally Acceptable U : Unacceptable	<b>N : Not Inspected/Rated</b> C : Corrected A/W : Acceptable but Monitor & Maintain	<b>+ Issue Type</b> Ma : Maintenance Deficiency Ob : Design & System Obsolescence En : Enforcement
--	--	--	---

**Flood Control Project Maintenance  
Levee Inspections**

**Maintenance Issue Types Only, Levee Inspection Report By Mile - Fall 2018**

**American River Flood Control District**

Waterway	Bank	Unit Miles	Inspection Start/End	Inspector
Unit No. 09 American River	Right	4.20	10/24/2018 10/24/2018	Luz Dial

LM Start	2.66	Rating **	A/W	Issue No.	27
LM End	2.66	Issue Type +	Ma	Location *	LS
Category	Earthen Levee			GPS Latitude/Longitude	
				Start	End
Item	Animal Control			38.570882 °	38.570882 °
				-121.420927 °	-121.420927 °
DWR ID	DWR_NA0001_09_s_2016_27				
Comment Code					
A1 : Exterminate rodents and backfill and compact or grout burrows.					
Inspector Comment					
LMA backfilled the rodent holes. This area should be monitored for possible rodent activity.					

Photo 1 of 2 : FA\_2018\_NA0001\_60\_27\_20180911\_00008.jpg



View of the rodent holes on the landside levee slope.

LM Start	<b>2.66</b>	Rating **	A/W	Issue No.	<b>27 (cont)</b>
LM End	<b>2.66</b>	Issue Type +	Ma	Location *	LS

Photo 2 of 2 : FA\_2018\_NA0001\_60\_27\_20180911\_00009.jpg



View of the rodent at the levee toe causing levee damage.

LM Start	2.67	Rating **	A/W	Issue No.	18
LM End	2.67	Issue Type +	Ma	Location *	LS
Category	Earthen Levee			GPS Latitude/Longitude	
				Start	End
Item	Slope Stability			38.571065 °	38.571065 °
				-121.420865 °	-121.420865 °
DWR ID	DWR_NA0001_09_f_2018_18				
Comment Code					
S2 : Repair the levee slope damaged by foot traffic and prevent access where possible.					
Inspector Comment					

No Photos

<b>* Location</b> LS : Land Side    N/A : Not Applicable WS : Water Side CR : Crown	<b>** Rating</b> A : Acceptable M : Minimally Acceptable U : Unacceptable	<b>N : Not Inspected/Rated</b> C : Corrected A/W : Acceptable but Monitor & Maintain	<b>+ Issue Type</b> Ma : Maintenance Deficiency Ob : Design & System Obsolescence En : Enforcement
--	--	--	---





**Flood Control Project Maintenance  
Levee Inspections**

**Maintenance Issue Types Only, Levee Inspection Report By Mile - Fall 2018**

**American River Flood Control District**

Waterway	Bank	Unit Miles	Inspection Start/End	Inspector
Unit No. 10 American River	Right	3.90	10/26/2018 10/26/2018	Luz Dial

LM Start	0.00	Rating **	A	Issue No.	20
LM End	3.90	Issue Type +	Ma	Location *	LS
Category	Earthen Levee			GPS Latitude/Longitude	
				Start	End
Item	Vegetation			38.600443 °	38.567911 °
				-121.330793 °	-121.383151 °
DWR ID	DWR_NA0001_10_f_2018_20				
Comment Code					
V1 : Control annual grass and weeds on the levee slopes and easements.					
Inspector Comment					
Annual vegetation is well maintained.					

Photo 1 of 1 : FA\_2018\_NA0001\_61\_20\_20181029\_00045.jpg



View of landside vegetation. Fall 2018

LM Start	0.00	Rating **	A	Issue No.	22
LM End	3.90	Issue Type +	Ma	Location *	WS
Category	Earthen Levee			GPS Latitude/Longitude	
				Start	End
Item	Vegetation			38.600443 °	38.567911 °
				-121.330793 °	-121.383151 °
DWR ID	DWR_NA0001_10_f_2018_22				
Comment Code					
V1 : Control annual grass and weeds on the levee slopes and easements.					
Inspector Comment					
Annual vegetation is well maintained.					

Photo 1 of 1 : FA\_2018\_NA0001\_61\_22\_20181029\_00046.jpg



View of waterside vegetation. Fall 2018

LM Start	1.29	Rating **	N	Issue No.	26	
LM End	1.29	Issue Type +	Ma	Location *	LS	
Category	Earthen Levee			GPS Latitude/Longitude		
				Start		End
Item	Trim / Thin Trees			38.583713 °		38.583713 °
				-121.340287 °		-121.340287 °
DWR ID	DWR_NA0001_10_f_2018_26					
Comment Code						
T5 : Tree stumps.						
Inspector Comment						
Two tree stumps on the levee easement need to be removed.						

Photo 1 of 1 : FA\_2018\_NA0001\_61\_26\_20181029\_00048.jpg



View of tree stumps on levee easement. Fall 2018

**\* Location**

LS : Land Side    N/A : Not Applicable  
WS : Water Side  
CR : Crown

**\*\* Rating**

A : Acceptable                      N : Not Inspected/Rated  
M : Minimally Acceptable        C : Corrected  
U : Unacceptable                  A/W : Acceptable but Monitor & Maintain

**+ Issue Type**

Ma : Maintenance Deficiency  
Ob : Design & System Obsolescence  
En : Enforcement

**Flood Control Project Maintenance  
Levee Inspections**

**Maintenance Issue Types Only, Levee Inspection Report By Mile - Fall 2018**

**American River Flood Control District**

Waterway	Bank	Unit Miles	Inspection Start/End	Inspector
Unit No. 10 American River	Right	3.90	10/26/2018 10/26/2018	Luz Dial

LM Start	2.41	Rating **	A/W	Issue No.	7
LM End	2.41	Issue Type +	Ma	Location *	LS
Category	Earthen Levee			GPS Latitude/Longitude	
				Start	End
Item	Slope Stability			38.575126°	38.575126°
				-121.357575°	-121.357575°
DWR ID	DWR_NA0001_10_f_2013_7				
Comment Code					
S2 : Repair the levee slope damaged by foot traffic and prevent access where possible.					
Inspector Comment					

Photo 1 of 1 : FA\_2018\_NA0001\_61\_7\_20180911\_00002.jpg



View of the pathway on the landside levee slope.

LM Start	3.21	Rating **	A/W	Issue No.	24
LM End	3.21	Issue Type +	Ma	Location *	LS
Category	Earthen Levee			GPS Latitude/Longitude	
				Start	End
Item	Slope Stability			38.569973 °	38.569973 °
				-121.370817 °	-121.370817 °
DWR ID	DWR_NA0001_10_f_2018_24				
Comment Code					
Inspector Comment					

No Photos

LM Start	3.22	Rating **	A/W	Issue No.	2
LM End	3.22	Issue Type +	Ma	Location *	LS
Category	Earthen Levee			GPS Latitude/Longitude	
				Start	End
Item	Slope Stability			38.569955 °	38.569955 °
				-121.370988 °	-121.370988 °
DWR ID	DWR_NA0001_10_f_2017_2				
Comment Code					
S2 : Repair the levee slope damaged by foot traffic and prevent access where possible.					
Inspector Comment					
Monitor the footpath for possible further erosion.					

Photo 1 of 1 : FA\_2018\_NA0001\_61\_2\_20180911\_00001.jpg



View of the footpath on the levee slope.

**\* Location**

LS : Land Side    N/A : Not Applicable  
WS : Water Side  
CR : Crown

**\*\* Rating**

A : Acceptable                      N : Not Inspected/Rated  
M : Minimally Acceptable        C : Corrected  
U : Unacceptable                  A/W : Acceptable but Monitor & Maintain

**+ Issue Type**

Ma : Maintenance Deficiency  
Ob : Design & System Obsolescence  
En : Enforcement



**Flood Control Project Maintenance  
Levee Inspections**

**Maintenance Issue Types Only, Levee Inspection Report By Mile - Fall 2018**

**American River Flood Control District**

Waterway	Bank	Unit Miles	Inspection Start/End	Inspector
Unit No. 10 American River	Right	3.90	10/26/2018 10/26/2018	Luz Dial

LM Start	<b>3.24</b>	Rating **	A/W	Issue No.	<b>23</b>
LM End	<b>3.24</b>	Issue Type +	Ma	Location *	LS
Category	Earthen Levee		GPS Latitude/Longitude		
			Start	End	
Item	Slope Stability		38.569930 °	38.569930 °	
			-121.371353 °	-121.371353 °	
DWR ID	DWR_NA0001_10_f_2018_23				
Comment Code					
S2 : Repair the levee slope damaged by foot traffic and prevent access where possible.					
Inspector Comment					

No Photos

LM Start	<b>3.48</b>	Rating **	A/W	Issue No.	<b>19</b>
LM End	<b>3.48</b>	Issue Type +	Ma	Location *	LS
Category	Earthen Levee		GPS Latitude/Longitude		
			Start	End	
Item	Slope Stability		38.569622 °	38.569622 °	
			-121.375662 °	-121.375662 °	
DWR ID	DWR_NA0001_10_f_2018_19				
Comment Code					
S2 : Repair the levee slope damaged by foot traffic and prevent access where possible.					
Inspector Comment					

No Photos

LM Start	<b>3.49</b>	Rating **	A/W	Issue No.	<b>21</b>
LM End	<b>3.49</b>	Issue Type +	Ma	Location *	LS
Category	Earthen Levee		GPS Latitude/Longitude		
			Start	End	
Item	Slope Stability		38.569484 °	38.569484 °	
			-121.375841 °	-121.375841 °	
DWR ID	DWR_NA0001_10_f_2015_21				
Comment Code					
S2 : Repair the levee slope damaged by foot traffic and prevent access where possible.					
Inspector Comment					

Photo 1 of 1 : FA\_2018\_NA0001\_61\_21\_20180911\_00004.jpg



View of the footpath on the landside levee slope.

<b>* Location</b> LS : Land Side    N/A : Not Applicable WS : Water Side CR : Crown	<b>** Rating</b> A : Acceptable M : Minimally Acceptable U : Unacceptable	N : Not Inspected/Rated C : Corrected A/W : Acceptable but Monitor & Maintain	<b>+ Issue Type</b> Ma : Maintenance Deficiency Ob : Design & System Obsolescence En : Enforcement
--	--	---	---

**Flood Control Project Maintenance  
Levee Inspections**

**Maintenance Issue Types Only, Levee Inspection Report By Mile - Fall 2018**

**American River Flood Control District**

Waterway	Bank	Unit Miles	Inspection Start/End	Inspector
Unit No. 10 American River	Right	3.90	10/26/2018 10/26/2018	Luz Dial

LM Start	3.56	Rating **	N	Issue No.	29
LM End	3.56	Issue Type +	Ma	Location *	LS
Category	Earthen Levee			GPS Latitude/Longitude	
				Start	End
Item	Trim / Thin Trees			38.569242°	38.569242°
				-121.377169°	-121.377169°
DWR ID	DWR_NA0001_10_s_2017_29				
Comment Code					
T5 : Tree stumps.					
Inspector Comment					
Three tree stumps within ten feet of levee toe.					

Photo 1 of 1 : FA\_2018\_NA0001\_61\_29\_20180911\_00007.jpg



View of the tree stumps within the levee easement.

LM Start	3.77	Rating **	N	Issue No.	28
LM End	3.77	Issue Type +	Ma	Location *	LS
Category	Earthen Levee			GPS Latitude/Longitude	
				Start	End
Item	Trim / Thin Trees			38.568375 °	38.568375 °
				-121.380889 °	-121.380889 °
DWR ID	DWR_NA0001_10_s_2017_28				
Comment Code					
T5 : Tree stumps.					
Inspector Comment					

Photo 1 of 1 : FA\_2018\_NA0001\_61\_28\_20180911\_00006.jpg



View of the tree stump at the levee toe.

<b>* Location</b> LS : Land Side    N/A : Not Applicable WS : Water Side CR : Crown	<b>** Rating</b> A : Acceptable M : Minimally Acceptable U : Unacceptable	N : Not Inspected/Rated C : Corrected A/W : Acceptable but Monitor & Maintain	<b>+ Issue Type</b> Ma : Maintenance Deficiency Ob : Design & System Obsolescence En : Enforcement
--	--	---	---

**Flood Control Project Maintenance  
Levee Inspections**

**Maintenance Issue Types Only, Levee Inspection Report By Mile - Fall 2018**

**American River Flood Control District**

Waterway	Bank	Unit Miles	Inspection Start/End	Inspector
Unit No. 11 New Linda Creek	Left	0.73	10/10/2018 10/10/2018	Luz Dial

LM Start	0.63	Rating **	A	Issue No.	5
LM End	0.63	Issue Type +	Ma	Location *	LS
Category	Earthen Levee			GPS Latitude/Longitude	
				Start	End
Item	Vegetation			38.667875 °	38.667875 °
				-121.449338 °	-121.449338 °
DWR ID	DWR_NA0001_11_f_2018_5				
Comment Code					
V1 : Control annual grass and weeds on the levee slopes and easements.					
Inspector Comment					
Landside vegetation is well maintained.					

Photo 1 of 1 : FA\_2018\_NA0001\_436\_5\_20181015\_00009.jpg



View of landside vegetation. Fall 2018

LM Start	0.63	Rating **	A	Issue No.	6
LM End	0.63	Issue Type +	Ma	Location *	WS
Category	Earthen Levee			GPS Latitude/Longitude	
				Start	End
Item	Vegetation			38.667875 °	38.667875 °
				-121.449338 °	-121.449338 °
DWR ID	DWR_NA0001_11_f_2018_6				
Comment Code					
V1 : Control annual grass and weeds on the levee slopes and easements.					
Inspector Comment					
Waterside vegetation is well maintained.					

Photo 1 of 1 : FA\_2018\_NA0001\_436\_6\_20181015\_00010.jpg



View of waterside vegetation. Fall 2018

<b>* Location</b> LS : Land Side    N/A : Not Applicable WS : Water Side CR : Crown		<b>** Rating</b> A : Acceptable M : Minimally Acceptable U : Unacceptable N : Not Inspected/Rated C : Corrected A/W : Acceptable but Monitor & Maintain		<b>+ Issue Type</b> Ma : Maintenance Deficiency Ob : Design & System Obsolescence En : Enforcement	
--	--	---	--	---	--



# American River Flood Control District

View of waterside vegetation. Fall 2018

View of the footpath on the levee slope.

View of the footpath on the landside levee slope.



**Flood Control Project Maintenance  
Levee Inspections**

**Maintenance Issue Types Only, Levee Inspection Report By Mile - Fall 2018**

**American River Flood Control District**

Waterway	Bank	Unit Miles	Inspection Start/End	Inspector
Unit No. 12 American River	Left	0.84	10/25/2018 10/25/2018	Luz Dial

LM Start	0.73	Rating **	A/W	Issue No.	3
LM End	0.73	Issue Type +	Ma	Location *	LS
Category	Earthen Levee			GPS Latitude/Longitude	
				Start	End
Item	Slope Stability			38.576663°	38.576663°
				-121.343805°	-121.343805°
DWR ID	DWR_NA0001_12_f_2015_3				
Comment Code					
S2 : Repair the levee slope damaged by foot traffic and prevent access where possible.					
Inspector Comment					

Photo 1 of 1 : FA\_2018\_NA0001\_438\_3\_20180911\_00002.jpg



View of the footpath on the landside levee slope.

<b>* Location</b> LS : Land Side    N/A : Not Applicable WS : Water Side CR : Crown	<b>** Rating</b> A : Acceptable M : Minimally Acceptable U : Unacceptable N : Not Inspected/Rated C : Corrected A/W : Acceptable but Monitor & Maintain	<b>+ Issue Type</b> Ma : Maintenance Deficiency Ob : Design & System Obsolescence En : Enforcement
--	---	---