

**Flood Control Project Maintenance  
Levee Inspections  
LMA District Cover Sheet**

**Sutter Maintenance Yard Maintenance Area 0001**

	Spring (March - May)	Summer ** (June - August)	Fall (September - November)	Winter ** (December - February)
† Overall LMA Rating (Fall Only)				

\*\* Non-receipt of Summer or Winter Inspection  
Reports may effect overall annual rating.

† SPRING INSPECTIONS: Overall maintenance ratings are not determined for the spring inspection results. Individual maintenance deficiencies are rated using the same criteria in the spring and in the fall.

FALL INSPECTIONS: The overall maintenance rating shown above is based on operation and maintenance deficiencies identified within the attached unit inspection reports. This rating is not intended to be an indication of risk.

Comments


**Flood Control Project Maintenance  
Levee Inspections  
Unit Cover Sheet**

**Sutter Maintenance Yard Maintenance Area 0001**

Waterway			Bank	Unit Miles
Unit No. 01 Sacramento River			Right	16.76
	Spring (March - May)	Summer (June - August)	(September - November) Fall	Winter (December - February)
Unit Maintenance Rating (Fall Only)				
Date of Inspection	3/19/2021 - 3/19/2021			
DWR Inspector	Makar Sokol			
Accompanied By	Bob Duffey Sutter Maintenance Yard			

**Summer & Winter Inspections**

The Local Maintaining Agency (LMA) is responsible for summer and winter inspections. The LMA is required to submit a report regarding summer and winter inspections to the California Department of Water Resources (DWR).

DWR must be informed on the:

- a) completion of the inspection
- b) any changes other than the results of normal maintenance
- c) corrections to deficiencies noted in this report

If additional items are noted, further documentation of those items must also be submitted.

The LMA should submit this information to DWR using the LMA web application tool available at:

<http://cdec.water.ca.gov/lma.html>

If the LMA is unable to submit information on this webpage, please contact DWR for assistance.

*The LMA should submit the information and any associated documentation by September 30 for summer inspections and March 31 for winter inspections.*

**Flood Control Project Maintenance  
Levee Inspections**

**Levee Inspection Report By Mile - Spring 2021**

**Sutter Maintenance Yard Maintenance Area 0001**

Waterway	Bank	Unit Miles	Inspection Start/End	Inspector
Unit No. 01 Sacramento River	Right	16.76	03/19/2021 03/19/2021	Makar Sokol

LM Start		Rating **	A	Issue No.	19
LM End		Issue Type +	Ma	Location *	
Category	Earthen Levee		GPS Latitude/Longitude		
			Start	End	
Item	Emergency Supplies & Equipment			°	°
				°	°
DWR ID	DWR_MA0001_01_s _ 2016_19				
Comment Code					
Inspector Comment					
The LMA has emergency supplies and equipment.					

No Photos

LM Start		Rating **	A	Issue No.	28
LM End		Issue Type +	Ma	Location *	
Category	Earthen Levee		GPS Latitude/Longitude		
			Start	End	
Item	Operations & Maintenance Manuals			°	°
				°	°
DWR ID	DWR_MA0001_01_s _ 2013_28				
Comment Code					
Inspector Comment					
The LMA has O&M manuals.					

No Photos

LM Start		Rating **	A	Issue No.	29
LM End		Issue Type +	Ma	Location *	
Category	Earthen Levee		GPS Latitude/Longitude		
			Start	End	
Item	Flood Preparedness & Training			°	°
				°	°
DWR ID	DWR_MA0001_01_s _ 2013_29				
Comment Code					
Inspector Comment					
The LMA completed flood fight training in 2019.					

No Photos

<b>* Location</b> LS : Land Side    N/A : Not Applicable WS : Water Side CR : Crown	<b>** Rating</b> A : Acceptable M : Minimally Acceptable U : Unacceptable	N : Not Inspected/Rated C : Corrected A/W : Acceptable but Monitor & Maintain	<b>+ Issue Type</b> Ma : Maintenance Deficiency Ob : Design & System Obsolescence En : Enforcement
--	--	---	---

**Flood Control Project Maintenance  
Levee Inspections**

**Levee Inspection Report By Mile - Spring 2021**

**Sutter Maintenance Yard Maintenance Area 0001**

Waterway	Bank	Unit Miles	Inspection Start/End	Inspector
Unit No. 01 Sacramento River	Right	16.76	03/19/2021 03/19/2021	Makar Sokol

LM Start	0.01	Rating **	N	Issue No.	92
LM End	0.01	Issue Type +	Ma	Location *	LS
Category	Earthen Levee			GPS Latitude/Longitude	
				Start	End
Item	Trim / Thin Trees			39.214000 °	39.214000 °
				-122.001077 °	-122.001077 °
DWR ID	DWR_MA0001_01_f _ 2016_92				
Comment Code					
T5 : Tree stumps.					
Inspector Comment					

No Photos

LM Start	0.04	Rating **	U	Issue No.	2
LM End	0.23	Issue Type +	En	Location *	LS
Category	Earthen Levee			GPS Latitude/Longitude	
				Start	End
Item	Encroachments			39.213988 °	39.215198 °
				-122.001537 °	-122.004775 °
DWR ID	DWR_MA0001_01_s_2012_2				
Comment Code					
BU : Building					
Inspector Comment					
Multiple buildings and homes along the landside slope and toe through this area.					

Photo 1 of 1 : SP\_2021\_MA0001\_297\_2\_20210224\_00001.jpg



View of the buildings along the landside toe. Spring 2020.

LM Start	0.09	Rating **	A/W	Issue No.	94
LM End	0.09	Issue Type +	Ma	Location *	LS
Category	Earthen Levee			GPS Latitude/Longitude	
				Start	End
Item	Slope Stability			39.214217 °	39.214217 °
				-122.002378 °	-122.002378 °
DWR ID	DWR_MA0001_01_f _ 2016_94				
Comment Code					
S2 : Repair the levee slope damaged by foot traffic and prevent access where possible.					
Inspector Comment					

Photo 1 of 1 : SP\_2021\_MA0001\_297\_94\_20210224\_00026.jpg



View of the slope instability along the landside slope.

**\* Location**  
LS : Land Side    N/A : Not Applicable  
WS : Water Side  
CR : Crown


**\*\* Rating**  
A : Acceptable                      N : Not Inspected/Rated  
M : Minimally Acceptable        C : Corrected  
U : Unacceptable                  A/W : Acceptable but Monitor & Maintain

**+ Issue Type**  
Ma : Maintenance Deficiency  
Ob : Design & System Obsolescence  
En : Enforcement

## Levee Inspection Report By Mile - Spring 2021

Waterway	Bank	Unit Miles	Inspection Start/End	Inspector
Unit No. 01 Sacramento River	Right	16.76	03/19/2021 03/19/2021	Makar Sokol

Photo 2 of 2 : SP\_2021\_MA0001\_297\_63\_20210224\_00015.jpg



View of the wooden stairs cut into the landside slope. Fall 2019.

Photo 1 of 1 : SP\_2021\_MA0001\_297\_60\_20210322\_00142.jpg



View of the stairs cut into the landside slope. Spring 2021.

* Location	** Rating	+ Issue Type
LS : Land Side    N/A : Not Applicable	A : Acceptable                      N : Not Inspected/Rated	Ma : Maintenance Deficiency
WS : Water Side	M : Minimally Acceptable        C : Corrected	Ob : Design & System Obsolescence
CR : Crown	U : Unacceptable                  A/W : Acceptable but Monitor & Maintain	En : Enforcement

**Flood Control Project Maintenance  
Levee Inspections**

**Levee Inspection Report By Mile - Spring 2021**

**Sutter Maintenance Yard Maintenance Area 0001**

Waterway	Bank	Unit Miles	Inspection Start/End	Inspector
Unit No. 01 Sacramento River	Right	16.76	03/19/2021 03/19/2021	Makar Sokol

LM Start	0.16	Rating **	M	Issue No.	61
LM End	0.16	Issue Type +	En	Location *	LS
Category	Earthen Levee			GPS Latitude/Longitude	
				Start	End
Item	Encroachments			39.214662 °	39.214662 °
				-122.003581 °	-122.003581 °
DWR ID	DWR_MA0001_01_f _ 2020_61				
Comment Code					
ST : Stairway					
Inspector Comment					

Photo 1 of 1 : SP\_2021\_MA0001\_297\_61\_20210224\_00013.jpg



View of the stairs cut into the landside slope. Fall 2020.

LM Start	0.18	Rating **	M	Issue No.	73
LM End	0.22	Issue Type +	En	Location *	LS
Category	Earthen Levee			GPS Latitude/Longitude	
				Start	End
Item	Encroachments			39.214835 °	39.215076 °
				-122.004055 °	-122.004537 °
DWR ID	DWR_MA0001_01_s _ 2019_73				
Comment Code					
FE : Fence					
Inspector Comment					

No Photos

LM Start	0.25	Rating **	N	Issue No.	97
LM End	0.25	Issue Type +	Ma	Location *	LS
Category	Earthen Levee			GPS Latitude/Longitude	
				Start	End
Item	Trim / Thin Trees			39.215343 °	39.215343 °
				-122.005100 °	-122.005100 °
DWR ID	DWR_MA0001_01_f _ 2016_97				
Comment Code					
T5 : Tree stumps.					
Inspector Comment					

No Photos

<b>* Location</b> LS : Land Side    N/A : Not Applicable WS : Water Side CR : Crown	<b>** Rating</b> A : Acceptable M : Minimally Acceptable U : Unacceptable	N : Not Inspected/Rated C : Corrected A/W : Acceptable but Monitor & Maintain	<b>+ Issue Type</b> Ma : Maintenance Deficiency Ob : Design & System Obsolescence En : Enforcement
--	--	---	---

**Flood Control Project Maintenance  
Levee Inspections**

**Levee Inspection Report By Mile - Spring 2021**

**Sutter Maintenance Yard Maintenance Area 0001**

Waterway	Bank	Unit Miles	Inspection Start/End	Inspector
Unit No. 01 Sacramento River	Right	16.76	03/19/2021 03/19/2021	Makar Sokol

LM Start	0.38	Rating **	A/W	Issue No.	98
LM End	0.38	Issue Type +	Ma	Location *	WS
Category	Earthen Levee			GPS Latitude/Longitude	
				Start	End
Item	Slope Stability			39.215878 °	39.215878 °
				-122.007278 °	-122.007278 °
DWR ID	DWR_MA0001_01_f _ 2020_98				
Comment Code					
S2 : Repair the levee slope damaged by foot traffic and prevent access where possible.					
Inspector Comment					

Photo 1 of 1 : SP\_2021\_MA0001\_297\_98\_20210224\_00027.jpg



View of the slope instability along the waterside slope. Fall 2020.

LM Start	0.41	Rating **	M	Issue No.	64
LM End	0.41	Issue Type +	En	Location *	LS
Category	Earthen Levee			GPS Latitude/Longitude	
				Start	End
Item	Encroachments			39.215869 °	39.215869 °
				-122.007932 °	-122.007932 °
DWR ID	DWR_MA0001_01_f _ 2019_64				
Comment Code					
MA : Material					
Inspector Comment					
Tires should be removed from the landside toe.					

No Photos

LM Start	0.53	Rating **	N	Issue No.	101
LM End	0.53	Issue Type +	Ma	Location *	LS
Category	Earthen Levee			GPS Latitude/Longitude	
				Start	End
Item	Trim / Thin Trees			39.215808 °	39.215808 °
				-122.009995 °	-122.009995 °
DWR ID	DWR_MA0001_01_f_2017_101				
Comment Code					
T5 : Tree stumps.					
Inspector Comment					

No Photos

<b>* Location</b> LS : Land Side    N/A : Not Applicable WS : Water Side CR : Crown	<b>** Rating</b> A : Acceptable M : Minimally Acceptable U : Unacceptable	N : Not Inspected/Rated C : Corrected A/W : Acceptable but Monitor & Maintain	<b>+ Issue Type</b> Ma : Maintenance Deficiency Ob : Design & System Obsolescence En : Enforcement
--	--	---	---

**Flood Control Project Maintenance  
Levee Inspections**

**Levee Inspection Report By Mile - Spring 2021**

**Sutter Maintenance Yard Maintenance Area 0001**

Waterway	Bank	Unit Miles	Inspection Start/End	Inspector
Unit No. 01 Sacramento River	Right	16.76	03/19/2021 03/19/2021	Makar Sokol

LM Start	0.67	Rating **	U	Issue No.	7
LM End	0.70	Issue Type +	En	Location *	LS
Category	Earthen Levee			GPS Latitude/Longitude	
				Start	End
Item	Encroachments			39.216533 °	39.216680 °
				-122.012512 °	-122.012907 °
DWR ID	DWR_MA0001_01_s_2012_7				
Comment Code					
BU : Building					
Inspector Comment					

Photo 1 of 1 : SP\_2021\_MA0001\_297\_7\_20210224\_00004.jpg



View of the buildings along the landside toe. Spring 2020.

LM Start	0.68	Rating **	N	Issue No.	76
LM End	0.68	Issue Type +	Ma	Location *	WS
Category	Earthen Levee			GPS Latitude/Longitude	
				Start	End
Item	Trim / Thin Trees			39.216562 °	39.216562 °
				-122.012563 °	-122.012563 °
DWR ID	DWR_MA0001_01_s_2019_76				
Comment Code					
T5 : Tree stumps.					
Inspector Comment					

No Photos

LM Start	0.82	Rating **	M	Issue No.	59
LM End	0.82	Issue Type +	En	Location *	LS
Category	Earthen Levee			GPS Latitude/Longitude	
				Start	End
Item	Encroachments			39.217523 °	39.217523 °
				-122.014862 °	-122.014862 °
DWR ID	DWR_MA0001_01_s_2020_59				
Comment Code					
ST : Stairway					
Inspector Comment					
Stairs cut into the landside slope.					

Photo 1 of 1 : SP\_2021\_MA0001\_297\_59\_20210224\_00012.jpg



View of the stairs cut into the landside slope. Spring 2020.

\* Location  
LS : Land Side N/A : Not Applicable  
WS : Water Side  
CR : Crown

\*\* Rating  
A : Acceptable N : Not Inspected/Rated  
M : Minimally Acceptable C : Corrected  
U : Unacceptable A/W : Acceptable but Monitor & Maintain

+ Issue Type  
Ma : Maintenance Deficiency  
Ob : Design & System Obsolescence  
En : Enforcement

**Flood Control Project Maintenance  
Levee Inspections**

**Levee Inspection Report By Mile - Spring 2021**

**Sutter Maintenance Yard Maintenance Area 0001**

Waterway	Bank	Unit Miles	Inspection Start/End	Inspector
Unit No. 01 Sacramento River	Right	16.76	03/19/2021 03/19/2021	Makar Sokol

LM Start	0.87	Rating **	M	Issue No.	79
LM End	0.87	Issue Type +	Ma	Location *	LS
Category	Earthen Levee			GPS Latitude/Longitude	
				Start	End
Item	Encroachments			39.217717 °	39.217717 °
				-122.015717 °	-122.015717 °
DWR ID	DWR_MA0001_01_s_2019_79				
Comment Code					
TR : Tree or limb					
Inspector Comment					

Photo 1 of 1 : SP\_2021\_MA0001\_297\_79\_20210224\_00019.jpg



View of the tree branches and limbs at the landside toe. Spring 2019.

LM Start	1.17	Rating **	M	Issue No.	1
LM End	1.17	Issue Type +	En	Location *	
Category	Supplemental			GPS Latitude/Longitude	
				Start	End
Item	DWR UCIP Field Study			39.221685 °	39.221685 °
				-122.015720 °	-122.015720 °
DWR ID	25564				
Comment Code					
Inspector Comment					
FS_ID:58087 DS_ID:25564 EP_NO: 9481-1 Repair Type: Non-Urgent Crossing Status: Found UCIP Comments: 10/01/2018 Pipe installed according to emergency work authorization dated 07-31-2017 under existing permit No. 9481. Owner Roberts Ditch Company needs to submit as-builts. (O.Yakimov - DWR UCIP) FIELD_STRUCT_DESC: 36-inch smooth steel epoxy coated interior/exterior irrigation pipe with positive closure device on the water side of the levee. Crossing penetrates the levee at an angle. Other appurtenances located at this crossing include 2 slant pumps connected to a concrete distribution box, and shed structure located 100 feet northeast from levee crossing. Flow is carried from concrete distribution box to slide gate via concrete lined ditch. pipe is open to an irrigation ditch on LS. (36-inch installed according to the board emergency work authorization dated 07-31-2017 under Permit No. 9481-1, 2018 - Roberts Ditch Company; existing 36-inch was removed [logged under UCIP DSID 16431]). FS Date: 10/1/2018 10:51:00 AM					

Photo 1 of 3 : UCIP\_SP\_2021\_58087\_78328.jpg



View of levee crown at crossing.

<b>* Location</b> LS : Land Side    N/A : Not Applicable WS : Water Side CR : Crown	<b>** Rating</b> A : Acceptable M : Minimally Acceptable U : Unacceptable	N : Not Inspected/Rated C : Corrected A/W : Acceptable but Monitor & Maintain	<b>+ Issue Type</b> Ma : Maintenance Deficiency Ob : Design & System Obsolescence En : Enforcement
--	--	---	---

**Flood Control Project Maintenance  
Levee Inspections**

**Levee Inspection Report By Mile - Spring 2021**

**Sutter Maintenance Yard Maintenance Area 0001**

Waterway	Bank	Unit Miles	Inspection Start/End	Inspector
Unit No. 01 Sacramento River	Right	16.76	03/19/2021 03/19/2021	Makar Sokol

LM Start	<b>1.17</b>	Rating **	M	Issue No.	<b>1 (cont)</b>
LM End	<b>1.17</b>	Issue Type +	En	Location *	
Category	Supplemental		GPS Latitude/Longitude		
			Start	End	
Item	DWR UCIP Field Study		39.221685 °	39.221685 °	
			-122.015720 °	-122.015720 °	
DWR ID	25564				

Photo 2 of 3 : UCIP\_SP\_2021\_58087\_78329.jpg



View of pipe end in irrigation ditch on LS.

LM Start	<b>1.17</b>	Rating **	M	Issue No.	<b>1 (cont)</b>
LM End	<b>1.17</b>	Issue Type +	En	Location *	

Photo 3 of 3 : UCIP\_SP\_2021\_58087\_78330.jpg



View of LS levee slope and irrigation ditch at levee toe.

LM Start	1.53	Rating **	C	Issue No.	67
LM End	1.88	Issue Type +	En	Location *	LS
Category	Earthen Levee			GPS Latitude/Longitude	
				Start	End
Item	Encroachments			39.226365 °	39.231364 °
				-122.014433 °	-122.015551 °
DWR ID	DWR_MA0001_01_f _ 2020_67				
Comment Code					
TR : Tree or limb					
Inspector Comment					
Tree limbs removed.					

No Photos

<b>* Location</b> LS : Land Side    N/A : Not Applicable WS : Water Side CR : Crown	<b>** Rating</b> A : Acceptable M : Minimally Acceptable U : Unacceptable	N : Not Inspected/Rated C : Corrected A/W : Acceptable but Monitor & Maintain	<b>+ Issue Type</b> Ma : Maintenance Deficiency Ob : Design & System Obsolescence En : Enforcement
--	--	---	---

**Flood Control Project Maintenance  
Levee Inspections**

**Levee Inspection Report By Mile - Spring 2021**

**Sutter Maintenance Yard Maintenance Area 0001**

Waterway	Bank	Unit Miles	Inspection Start/End	Inspector
Unit No. 01 Sacramento River	Right	16.76	03/19/2021 03/19/2021	Makar Sokol

LM Start	1.54	Rating **	M	Issue No.	62
LM End	1.54	Issue Type +	En	Location *	LS
Category	Earthen Levee			GPS Latitude/Longitude	
				Start	End
Item	Encroachments			39.226445 °	39.226445 °
				-122.014452 °	-122.014452 °
DWR ID	DWR_MA0001_01_s _ 2021_62				
Comment Code					
DE : Debris					
Inspector Comment					
Pile of pvc pipes should be removed.					

Photo 1 of 1 : SP\_2021\_MA0001\_297\_62\_20210322\_00143.jpg



View of the pile of PVC pipes at the landside toe. Spring 2021.

<b>* Location</b> LS : Land Side    N/A : Not Applicable WS : Water Side CR : Crown	<b>** Rating</b> A : Acceptable M : Minimally Acceptable U : Unacceptable	N : Not Inspected/Rated C : Corrected A/W : Acceptable but Monitor & Maintain	<b>+ Issue Type</b> Ma : Maintenance Deficiency Ob : Design & System Obsolescence En : Enforcement
--	--	---	---

**Flood Control Project Maintenance  
Levee Inspections**


**Levee Inspection Report By Mile - Spring 2021**

**Sutter Maintenance Yard Maintenance Area 0001**

Waterway	Bank	Unit Miles	Inspection Start/End	Inspector
Unit No. 01 Sacramento River	Right	16.76	03/19/2021 03/19/2021	Makar Sokol

LM Start	1.92	Rating **	M	Issue No.	3	
LM End	1.92	Issue Type +	Ma	Location *		
Category	Supplemental			GPS Latitude/Longitude		
				Start	End	
Item	DWR UCIP LMA Responsibility			39.231866 °	39.231866 °	
				-122.015442 °	-122.015442 °	
DWR ID	16430					
Comment Code						
Inspector Comment						
FS_ID:58090 DS_ID:16430 EP_NO: 9487 Repair Type: Non-Urgent Crossing Status: Found UCIP Comments: 05/03/2017 WS end still partially plugged. (A. Freitag - DWR Sutter Yard)10/24/2016 Ws end is till partially plugged. (A. Freitag - DWR Sutter Yard)04/25/2016 WS pipe end is still plugged with soil. Rest of the pipe appeared to be in good condition. (A. Freitag - DWR Sutter Yard)04/20/2015 WS pipe end is plugged about 50% by soil. (A. Freitag - DWR Sutter Yard)06/18/2014 Same as last inspection. (A. Freitag - DWR Sutter Yard)12/17/2013 Same as last inspection. (A. Freitag - DWR Sutter Yard)07/18/2013 WS pipe end has been reformed but is still clogged about 50% by sediment.10/18/2012 Remove dirt and debris in riser. Outlet deformed and blocked over 50%. Debris-round concrete section on landward side. This crossing was listed in the USACE Periodic Inspections as ID# USACE_CESPK_MA1C_2010_p_0116 for crossing outlet deformed and clogged with dirt. (O. Magana - DWR UCIP) FIELD_STRUCT_DESC: 1 of 2: 36-inch corrugated metal drainage pipe through the levee, approximately 12-15 feet below the crown. Slide gates in corrugated metal pipe (CMP) riser located on the waterside (WS) slope. Pipe daylights on the landside (LS). (36-inch pipe [HLM 1.97] authorized under Automatic Board Order (ABO) issued as Permit No. 9487, 1974 - Jimeno Rancho) [Additional Reference(s): DWR Levee Log, 1992. USACE Sacramento O&M Manual 137, August 1955, (Station 103+18)]. FS Date: 5/19/2017 1:20:00 PM						

Photo 1 of 3 : UCIP\_SP\_2021\_58090\_70064.jpg



Overview of levee crown and slopes looking upstream towards crossing.

<b>* Location</b> LS : Land Side    N/A : Not Applicable WS : Water Side CR : Crown	<b>** Rating</b> A : Acceptable M : Minimally Acceptable U : Unacceptable N : Not Inspected/Rated C : Corrected A/W : Acceptable but Monitor & Maintain	<b>+ Issue Type</b> Ma : Maintenance Deficiency Ob : Design & System Obsolescence En : Enforcement
--	---	---

**Flood Control Project Maintenance  
Levee Inspections**

**Levee Inspection Report By Mile - Spring 2021**

**Sutter Maintenance Yard Maintenance Area 0001**

Waterway	Bank	Unit Miles	Inspection Start/End	Inspector
Unit No. 01 Sacramento River	Right	16.76	03/19/2021 03/19/2021	Makar Sokol

LM Start	1.92	Rating **	M	Issue No.	3 (cont)	
LM End	1.92	Issue Type +	Ma	Location *		
Category	Supplemental			GPS Latitude/Longitude		
				Start	End	
Item	DWR UCIP LMA Responsibility			39.231866 °	39.231866 °	
				-122.015442 °	-122.015442 °	
DWR ID	16430					

Photo 2 of 3 : UCIP\_SP\_2021\_58090\_70063.jpg



View of WS looking upstream at CMP riser on slope.

LM Start	<b>1.92</b>	Rating **	M	Issue No.	<b>3 (cont)</b>
LM End	<b>1.92</b>	Issue Type +	Ma	Location *	

Photo 3 of 3 : UCIP\_SP\_2021\_58090\_70062.jpg



View of LS looking upstream at crossing.

<b>* Location</b> LS : Land Side    N/A : Not Applicable WS : Water Side CR : Crown	<b>** Rating</b> A : Acceptable M : Minimally Acceptable U : Unacceptable	N : Not Inspected/Rated C : Corrected A/W : Acceptable but Monitor & Maintain	<b>+ Issue Type</b> Ma : Maintenance Deficiency Ob : Design & System Obsolescence En : Enforcement
--	--	---	---

**Flood Control Project Maintenance  
Levee Inspections**

**Levee Inspection Report By Mile - Spring 2021**

**Sutter Maintenance Yard Maintenance Area 0001**

Waterway	Bank	Unit Miles	Inspection Start/End	Inspector
Unit No. 01 Sacramento River	Right	16.76	03/19/2021 03/19/2021	Makar Sokol


LM Start	1.92	Rating **	M	Issue No.	8
LM End	1.92	Issue Type +	Ma	Location *	
Category	Supplemental		GPS Latitude/Longitude		
			Start	End	
Item	DWR UCIP LMA Responsibility		39.231880 °	39.231880 °	
			-122.015432 °	-122.015432 °	
DWR ID	17565				

**Comment Code**

**Inspector Comment**

FS\_ID:58092  
DS\_ID:17565  
EP\_NO: 9487  
Repair Type: Non-Urgent  
Crossing Status: Found  
UCIP Comments: 05/03/2017 Ws end still partially plugged. (A. Freitag - DWR Sutter Yard)10/24/2016 Ws pipe end still plugged. (A. Freitag - DWR Sutter Yard)04/25/2016 WS pipe end still plugged with soil. rest of pipe appears in good condition. (A. Freitag - DWR Sutter Yard)04/20/2015 WS pipe end plugged about 50% by soil. (A. Freitag - DWR Sutter Yard)06/18/2014 Same as last inspection. (A. Freitag - DWR Sutter Yard)12/17/2013 Same as last inspection. (A. Freitag - DWR Sutter Yard)07/18/2013 WS pipe end has been reformed but is still partially blocked with dirt and debris.10/18/2012 WS-remove dirt and debris in riser. Outlet deformed and blocked over 50%. Burrow activity near outlet on waterward slope. Debris around concrete section on landward side. This crossing was listed in the USACE Periodic Inspections as ID# USACE\_CESPK\_MA1C\_2010\_p\_0116 for crossing outlet deformed and clogged with dirt. (O. Magana - DWR UCIP)  
FIELD\_STRUCT\_DESC: 2 of 2: 36-inch corrugated metal drainage pipe through the levee, approximately 12-15 feet below the crown. Slide gates in corrugated metal pipe (CMP) riser on the waterside (WS) slope. Pipe daylights on the landside (LS). (36-inch pipe [HLM 1.97] authorized under Automatic Board Order (ABO) issued as Permit No. 9487, 1974 - Jimeno Rancho) [Additional Reference(s): DWR Levee Log, 1992. USACE Sacramento O&M Manual 137, August 1955, (Station 103+18)].  
FS Date: 5/19/2017 1:21:00 PM

Photo 1 of 3 : UCIP\_SP\_2021\_58092\_70071.jpg



View of levee crown and slopes looking upstream at crossing.

<b>* Location</b> LS : Land Side    N/A : Not Applicable WS : Water Side CR : Crown	<b>** Rating</b> A : Acceptable M : Minimally Acceptable U : Unacceptable	<b>N : Not Inspected/Rated</b> C : Corrected A/W : Acceptable but Monitor & Maintain	<b>+ Issue Type</b> Ma : Maintenance Deficiency Ob : Design & System Obsolescence En : Enforcement
--	--	--	---

**Flood Control Project Maintenance  
Levee Inspections**

**Levee Inspection Report By Mile - Spring 2021**

**Sutter Maintenance Yard Maintenance Area 0001**

Waterway	Bank	Unit Miles	Inspection Start/End	Inspector
Unit No. 01 Sacramento River	Right	16.76	03/19/2021 03/19/2021	Makar Sokol

LM Start	1.92	Rating **	M	Issue No.	8 (cont)	
LM End	1.92	Issue Type +	Ma	Location *		
Category	Supplemental			GPS Latitude/Longitude		
				Start		End
Item	DWR UCIP LMA Responsibility			39.231880 °		39.231880 °
				-122.015432 °		-122.015432 °
DWR ID	17565					

Photo 2 of 3 : UCIP\_SP\_2021\_58092\_70074.jpg



View of CMP risers located on WS slope.

LM Start	<b>1.92</b>	Rating **	M	Issue No.	<b>8 (cont)</b>
LM End	<b>1.92</b>	Issue Type +	Ma	Location *	

Photo 3 of 3 : UCIP\_SP\_2021\_58092\_70073.jpg



CMP pipe outlet deformed with over 50 percent blockage.

**\* Location**  
LS : Land Side    N/A : Not Applicable  
WS : Water Side  
CR : Crown

**\*\* Rating**  
A : Acceptable                      N : Not Inspected/Rated  
M : Minimally Acceptable        C : Corrected  
U : Unacceptable                  A/W : Acceptable but Monitor & Maintain

**+ Issue Type**  
Ma : Maintenance Deficiency  
Ob : Design & System Obsolescence  
En : Enforcement

**Flood Control Project Maintenance  
Levee Inspections**

**Levee Inspection Report By Mile - Spring 2021**

**Sutter Maintenance Yard Maintenance Area 0001**

Waterway	Bank	Unit Miles	Inspection Start/End	Inspector
Unit No. 01 Sacramento River	Right	16.76	03/19/2021 03/19/2021	Makar Sokol

LM Start	<b>2.23</b>	Rating **	M	Issue No.	<b>10</b>
LM End	<b>2.23</b>	Issue Type +	Ma	Location *	
Category	Supplemental		GPS Latitude/Longitude		
			Start	End	
Item	DWR UCIP LMA Responsibility		39.235993 °	39.235993 °	
			-122.012970 °	-122.012970 °	
DWR ID	16429				

**Comment Code**

**Inspector Comment**

FS\_ID:58093  
DS\_ID:16429  
EP\_NO: 9472  
Repair Type: Non-Urgent  
Crossing Status: Found  
UCIP Comments: 05/03/2017 LS inlet partially plugged with soil. Some debris still present inside riser. (A. Freitag - DWR Sutter Yard)10/24/2016 Debris still inside of riser. (A. Freitag - DWR Sutter Yard)04/25/2016 Pipe still inside of riser and LS end plugged about 50% by soil. (A. Freitag - DWR Sutter Yard)04/20/2015 Same as last inspection. (A. Freitag - DWR Sutter Yard)06/18/2014 Same as last inspection. (A. Freitag - DWR Sutter Yard)12/17/2013 Same as last inspection. (A. Freitag - DWR Sutter Yard)07/18/2013 Same as last inspection. (A. Freitag - DWR Sutter Yard)10/18/2012 Remove debris from riser. Landward inlet is blocked by over 50%. This crossing was listed in the USACE Periodic Inspections as ID# USACE\_CESPK\_MA1C\_2010\_p\_0128 for sediment build up at inlet (landward side) and debris inside riser. (O. Magana - DWR UCIP) FIELD\_STRUCT\_DESC: 54-inch corrugated metal drainage pipe through the levee, approximately 12-15 feet below the crown. Slide gate in corrugated metal pipe (CMP) riser on the waterside (WS) slope. 48-inch CMP at landside (LS) slope. This crossing crosses the levee at an angle. (54-inch pipe [HLM 2.29] authorized under Automatic Board Order (ABO) issued as Permit No. 9472, 1974 - Ballard ) [Additional Reference(s): DWR Levee Log, 1992. USACE Sacramento O&M Manual 137, August 1955, (Station 120+00)].  
FS Date: 5/19/2017 1:23:00 PM

LM Start	<b>2.23</b>	Rating **	M	Issue No.	<b>10 (cont)</b>
LM End	<b>2.23</b>	Issue Type +	Ma	Location *	

Photo 1 of 3 : UCIP\_SP\_2021\_58093\_70078.jpg



View of levee crown looking downstream at crossing. CMP riser located on WS shoulder.

Photo 2 of 3 : UCIP\_SP\_2021\_58093\_70079.jpg



View of WS looking at slope and channel.

<b>* Location</b> LS : Land Side    N/A : Not Applicable WS : Water Side CR : Crown		<b>** Rating</b> A : Acceptable M : Minimally Acceptable U : Unacceptable N : Not Inspected/Rated C : Corrected A/W : Acceptable but Monitor & Maintain		<b>+ Issue Type</b> Ma : Maintenance Deficiency Ob : Design & System Obsolescence En : Enforcement	
--	--	---	--	---	--

**Flood Control Project Maintenance  
Levee Inspections**

**Levee Inspection Report By Mile - Spring 2021**

**Sutter Maintenance Yard Maintenance Area 0001**

Waterway	Bank	Unit Miles	Inspection Start/End	Inspector
Unit No. 01 Sacramento River	Right	16.76	03/19/2021 03/19/2021	Makar Sokol

LM Start	<b>2.23</b>	Rating **	M	Issue No.	<b>10 (cont)</b>
LM End	<b>2.23</b>	Issue Type +	Ma	Location *	
Category	Supplemental			GPS Latitude/Longitude	
				Start	End
Item	DWR UCIP LMA Responsibility			39.235993 °	39.235993 °
				-122.012970 °	-122.012970 °
DWR ID	16429				

Photo 3 of 3 : UCIP\_SP\_2021\_58093\_70077.jpg



View of outlet located at WS toe.

<b>* Location</b> LS : Land Side    N/A : Not Applicable WS : Water Side CR : Crown	<b>** Rating</b> A : Acceptable M : Minimally Acceptable U : Unacceptable  N : Not Inspected/Rated C : Corrected A/W : Acceptable but Monitor & Maintain	<b>+ Issue Type</b> Ma : Maintenance Deficiency Ob : Design & System Obsolescence En : Enforcement
--	---	---

**Flood Control Project Maintenance  
Levee Inspections**

**Levee Inspection Report By Mile - Spring 2021**

**Sutter Maintenance Yard Maintenance Area 0001**

Waterway	Bank	Unit Miles	Inspection Start/End	Inspector
Unit No. 01 Sacramento River	Right	16.76	03/19/2021 03/19/2021	Makar Sokol

LM Start	2.25	Rating **	M	Issue No.	11	
LM End	2.25	Issue Type +	Ma	Location *		
Category	Supplemental			GPS Latitude/Longitude		
				Start	End	
Item	DWR UCIP LMA Responsibility			39.236178 °	39.236178 °	
				-122.012812 °	-122.012812 °	
DWR ID	16428					
Comment Code						
Inspector Comment						
FS_ID:58095 DS_ID:16428 EP_NO: 9467 Repair Type: Non-Urgent Crossing Status: Found UCIP Comments: 05/03/2017 Abanoned- needs to be done so properly. (A. Freitag - DWR Sutter Yard)10/24/2016 Abandoned. (A. Freitag - DWR Sutter Yard)04/25/2016 Abandoned crossing. Unable to locate any WS and LS pipe ends. (A. Freitag - DWR Sutter Yard)04/20/2015 Same as last inspection. (A. Freitag - DWR Sutter Yard)06/18/2014 Same as last inspection. (A. Freitag - DWR Sutter Yard)12/17/2013 Same as last inspection. (A. Freitag - DWR Sutter Yard)07/18/2013 Same as last inspection. (A. Freitag - DWR Sutter Yard)10/18/2012 Only riser visible. Debris and sediment blocking gate. Gate inside riser is buried and non-functional. If crossing is abandoned, owner needs to properly abandon. This crossing was listed in the USACE Periodic Inspections as ID# USACE_CESPK_MA1C_2010_p_0132 no culvert through the levee is visible here. (O. Magana - DWR UCIP) FIELD_STRUCT_DESC: *ABANDONED* 24-inch corrugated metal drainage pipe through the levee, approximately 12-15 feet below the crown. Slide gate in CM pipe riser on the waterside (WS) slope. No signs of inlet visible on the landside (LS). (24-inch pipe [HLM 2.31] authorized under Automatic Board Order (ABO) issued as Permit No. 9467, 1974 - Lovell E. Spurgeon) [Additional Reference(s): DWR Levee Log, 1992. USACE Sacramento O&M Manual 137, August 1955, (Station 120+60)]. FS Date: 5/19/2017 1:48:00 PM						

Photo 1 of 3 : UCIP\_SP\_2021\_58095\_70085.jpg



Overview of levee crown looking upstream at crossing.

<b>* Location</b> LS : Land Side    N/A : Not Applicable WS : Water Side CR : Crown	<b>** Rating</b> A : Acceptable M : Minimally Acceptable U : Unacceptable	N : Not Inspected/Rated C : Corrected A/W : Acceptable but Monitor & Maintain	<b>+ Issue Type</b> Ma : Maintenance Deficiency Ob : Design & System Obsolescence En : Enforcement
--	--	---	---

**Flood Control Project Maintenance  
Levee Inspections**

**Levee Inspection Report By Mile - Spring 2021**

**Sutter Maintenance Yard Maintenance Area 0001**

Waterway	Bank	Unit Miles	Inspection Start/End	Inspector
Unit No. 01 Sacramento River	Right	16.76	03/19/2021 03/19/2021	Makar Sokol

LM Start	2.25	Rating **	M	Issue No.	11 (cont)
LM End	2.25	Issue Type +	Ma	Location *	
Category	Supplemental			GPS Latitude/Longitude	
				Start	End
Item	DWR UCIP LMA Responsibility			39.236178 °	39.236178 °
				-122.012812 °	-122.012812 °
DWR ID	16428				

Photo 2 of 3 : UCIP\_SP\_2021\_58095\_70084.jpg



View of WS slope and toe.

LM Start	<b>2.25</b>	Rating **	M	Issue No.	<b>11 (cont)</b>
LM End	<b>2.25</b>	Issue Type +	Ma	Location *	

Photo 3 of 3 : UCIP\_SP\_2021\_58095\_70083.jpg



Unable to locate WS outlet.

LM Start	2.53	Rating **	M	Issue No.	88
LM End	2.53	Issue Type +	En	Location *	LS
Category	Earthen Levee			GPS Latitude/Longitude	
				Start	End
Item	Vegetation			39.239764 °	39.239764 °
				-122.010397 °	-122.010397 °
DWR ID	DWR_MA0001_01_s_2019_88				
Comment Code					
V6 : Landscaping					
Inspector Comment					
The fig tree should be removed from the landside shoulder.					

Photo 1 of 1 : SP\_2021\_MA0001\_297\_88\_20210224\_00022.jpg



View of the fig tree on the landside shoulder. Spring 2020.

**\* Location**

LS : Land Side    N/A : Not Applicable  
WS : Water Side  
CR : Crown

**\*\* Rating**

A : Acceptable                      N : Not Inspected/Rated  
M : Minimally Acceptable        C : Corrected  
U : Unacceptable                  A/W : Acceptable but Monitor & Maintain

**+ Issue Type**

Ma : Maintenance Deficiency  
Ob : Design & System Obsolescence  
En : Enforcement

**Flood Control Project Maintenance  
Levee Inspections**

**Levee Inspection Report By Mile - Spring 2021**

**Sutter Maintenance Yard Maintenance Area 0001**

Waterway	Bank	Unit Miles	Inspection Start/End	Inspector
Unit No. 01 Sacramento River	Right	16.76	03/19/2021 03/19/2021	Makar Sokol

LM Start	2.81	Rating **	M	Issue No.	12
LM End	2.81	Issue Type +	En	Location *	
Category	Supplemental			GPS Latitude/Longitude	
				Start	End
Item	DWR UCIP Field Study			39.243410 °	39.243410 °
				-122.008393 °	-122.008393 °
DWR ID	16416				

**Comment Code**

**Inspector Comment**

FS\_ID:58096  
DS\_ID:16416  
EP\_NO: 9474  
Repair Type: Non-Urgent  
Crossing Status: Found  
UCIP Comments: 05/03/2017 Appears abandoned- WS vault full of soil. Needs to be abandoned properly. (A. Freitag - DWR Sutter Yard)10/24/2016 Appears to be abandoned. WS vault full of soil to help prevent water from flowing through during high water season. (A. Freitag - DWR Sutter Yard)04/25/2016 Concrete box was filled with dirt to help prevent water from through during high water times. (A. Freitag - DWR Sutter Yard)04/20/2015 Positive closure device is missing and water cannot be prevented from flowing through pipe during high water. (A. Freitag - DWR Sutter Yard)06/18/2014 Same as last inspection. (A. Freitag - DWR Sutter Yard)12/17/2013 Same as last inspection. (A. Freitag - DWR Sutter Yard)07/18/2013 Same as last inspection. (A. Freitag - DWR Sutter Yard)10/18/2012 During high water flow goes through levee. Missing positive closure device on waterward side. This structure appears abandoned-slide gates have been removed. Crossing needs to be properly abandoned. This crossing was listed in the USACE Periodic Inspection as ID# USACE\_CESPK\_MA1C\_2010\_p\_0169 for concrete box partially filled with dirt. (O. Magana - DWR UCIP)  
FIELD\_STRUCT\_DESC: 1 of 2: 60-inch reinforced concrete irrigation pipe through the levee, approximately 12-15 feet below the crown. This crossing penetrates the levee at an angle. Slide gates in concrete well at the waterside (WS) toe. Slide gates missing. (Automatic Board Order (ABO) issued as Permit No. 9774, 1974 - George R. Zumwalt) O&M manual description is for two 5-foot by 5-foot concrete culverts with two hand-operated slide gates. Culvert constructed with wing walls and gates. [Additional Reference(s): DWR Levee Log, 1992. USACE Sacramento O&M Manual 137, August 1955, (Station 150+06)].  
FS Date: 5/19/2017 1:48:00 PM

Photo 1 of 3 : UCIP\_SP\_2021\_58096\_70092.jpg



Overview of levee crown looking downstream at crossing.

<b>* Location</b> LS : Land Side    N/A : Not Applicable WS : Water Side CR : Crown	<b>** Rating</b> A : Acceptable M : Minimally Acceptable U : Unacceptable N : Not Inspected/Rated C : Corrected A/W : Acceptable but Monitor & Maintain	<b>+ Issue Type</b> Ma : Maintenance Deficiency Ob : Design & System Obsolescence En : Enforcement
--	---	---

**Flood Control Project Maintenance  
Levee Inspections**

**Levee Inspection Report By Mile - Spring 2021**

**Sutter Maintenance Yard Maintenance Area 0001**

Waterway	Bank	Unit Miles	Inspection Start/End	Inspector
Unit No. 01 Sacramento River	Right	16.76	03/19/2021 03/19/2021	Makar Sokol

LM Start	2.81	Rating **	M	Issue No.	12 (cont)
LM End	2.81	Issue Type +	En	Location *	
Category	Supplemental			GPS Latitude/Longitude	
				Start	End
Item	DWR UCIP Field Study			39.243410 °	39.243410 °
				-122.008393 °	-122.008393 °
DWR ID	16416				

Photo 2 of 3 : UCIP\_SP\_2021\_58096\_70094.jpg



View of concrete distribution box and headwall located on WS.

LM Start	<b>2.81</b>	Rating **	M	Issue No.	<b>12 (cont)</b>
LM End	<b>2.81</b>	Issue Type +	En	Location *	

Photo 3 of 3 : UCIP\_SP\_2021\_58096\_70090.jpg



Concrete distribution box located on WS shoulder.

<b>* Location</b> LS : Land Side    N/A : Not Applicable WS : Water Side CR : Crown	<b>** Rating</b> A : Acceptable M : Minimally Acceptable U : Unacceptable	N : Not Inspected/Rated C : Corrected A/W : Acceptable but Monitor & Maintain	<b>+ Issue Type</b> Ma : Maintenance Deficiency Ob : Design & System Obsolescence En : Enforcement
--	--	---	---

**Flood Control Project Maintenance  
Levee Inspections**

**Levee Inspection Report By Mile - Spring 2021**

**Sutter Maintenance Yard Maintenance Area 0001**

Waterway	Bank	Unit Miles	Inspection Start/End	Inspector
Unit No. 01 Sacramento River	Right	16.76	03/19/2021 03/19/2021	Makar Sokol

LM Start	<b>2.81</b>	Rating **	M	Issue No.	<b>13</b>
LM End	<b>2.81</b>	Issue Type +	En	Location *	
Category	Supplemental		GPS Latitude/Longitude		
			Start	End	
Item	DWR UCIP Field Study		39.243433 °	39.243433 °	
			-122.008386 °	-122.008386 °	
DWR ID	17567				

**Comment Code**

**Inspector Comment**

FS\_ID:58098  
DS\_ID:17567  
EP\_NO: 9474  
Repair Type: Non-Urgent  
Crossing Status: Found  
UCIP Comments: 05/03/2017 Appears abandoned- WS vault full of soil. Needs to be abandoned properly. (A. Freitag - DWR Sutter Yard)10/24/2016 Appears to be abandoned. WS vault full of soil to help prevent water from flowing through during high water season. (A. Freitag - DWR Sutter Yard)04/25/2016 Concrete box on WS was filled with soil to help prevent water from flowing through during times of high water. (A. Freitag - DWR Sutter Yard)04/20/2015 Positive closure device is missing and water cannot be prevented from flowing through pipe during high water. (A. Freitag - DWR Sutter Yard)06/18/2014 Same as last inspection. (A. Freitag - DWR Sutter Yard)12/17/2013 Same as last inspection. (A. Freitag - DWR Sutter Yard)07/18/2013 Same as last inspection. (A. Freitag - DWR Sutter Yard)10/18/2015 During high water flow goes through levee. Missing positive closure device on waterward side. This structure appears abandoned-slide gates have been removed. Crossing needs to be properly abandoned. This crossing was listed in the USACE Periodic Inspection as ID# USACE\_CESPK\_MA1C\_2010\_p\_0169 for concrete box partially filled with dirt. (O. Magana - DWR UCIP)  
FIELD\_STRUCT\_DESC: 2 of 2: 60-inch reinforced concrete irrigation pipe through the levee, approximately 12-15 feet below the crown. Crossing goes through the levee at an angle. Slide gates in concrete well at the waterside (WS) toe. Slide gate missing. (Automatic Board Order (ABO) issued as Permit No. 9474, 1974 - George R. Zumwalt)  
O&M manual description is for two 5-foot by 5-foot concrete culverts with two hand operated slide gates. Culvert constructed with wing walls and gate well. [Additional Reference(s): DWR Levee Log, 1992. USACE Sacramento O&M Manual 137, August 1955, (Station 150+06)].  
FS Date: 5/19/2017 1:49:00 PM

Photo 1 of 3 : UCIP\_SP\_2021\_58098\_70105.jpg



Overview of levee crown looking downstream at crossing.

<b>* Location</b> LS : Land Side    N/A : Not Applicable WS : Water Side CR : Crown	<b>** Rating</b> A : Acceptable M : Minimally Acceptable U : Unacceptable N : Not Inspected/Rated C : Corrected A/W : Acceptable but Monitor & Maintain	<b>+ Issue Type</b> Ma : Maintenance Deficiency Ob : Design & System Obsolescence En : Enforcement
--	---	---

## Levee Inspection Report By Mile - Spring 2021

Waterway	Bank	Unit Miles	Inspection Start/End	Inspector
Unit No. 01 Sacramento River	Right	16.76	03/19/2021 03/19/2021	Makar Sokol

LM Start	<b>2.81</b>	Rating **	M	Issue No.	<b>13 (cont)</b>
LM End	<b>2.81</b>	Issue Type +	En	Location *	
Category	Supplemental			GPS Latitude/Longitude	
				Start	End
Item	DWR UCIP Field Study			39.243433 °	39.243433 °
				-122.008386 °	-122.008386 °
DWR ID	17567				

LM Start	<b>2.81</b>	Rating **	M	Issue No.	<b>13 (cont)</b>
LM End	<b>2.81</b>	Issue Type +	En	Location *	

A man in a plaid shirt and a white cap is working on a wooden structure, possibly a coffin, outdoors. He is pointing towards the structure. Another person is partially visible in the background. The structure is made of wooden planks and is situated on a dirt ground.

LM Start	3.05	Rating **	U	Issue No.	5					
LM End	3.70	Issue Type +	En	Location *	LS					
Category	Earthen Levee			GPS Latitude/Longitude						
				Start	End					
Item	Encroachments			39.246813 °	39.255976 °					
				-122.008155 °	-122.009794 °					
DWR ID	DWR_MA0001_01_s _2012_5									
Comment Code										
DT : Ditch										
Inspector Comment										

A wide, unpaved gravel road curves from the foreground into the distance. To the right of the road is a lush green field, and a narrow, straight gravel path branches off from the main road into the field. In the background, there is a line of bare trees and a small building under a cloudy sky.

* Location	** Rating	+ Issue Type
LS : Land Side    N/A : Not Applicable	A : Acceptable                      N : Not Inspected/Rated	Ma : Maintenance Deficiency
WS : Water Side	M : Minimally Acceptable        C : Corrected	Ob : Design & System Obsolescence
CR : Crown	U : Unacceptable                  A/W : Acceptable but Monitor & Maintain	En : Enforcement

**Flood Control Project Maintenance  
Levee Inspections**

**Levee Inspection Report By Mile - Spring 2021**

**Sutter Maintenance Yard Maintenance Area 0001**

Waterway	Bank	Unit Miles	Inspection Start/End	Inspector
Unit No. 01 Sacramento River	Right	16.76	03/19/2021 03/19/2021	Makar Sokol

LM Start	3.33	Rating **	M	Issue No.	15	
LM End	3.33	Issue Type +	Ma	Location *		
Category	Supplemental			GPS Latitude/Longitude		
				Start	End	
Item	DWR UCIP LMA Responsibility			39.250843 °	39.250843 °	
				-122.007992 °	-122.007992 °	
DWR ID	16426					
Comment Code						
Inspector Comment						
FS_ID:58101 DS_ID:16426 EP_NO: 9490 Repair Type: Non-Urgent Crossing Status: Found UCIP Comments: 05/03/2017 Sediment build up in WS pipe end. WS slide gate stem bent but it does not affect its operation. (A. Freitag - DWR Sutter Yard)10/24/2016 WS slide gate stem is still bent. (A. Freitag - DWR Sutter Yard)04/25/2016 WS slide gate is slightly bent. Rest of crossing appears to be in good condition. (A. Freitag - DWR Sutter Yard) 04/20/2015 LS inlet still has some minor sediment build up. Needs to be cleaned. (A. Freitag - DWR Sutter Yard)06/18/2014 Same as last inspection. (A. Freitag - DWR Sutter Yard)12/17/2013 Same as last inspection. (A. Freitag - DWR Sutter Yard)07/18/2013 WS slide gate looks to be in good condition but stem is slightly bent. Not sure if bend will hinder gates operation or not. LS inlet is still blocked by minor sediment build up.10/18/2012 LS pipe slightly deformed and sediment build up blocking about 30% of opening; need to check the condition of the slide gate-need photo. Metal marker down. This crossing was listed in the USACE Periodic Inspection as ID# USACE_CESPK_MA1C_2010_p_0187 for sediment build up at landward toe. (O. Magana - DWR UCIP) FIELD_STRUCT_DESC: 36-inch corrugated metal drainage pipe through the levee, approximately 12-15 feet below the crown. Slide gate in corrugated metal pipe (CMP) riser on the waterside (WS) slope. (36-inch pipe [HLM 3.78] authorized under Automatic Board Order (ABO) issued as Permit No. 9490, 1955 - Charles & Virginia Yerxa) [Additional Reference(s): DWR Levee Log, 1992. USACE Sacramento O&M Manual 137, August 1955, (Station 177+67)]. FS Date: 5/19/2017 1:53:00 PM						

Photo 1 of 3 : UCIP\_SP\_2021\_58101\_70110.jpg



View of LS looking upstream.

<b>* Location</b> LS : Land Side    N/A : Not Applicable WS : Water Side CR : Crown	<b>** Rating</b> A : Acceptable M : Minimally Acceptable U : Unacceptable	N : Not Inspected/Rated C : Corrected A/W : Acceptable but Monitor & Maintain	<b>+ Issue Type</b> Ma : Maintenance Deficiency Ob : Design & System Obsolescence En : Enforcement
--	--	---	---

**Flood Control Project Maintenance  
Levee Inspections**

**Levee Inspection Report By Mile - Spring 2021**

**Sutter Maintenance Yard Maintenance Area 0001**

Waterway	Bank	Unit Miles	Inspection Start/End	Inspector
Unit No. 01 Sacramento River	Right	16.76	03/19/2021 03/19/2021	Makar Sokol

LM Start	<b>3.33</b>	Rating **	M	Issue No.	<b>15 (cont)</b>
LM End	<b>3.33</b>	Issue Type +	Ma	Location *	
Category	Supplemental		GPS Latitude/Longitude		
			Start	End	
Item	DWR UCIP LMA Responsibility		39.250843 °	39.250843 °	
			-122.007992 °	-122.007992 °	
DWR ID	16426				

Photo 2 of 3 : UCIP\_SP\_2021\_58101\_70109.jpg



View of WS looking upstream.

LM Start	<b>3.33</b>	Rating **	M	Issue No.	<b>15 (cont)</b>
LM End	<b>3.33</b>	Issue Type +	Ma	Location *	

Photo 3 of 3 : UCIP\_SP\_2021\_58101\_70111.jpg



View of WS slope, riser with slide gate, and outlet.

<b>* Location</b> LS : Land Side    N/A : Not Applicable WS : Water Side CR : Crown	<b>** Rating</b> A : Acceptable M : Minimally Acceptable U : Unacceptable	N : Not Inspected/Rated C : Corrected A/W : Acceptable but Monitor & Maintain	<b>+ Issue Type</b> Ma : Maintenance Deficiency Ob : Design & System Obsolescence En : Enforcement
--	--	---	---

**Flood Control Project Maintenance  
Levee Inspections**

**Levee Inspection Report By Mile - Spring 2021**

**Sutter Maintenance Yard Maintenance Area 0001**

Waterway	Bank	Unit Miles	Inspection Start/End	Inspector
Unit No. 01 Sacramento River	Right	16.76	03/19/2021 03/19/2021	Makar Sokol

LM Start	3.68	Rating **	U	Issue No.	16
LM End	3.68	Issue Type +	En	Location *	
Category	Supplemental			GPS Latitude/Longitude	
				Start	End
Item	DWR UCIP Field Study			39.255803 °	39.255803 °
				-122.009683 °	-122.009683 °
DWR ID	16436				

**Comment Code**

**Inspector Comment**

FS\_ID:58103  
DS\_ID:16436  
EP\_NO: 4213  
Repair Type: Urgent  
Crossing Status: Found  
UCIP Comments: 10/01/2018 Sinkhole near concrete structure on the LS was filled with soil and debris. Flow meter at the WS shoulder and a manometer on the pipe on the LS shoulder was installed. Video inspection is recommended to determine pipe integrity through levee. (O.Yakimov - DWR UCIP)05/03/2017 Sinkhole still present next to concrete structure on LS. (A. Freitag - DWR Sutter Yard)10/24/2016 Pump is on WS. Sinkhole still present over pipe alignment next to the concrete building. (A. Freitag - DWR Sutter Yard)04/25/2016 No repairs have been made since last inspection. Sink holes are still present above pipe next to concrete building on LS. (A. Freitag - DWR Sutter Yard)04/20/2015 Sink hole over pipe alignment on LS up against the concrete building. Need to dig up pipe and see if its leaking. (A. Freitag - DWR Sutter Yard)06/23/2014 Same as last inspection. (A. Freitag - DWR Sutter Yard)06/18/2014 Same as last inspection. (A. Freitag - DWR Sutter Yard)12/17/2013 Same as last inspection. (A. Freitag - DWR Sutter Yard)07/18/2013 Same as last inspection. (A. Freitag - DWR Sutter Yard)10/19/2012 Recommend adding door to LS concrete structure. Riser located on landward side is damaged. This crossing was listed in the USACE Periodic Inspection as ID# USACE\_CESPK\_MA1C\_2010\_p\_0194 no issues logged. (O. Magana - DWR UCIP)  
FIELD\_STRUCT\_DESC: 24-inch asphalt coated steel irrigation pipe through the levee, approximately 10 feet below the crown. Gate valve on the waterside (WS) shoulder. 1-1/4 inch conduit through the levee. Siphon breaker on the landside (LS) shoulder. Concrete distribution box and control box located on the LS. Pump, walkway, and gate located on the WS berm. (Permit No. 4213, 1973 - Scott Ranch) [Additional Reference(s): DWR Levee Log, 1992].  
FS Date: 10/1/2018 1:24:00 PM

Photo 1 of 3 : UCIP\_SP\_2021\_58103\_78239.jpg



View of levee crown at crossing

<b>* Location</b> LS : Land Side    N/A : Not Applicable WS : Water Side CR : Crown	<b>** Rating</b> A : Acceptable M : Minimally Acceptable U : Unacceptable N : Not Inspected/Rated C : Corrected A/W : Acceptable but Monitor & Maintain	<b>+ Issue Type</b> Ma : Maintenance Deficiency Ob : Design & System Obsolescence En : Enforcement
--	---	---

**Flood Control Project Maintenance  
Levee Inspections**

**Levee Inspection Report By Mile - Spring 2021**

**Sutter Maintenance Yard Maintenance Area 0001**

Waterway	Bank	Unit Miles	Inspection Start/End	Inspector
Unit No. 01 Sacramento River	Right	16.76	03/19/2021 03/19/2021	Makar Sokol

LM Start	<b>3.68</b>	Rating **	U	Issue No.	<b>16 (cont)</b>
LM End	<b>3.68</b>	Issue Type +	En	Location *	
Category	Supplemental		GPS Latitude/Longitude		
			Start	End	
Item	DWR UCIP Field Study		39.255803 °	39.255803 °	
			-122.009683 °	-122.009683 °	
DWR ID	16436				

Photo 2 of 3 : UCIP\_SP\_2021\_58103\_78238.jpg



Flow meter installed.

LM Start	<b>3.68</b>	Rating **	U	Issue No.	<b>16 (cont)</b>
LM End	<b>3.68</b>	Issue Type +	En	Location *	

Photo 3 of 3 : UCIP\_SP\_2021\_58103\_78236.jpg



Manometer and air valve installed on pipe at LS shoulder.

<b>* Location</b> LS : Land Side    N/A : Not Applicable WS : Water Side CR : Crown	<b>** Rating</b> A : Acceptable M : Minimally Acceptable U : Unacceptable	N : Not Inspected/Rated C : Corrected A/W : Acceptable but Monitor & Maintain	<b>+ Issue Type</b> Ma : Maintenance Deficiency Ob : Design & System Obsolescence En : Enforcement
--	--	---	---

**Flood Control Project Maintenance  
Levee Inspections**

**Levee Inspection Report By Mile - Spring 2021**

**Sutter Maintenance Yard Maintenance Area 0001**

Waterway	Bank	Unit Miles	Inspection Start/End	Inspector
Unit No. 01 Sacramento River	Right	16.76	03/19/2021 03/19/2021	Makar Sokol

LM Start	3.71	Rating **	M	Issue No.	17
LM End	3.71	Issue Type +	En	Location *	
Category	Supplemental		GPS Latitude/Longitude		
			Start	End	
Item	DWR UCIP Field Study		39.256189 °	39.256189 °	
			-122.009957 °	-122.009957 °	
DWR ID	16424				

**Comment Code**

**Inspector Comment**

FS\_ID:58104  
DS\_ID:16424  
EP\_NO: 9490  
Repair Type: Non-Urgent  
Crossing Status: Found  
UCIP Comments: 05/03/2017 Abandoned- Needs to be done properly. (A. Freitag - DWR Sutter Yard)10/24/2016 Abandoned. Needs a cover made for the LS distribution box. (A. Freitag - DWR Sutter Yard)04/25/2016 ABANDONED crossing and should be abandoned properly. Concrete distribution box on LS is opened on top and could pose a safety hazard with falling. (A. Freitag - DWR Sutter Yard)04/20/2015 Same as last inspection. (A. Freitag - DWR Sutter Yard) 06/18/2014 Same as last inspection. (A. Freitag - DWR Sutter Yard)12/17/2013 Same as last inspection. (A. Freitag - DWR Sutter Yard)07/18/2013 Same as last inspection. (A. Freitag - DWR Sutter Yard)10/19/2012 Crossing needs to be properly abandoned. This crossing was listed in the USACE Periodic Inspection as ID# USACE\_CESPK\_MA1C\_2010\_p\_0194-6 & 7 no issues logged. (O. Magana - DWR UCIP)  
FIELD\_STRUCT\_DESC: \*ABANDONED\* 36-inch corrugated metal irrigation pipe through the levee, approximately 12-15 feet below the crown. Concrete distribution box with pump system located on the landside (LS). Slide gate on the waterside (WS) slope--removed. 18-inch pipe visible on the LS inside 10-foot by 16 foot concrete box. (Automatic Board Order (ABO) issued as Permit No. 9490, 1974 - Charles T & Virginia W. Yerxa) [Additional Reference(s): DWR Levee Log, 1992. USACE Sacramento O&M Manual 137, August 1955 (Station 197+19)]  
FS Date: 5/19/2017 2:00:00 PM

Photo 1 of 3 : UCIP\_SP\_2021\_58104\_70125.jpg



Concrete distribution box located on LS.

* Location	** Rating	+ Issue Type
LS : Land Side    N/A : Not Applicable WS : Water Side CR : Crown	A : Acceptable M : Minimally Acceptable U : Unacceptable N : Not Inspected/Rated C : Corrected A/W : Acceptable but Monitor & Maintain	Ma : Maintenance Deficiency Ob : Design & System Obsolescence En : Enforcement

**Flood Control Project Maintenance  
Levee Inspections**

**Levee Inspection Report By Mile - Spring 2021**

**Sutter Maintenance Yard Maintenance Area 0001**

Waterway	Bank	Unit Miles	Inspection Start/End	Inspector
Unit No. 01 Sacramento River	Right	16.76	03/19/2021 03/19/2021	Makar Sokol

LM Start	<b>3.71</b>	Rating **	M	Issue No.	<b>17 (cont)</b>
LM End	<b>3.71</b>	Issue Type +	En	Location *	
Category	Supplemental		GPS Latitude/Longitude		
			Start	End	
Item	DWR UCIP Field Study		39.256189 °	39.256189 °	
			-122.009957 °	-122.009957 °	
DWR ID	16424				

Photo 2 of 3 : UCIP\_SP\_2021\_58104\_70123.jpg



Abandoned pump system inside concrete structure located on LS.

LM Start	<b>3.71</b>	Rating **	M	Issue No.	<b>17 (cont)</b>
LM End	<b>3.71</b>	Issue Type +	En	Location *	

Photo 3 of 3 : UCIP\_SP\_2021\_58104\_70122.jpg



Debris inside concrete structure located on LS.

LM Start	3.73	Rating **	M	Issue No.	102
LM End	3.73	Issue Type +	En	Location *	LS
Category	Earthen Levee			GPS Latitude/Longitude	
				Start	End
Item	Encroachments			39.256321 °	39.256321 °
				-122.010220 °	-122.010220 °
DWR ID	DWR_MA0001_01_s_2019_102				
Comment Code					
FW : Firewood					
Inspector Comment					
The firewood should be removed from the landside toe.					

Photo 1 of 1 : SP\_2021\_MA0001\_297\_102\_20210224\_00028.jpg



View of the pile of firewood at the landside toe. Spring 2020.

* Location		** Rating		+ Issue Type	
LS : Land Side	N/A : Not Applicable	A : Acceptable	N : Not Inspected/Rated	Ma : Maintenance Deficiency	
WS : Water Side		M : Minimally Acceptable	C : Corrected	Ob : Design & System Obsolescence	
CR : Crown		U : Unacceptable	A/W : Acceptable but Monitor & Maintain	En : Enforcement	

**Flood Control Project Maintenance  
Levee Inspections**

**Levee Inspection Report By Mile - Spring 2021**

**Sutter Maintenance Yard Maintenance Area 0001**

Waterway	Bank	Unit Miles	Inspection Start/End	Inspector
Unit No. 01 Sacramento River	Right	16.76	03/19/2021 03/19/2021	Makar Sokol

LM Start	3.77	Rating **	M	Issue No.	20	
LM End	3.77	Issue Type +	En	Location *		
Category	Supplemental			GPS Latitude/Longitude		
				Start	End	
Item	DWR UCIP Field Study			39.256203 °	39.256203 °	
				-122.009940 °	-122.009940 °	
DWR ID	16423					
Comment Code						
Inspector Comment						
FS_ID:58105 DS_ID:16423 EP_NO: 9489 Repair Type: Non-Urgent Crossing Status: Found UCIP Comments: 05/03/2017 Appears abandoned- if so needs to be done properly. (A. Freitag - DWR Sutter Yard)10/24/2016 Crossing appears abandoned. (A. Freitag - DWR Sutter Yard)04/25/2016 Crossing appears abandoned and should be abandoned properly. (A. Freitag - DWR Sutter Yard)04/20/2015 Same as last inspection. (A. Freitag - DWR Sutter Yard)06/18/2014 Same as last inspection. (A. Freitag - DWR Sutter Yard)12/17/2013 Same as last inspection. (A. Freitag - DWR Sutter Yard)07/18/2013 Same as last inspection. (A. Freitag - DWR Sutter Yard)10/19/2012 Slide gate wheel handle missing. Clear debris from CMP riser. This crossing was listed in the USACE Periodic Inspection as ID# USACE_CESPK_MA1C_2010_p_0196 for access box contains backfilled (permanently shut) and outlet located on landside has sediment build up. (O. Magana - DWR UCIP) FIELD_STRUCT_DESC: 36-inch corrugated metal irrigation pipe through the levee at an unknown depth below the crown. Slide gate in corrugated metal pipe (CMP) riser on the waterside (WS) slope. 6-foot by 6-foot concrete box on the WS berm. Additional 12-inch pipe inside concrete distribution box. (Automatic Board Order (ABO) issued as Permit No. 9489, 1974 - Mayfair Farms Inc.) [Additional Reference(s): DWR Levee Log, 1992. USACE Sacramento O&M Manual 137, August 1955, (Station 198+00)]. FS Date: 5/19/2017 2:02:00 PM						

Photo 1 of 3 : UCIP\_SP\_2021\_58105\_70128.jpg



View of crossing looking upstream. Concrete box located on the WS.

<b>* Location</b> LS : Land Side    N/A : Not Applicable WS : Water Side CR : Crown	<b>** Rating</b> A : Acceptable M : Minimally Acceptable U : Unacceptable	N : Not Inspected/Rated C : Corrected A/W : Acceptable but Monitor & Maintain	<b>+ Issue Type</b> Ma : Maintenance Deficiency Ob : Design & System Obsolescence En : Enforcement
--	--	---	---

**Flood Control Project Maintenance  
Levee Inspections**

**Levee Inspection Report By Mile - Spring 2021**

**Sutter Maintenance Yard Maintenance Area 0001**

Waterway	Bank	Unit Miles	Inspection Start/End	Inspector
Unit No. 01 Sacramento River	Right	16.76	03/19/2021 03/19/2021	Makar Sokol

LM Start	3.77	Rating **	M	Issue No.	20 (cont)
LM End	3.77	Issue Type +	En	Location *	
Category	Supplemental			GPS Latitude/Longitude	
				Start	End
Item	DWR UCIP Field Study			39.256203 °	39.256203 °
				-122.009940 °	-122.009940 °
DWR ID	16423				

Photo 2 of 3 : UCIP\_SP\_2021\_58105\_70131.jpg



View of concrete distribution box and CMP riser located on WS.

LM Start	<b>3.77</b>	Rating **	M	Issue No.	<b>20 (cont)</b>
LM End	<b>3.77</b>	Issue Type +	En	Location *	

Photo 3 of 3 : UCIP\_SP\_2021\_58105\_70126.jpg



WS-Inside view of CMP riser located on waterward slope.

<b>* Location</b> LS : Land Side    N/A : Not Applicable WS : Water Side CR : Crown	<b>** Rating</b> A : Acceptable M : Minimally Acceptable U : Unacceptable	N : Not Inspected/Rated C : Corrected A/W : Acceptable but Monitor & Maintain	<b>+ Issue Type</b> Ma : Maintenance Deficiency Ob : Design & System Obsolescence En : Enforcement
--	--	---	---

**Flood Control Project Maintenance  
Levee Inspections**

**Levee Inspection Report By Mile - Spring 2021**

**Sutter Maintenance Yard Maintenance Area 0001**

Waterway	Bank	Unit Miles	Inspection Start/End	Inspector
Unit No. 01 Sacramento River	Right	16.76	03/19/2021 03/19/2021	Makar Sokol

LM Start	3.79	Rating **	M	Issue No.	21
LM End	3.79	Issue Type +	En	Location *	
Category	Supplemental			GPS Latitude/Longitude	
				Start	End
Item	DWR UCIP Field Study			39.256606 °	39.256606 °
				-122.011115 °	-122.011115 °
DWR ID	17659				
Comment Code					
Inspector Comment					
FS_ID:58106 DS_ID:17659 EP_NO: N/A Repair Type: Non-Urgent Crossing Status: Not Found UCIP Comments: 05/03/2017 Unable to locate. (A. Freitag - DWR Sutter Yard)10/24/2016 Unable to locate. (A. Freitag - DWR Sutter Yard)04/25/2016 Unable to locate. (A. Freitag - DWR Sutter Yard)04/20/2015 Same as last inspection. (A. Freitag - DWR Sutter Yard)06/18/2014 Same as last inspection. (A. Freitag - DWR Sutter Yard)12/17/2013 Same as last inspection. (A. Freitag - DWR Sutter Yard)07/18/2013 Same as last inspection. (A. Freitag - DWR Sutter Yard)10/19/2012 USA flag markers show some type of alignment on LS. Unable to determine if crossing still exists at this location. (O. Magana - DWR UCIP) FIELD_STRUCT_DESC: 18-inch steel drainage pipe through the levee at an unknown depth below the crown. Automatic drainage gate on the outlet end of the pipe. [Additional Reference(s): USACE Sacramento O&M Manual 137, August 1955, (Station 150+20)]. FS Date: 5/19/2017 2:04:00 PM					

No Photos

LM Start	3.88	Rating **	M	Issue No.	50
LM End	3.88	Issue Type +	Ma	Location *	LS
Category	Earthen Levee			GPS Latitude/Longitude	
				Start	End
Item	Vegetation			39.257125 °	39.257125 °
				-122.012648 °	-122.012648 °
DWR ID	DWR_MA0001_01_f_2013_50				
Comment Code					
V4 : Elderberries are blocking visibility and flood fight capability.					
Inspector Comment					

No Photos

<b>* Location</b> LS : Land Side    N/A : Not Applicable WS : Water Side CR : Crown	<b>** Rating</b> A : Acceptable M : Minimally Acceptable U : Unacceptable	N : Not Inspected/Rated C : Corrected A/W : Acceptable but Monitor & Maintain	<b>+ Issue Type</b> Ma : Maintenance Deficiency Ob : Design & System Obsolescence En : Enforcement
--	--	---	---

**Flood Control Project Maintenance  
Levee Inspections**

**Levee Inspection Report By Mile - Spring 2021**

**Sutter Maintenance Yard Maintenance Area 0001**

Waterway	Bank	Unit Miles	Inspection Start/End	Inspector
Unit No. 01 Sacramento River	Right	16.76	03/19/2021 03/19/2021	Makar Sokol

LM Start	3.94	Rating **	M	Issue No.	65
LM End	3.94	Issue Type +	Ma	Location *	LS
Category	Earthen Levee			GPS Latitude/Longitude	
				Start	End
Item	Slope Stability			39.257893 °	39.257893 °
				-122.013201 °	-122.013201 °
DWR ID	DWR_MA0001_01_s_2021_65				
Comment Code					
S3 : Repair the levee slope damaged by vehicle traffic and prevent access where possible.					
Inspector Comment					

Photo 1 of 1 : SP\_2021\_MA0001\_297\_65\_20210322\_00144.jpg



View of the slope stability issue caused by vehicle tires. Spring 2021.

LM Start	3.95	Rating **	M	Issue No.	22
LM End	3.95	Issue Type +	En	Location *	
Category	Supplemental			GPS Latitude/Longitude	
				Start	End
Item	DWR UCIP Field Study			39.258073 °	39.258073 °
				-122.013165 °	-122.013165 °
DWR ID	16422				
Comment Code					
Inspector Comment					
FS_ID:58108 DS_ID:16422 EP_NO: N/A Repair Type: Non-Urgent Crossing Status: Found UCIP Comments: 05/03/2017 Appears abandoned- needs to be done so properly. (A. Freitag - DWR Sutter Yard)10/24/2016 Appears to be abandoned. (A. Freitag - DWR Sutter Yard)04/25/2016 Appears to be an abandoned crossing. (A. Freitag - DWR Sutter Yard) 04/20/2015 Debrs is still blocking gate. Appears to be an abandoned crossing. (A. Freitag - DWR Sutter Yard)06/18/2014 Same as last inspection. (A. Freitag - DWR Sutter Yard)12/17/2013 Same as last inspection. (A. Freitag - DWR Sutter Yard)07/18/2013 Wheel to operate slide gate has been replaced but gate is still blocked by debris.10/19/2012 WS-wheel to operate slide gate missing, walkway has been removed; burrow activity near structure; debris in concrete distribution box WS blocking gate. This crossing was listed in the USACE Periodic Inspection as ID# USACE_CESPK_MA1C_2010_p_0207 the wheel to operate sluice gate missing. (O. Magana - DWR UCIP) FIELD_STRUCT_DESC: *ABANDONED* 24-inch drainage pipe of an unknown material through the levee, unknown depth below the crown. Walkway to slide gate on the waterside (WS) end. Walkway has been removed. Flap gate in concrete distribution box at the landside (LS) toe. [Additional Reference(s): DWR Levee Log, 1992]. FS Date: 5/19/2017 2:05:00 PM					

Photo 1 of 3 : UCIP\_SP\_2021\_58108\_70137.jpg



View of levee crown looking upstream at crossing.

<b>* Location</b> LS : Land Side    N/A : Not Applicable WS : Water Side CR : Crown	<b>** Rating</b> A : Acceptable M : Minimally Acceptable U : Unacceptable	N : Not Inspected/Rated C : Corrected A/W : Acceptable but Monitor & Maintain	<b>+ Issue Type</b> Ma : Maintenance Deficiency Ob : Design & System Obsolescence En : Enforcement
--	--	---	---

**Flood Control Project Maintenance  
Levee Inspections**

**Levee Inspection Report By Mile - Spring 2021**

**Sutter Maintenance Yard Maintenance Area 0001**

Waterway	Bank	Unit Miles	Inspection Start/End	Inspector
Unit No. 01 Sacramento River	Right	16.76	03/19/2021 03/19/2021	Makar Sokol

LM Start	3.95	Rating **	M	Issue No.	22 (cont)
LM End	3.95	Issue Type +	En	Location *	
Category	Supplemental			GPS Latitude/Longitude	
				Start	End
Item	DWR UCIP Field Study			39.258073 °	39.258073 °
				-122.013165 °	-122.013165 °
DWR ID	16422				

Photo 2 of 3 : UCIP\_SP\_2021\_58108\_70139.jpg



View of WS slope with concrete structure.

LM Start	<b>3.95</b>	Rating **	M	Issue No.	<b>22 (cont)</b>
LM End	<b>3.95</b>	Issue Type +	En	Location *	

Photo 3 of 3 : UCIP\_SP\_2021\_58108\_70138.jpg



View of slide gate located on WS.

<b>* Location</b> LS : Land Side    N/A : Not Applicable WS : Water Side CR : Crown		<b>** Rating</b> A : Acceptable                      N : Not Inspected/Rated M : Minimally Acceptable        C : Corrected U : Unacceptable                  A/W : Acceptable but Monitor & Maintain		<b>+ Issue Type</b> Ma : Maintenance Deficiency Ob : Design & System Obsolescence En : Enforcement
--	--	---	--	---

**Flood Control Project Maintenance  
Levee Inspections**

**Levee Inspection Report By Mile - Spring 2021**

**Sutter Maintenance Yard Maintenance Area 0001**

Waterway	Bank	Unit Miles	Inspection Start/End	Inspector
Unit No. 01 Sacramento River	Right	16.76	03/19/2021 03/19/2021	Makar Sokol

LM Start	4.65	Rating **	M	Issue No.	24
LM End	4.65	Issue Type +	En	Location *	
Category	Supplemental			GPS Latitude/Longitude	
				Start	End
Item	DWR UCIP Field Study			39.266435 °	39.266435 °
				-122.010943 °	-122.010943 °
DWR ID	16421				

**Comment Code**

**Inspector Comment**

FS\_ID:58109  
DS\_ID:16421  
EP\_NO: 9475  
Repair Type: Non-Urgent  
Crossing Status: Found  
UCIP Comments: 05/03/2017 Abandoned- only WS standpipe visible.  
(A. Freitag - DWR Sutter Yard)10/24/2016 Appears to be abandoned.  
(A. Freitag - DWR Sutter Yard)04/25/2016 Abandoned crossing.  
Only WS standpipe is visible. (A. Freitag - DWR Sutter Yard)04/20/2015 Same as last inspection. (A. Freitag - DWR Sutter Yard)06/18/2014 Same as last inspection. (A. Freitag - DWR Sutter Yard)12/17/2013 Same as last inspection. (A. Freitag - DWR Sutter Yard)07/18/2013 Same as last inspection. (A. Freitag - DWR Sutter Yard)10/19/2012 Burrow activity; limited visibility of this crossing only on WS riser. This crossing was listed in the USACE Periodic Inspection as ID# USACE\_CESPK\_MA1C\_2010\_p\_0207 the wheel to operate sluice gate missing. Issue addressed wheel to slide gate has been installed. (O. Magana - DWR UCIP)  
FIELD\_STRUCT\_DESC: \*ABANDONED\* 30-inch corrugated metal irrigation pipe through the levee, 16.1 feet below the crown. Slide gate inside corrugated metal pipe (CMP) riser located on the waterside (WS) end. Line buried on the WS and landside (LS). (Automatic Board Order (ABO) issued as Permit No. 9475, 1974 - Mattie B. Zumwalt Co.)  
[Additional Reference(s): DWR Levee Log, 1992. USACE Sacramento O&M Manual 137, August 1955, (Station 247+86)].  
FS Date: 5/23/2017 9:39:00 AM

LM Start	<b>4.65</b>	Rating **	M	Issue No.	<b>24 (cont)</b>
LM End	<b>4.65</b>	Issue Type +	En	Location *	

Photo 1 of 3 : UCIP\_SP\_2021\_58109\_70144.jpg



Overview of levee crown looking upstream at crossing.

Photo 2 of 3 : UCIP\_SP\_2021\_58109\_70147.jpg



Riser with slide gate located on WS toe.

<b>* Location</b> LS : Land Side    N/A : Not Applicable WS : Water Side CR : Crown	<b>** Rating</b> A : Acceptable M : Minimally Acceptable U : Unacceptable	N : Not Inspected/Rated C : Corrected A/W : Acceptable but Monitor & Maintain	<b>+ Issue Type</b> Ma : Maintenance Deficiency Ob : Design & System Obsolescence En : Enforcement
--	--	---	---

**Flood Control Project Maintenance  
Levee Inspections**

**Levee Inspection Report By Mile - Spring 2021**

**Sutter Maintenance Yard Maintenance Area 0001**

Waterway	Bank	Unit Miles	Inspection Start/End	Inspector
Unit No. 01 Sacramento River	Right	16.76	03/19/2021 03/19/2021	Makar Sokol

LM Start	<b>4.65</b>	Rating **	M	Issue No.	<b>24 (cont)</b>
LM End	<b>4.65</b>	Issue Type +	En	Location *	
Category	Supplemental			GPS Latitude/Longitude	
				Start	End
Item	DWR UCIP Field Study			39.266435 °	39.266435 °
				-122.010943 °	-122.010943 °
DWR ID	16421				

Photo 3 of 3 : UCIP\_SP\_2021\_58109\_70146.jpg



WS--Woody debris inside riser blocking gate.

LM Start	4.95	Rating **	M	Issue No.	110
LM End	4.95	Issue Type +	En	Location *	LS
Category	Earthen Levee			GPS Latitude/Longitude	
				Start	End
Item	Encroachments			39.264973 °	39.264973 °
				-122.015473 °	-122.015473 °
DWR ID	DWR_MA0001_01_s_2019_110				
Comment Code					
MA : Material					
Inspector Comment					
The materials should be removed from the landside toe.					

No Photos

**\* Location**  
LS : Land Side    N/A : Not Applicable  
WS : Water Side  
CR : Crown

**\*\* Rating**  
A : Acceptable                      N : Not Inspected/Rated  
M : Minimally Acceptable        C : Corrected  
U : Unacceptable                  A/W : Acceptable but Monitor & Maintain

**+ Issue Type**  
Ma : Maintenance Deficiency  
Ob : Design & System Obsolescence  
En : Enforcement

**Flood Control Project Maintenance  
Levee Inspections**

**Levee Inspection Report By Mile - Spring 2021**

**Sutter Maintenance Yard Maintenance Area 0001**

Waterway	Bank	Unit Miles	Inspection Start/End	Inspector
Unit No. 01 Sacramento River	Right	16.76	03/19/2021 03/19/2021	Makar Sokol

LM Start	4.97	Rating **	M	Issue No.	25	
LM End	4.97	Issue Type +	En	Location *		
Category	Supplemental			GPS Latitude/Longitude		
				Start	End	
Item	DWR UCIP Field Study			39.264924 °	39.264924 °	
				-122.015887 °	-122.015887 °	
DWR ID	16420					
Comment Code						
Inspector Comment						
FS_ID:58110 DS_ID:16420 EP_NO: 4903 Repair Type: Non-Urgent Crossing Status: Indicator Found UCIP Comments: 05/03/2017 Appears abandoned- if so needs to be done properly. (A. Freitag - DWR Sutter Yard)10/24/2016 appears to be abandoned. (A. Freitag - DWR Sutter Yard)04/25/2016 Appears to be an abandoned crossing. (A. Freitag - DWR Sutter Yard)04/20/2015 Suspect that pump on LS is a well pump and has nothing to do with this crossing. (A. Freitag - DWR Sutter Yard)06/18/2014 Same as last inspection. (A. Freitag - DWR Sutter Yard)12/17/2013 Same as last inspection. (A. Freitag - DWR Sutter Yard)07/18/2013 Same as last inspection. (A. Freitag - DWR Sutter Yard)10/19/2012 Unable to locate siphon breaker, pump on LS; unable to tell if pump system is part of appurtenances. This crossing was listed in the USACE Periodic Inspection as ID# USACE_CESPK_MA1C_2010_p_0233 for utility pole and 8 inch steel riser located on landward toe. (O. Magana - DWR UCIP) FIELD_STRUCT_DESC: 12-inch asphalt coated steel irrigation pipe through the levee, approximately 18-20 feet below the crown. Siphon breaker in 24-inch corrugated metal pipe (CMP) riser on the landside (LS) shoulder--not found. 3-inch electrical conduit through the levee--not found. Utility pole visible on the LS. Well station visible on the LS. No appurtenances visible on the waterside (WS). (Permit No. 4903, 4903-A, 1966 - Mattie B. Zumwalt Company, Inc.) [Additional Reference(s): DWR Levee Log, 1992]. FS Date: 5/23/2017 9:41:00 AM						

Photo 1 of 3 : UCIP\_SP\_2021\_58110\_70150.jpg



View of levee crown looking downstream at crossing.

<b>* Location</b> LS : Land Side    N/A : Not Applicable WS : Water Side CR : Crown	<b>** Rating</b> A : Acceptable M : Minimally Acceptable U : Unacceptable	N : Not Inspected/Rated C : Corrected A/W : Acceptable but Monitor & Maintain	<b>+ Issue Type</b> Ma : Maintenance Deficiency Ob : Design & System Obsolescence En : Enforcement
--	--	---	---

**Flood Control Project Maintenance  
Levee Inspections**

**Levee Inspection Report By Mile - Spring 2021**

**Sutter Maintenance Yard Maintenance Area 0001**

Waterway	Bank	Unit Miles	Inspection Start/End	Inspector
Unit No. 01 Sacramento River	Right	16.76	03/19/2021 03/19/2021	Makar Sokol

LM Start	<b>4.97</b>	Rating **	M	Issue No.	<b>25 (cont)</b>
LM End	<b>4.97</b>	Issue Type +	En	Location *	
Category	Supplemental		GPS Latitude/Longitude		
			Start	End	
Item	DWR UCIP Field Study		39.264924 °	39.264924 °	
			-122.015887 °	-122.015887 °	
DWR ID	16420				

Photo 2 of 3 : UCIP\_SP\_2021\_58110\_70149.jpg



View of levee crown looking upstream at crossing.

LM Start	<b>4.97</b>	Rating **	M	Issue No.	<b>25 (cont)</b>
LM End	<b>4.97</b>	Issue Type +	En	Location *	

Photo 3 of 3 : UCIP\_SP\_2021\_58110\_70148.jpg



View of WS-no visible appurtenances associated with structure.

LM Start	4.97	Rating **	M	Issue No.	113
LM End	4.97	Issue Type +	En	Location *	LS
Category	Earthen Levee			GPS Latitude/Longitude	
				Start	End
Item	Encroachments			39.264922 °	39.264922 °
				-122.015955 °	-122.015955 °
DWR ID	DWR_MA0001_01_f _ 2016_113				
Comment Code					
EQ : Equipment					
Inspector Comment					
Move the equipment at least 10' away from the levee toe.					

No Photos

<b>* Location</b> LS : Land Side    N/A : Not Applicable WS : Water Side CR : Crown	<b>** Rating</b> A : Acceptable M : Minimally Acceptable U : Unacceptable	N : Not Inspected/Rated C : Corrected A/W : Acceptable but Monitor & Maintain	<b>+ Issue Type</b> Ma : Maintenance Deficiency Ob : Design & System Obsolescence En : Enforcement
--	--	---	---

**Flood Control Project Maintenance  
Levee Inspections**

**Levee Inspection Report By Mile - Spring 2021**

**Sutter Maintenance Yard Maintenance Area 0001**

Waterway	Bank	Unit Miles	Inspection Start/End	Inspector
Unit No. 01 Sacramento River	Right	16.76	03/19/2021 03/19/2021	Makar Sokol

LM Start	5.72	Rating **	M	Issue No.	68
LM End	5.77	Issue Type +	Ma	Location *	LS
Category	Earthen Levee			GPS Latitude/Longitude	
				Start	End
Item	Vegetation			39.271997 °	39.272727 °
				-122.023240 °	-122.023294 °
DWR ID	DWR_MA0001_01_f _ 2020_68				
Comment Code					
V1 : Control annual grass and weeds on the levee slopes and easements.					
Inspector Comment					

No Photos

LM Start	5.72	Rating **	M	Issue No.	27	
LM End	5.72	Issue Type +	En	Location *		
Category	Supplemental			GPS Latitude/Longitude		
				Start	End	
Item	DWR UCIP Field Study			39.272069 °	39.272069 °	
				-122.023240 °	-122.023240 °	
DWR ID	16419					
Comment Code						
Inspector Comment						
FS_ID:58112 DS_ID:16419 EP_NO: 9476 Repair Type: Non-Urgent Crossing Status: Found UCIP Comments: 05/03/2017 Culvert has sediment build up in it- needs to be cleaned out. (A. Freitag - DWR Sutter Yard)10/24/2016 LS outlets becoming over grown with vegetation in the ditch. (A. Freitag - DWR Sutter Yard)04/25/2016 WS entry still blocked and wingwalls still cracked. (A. Freitag - DWR Sutter Yard)04/20/2015 WS entry still blocked and wingwalls still cracked. (A. Freitag - DWR Sutter Yard)06/18/2014 Same as last inspection. (A. Freitag - DWR Sutter Yard)12/17/2013 Same as last inspection. (A. Freitag - DWR Sutter Yard)07/18/2013 Same as last inspection. (A. Freitag - DWR Sutter Yard)10/19/2012 blocked, no entry on WS. This crossing was listed in the USACE Periodic Inspection as ID# USACE_CESPK_MA1C_2010_p_0247 for u/s and d/s wing wall shows some cracking and tilting. (O. Magana - DWR UCIP) FIELD_STRUCT_DESC: 1 of 2: 36-inch corrugated metal irrigation pipe and concrete box culvert through the levee at an unknown depth below the crown. Concrete headwall visible on the landside (LS) toe. (Automatic Board Order (ABO) issued as Permit No. 9476, 1974 - Ohliger) [Additional Reference(s): DWR Levee Log, 1992]. FS Date: 5/23/2017 9:51:00 AM						

Photo 1 of 3 : UCIP\_SP\_2021\_58112\_70154.jpg



Overview of levee crown looking downstream at crossing.

<b>* Location</b> LS : Land Side    N/A : Not Applicable WS : Water Side CR : Crown	<b>** Rating</b> A : Acceptable M : Minimally Acceptable U : Unacceptable	N : Not Inspected/Rated C : Corrected A/W : Acceptable but Monitor & Maintain	<b>+ Issue Type</b> Ma : Maintenance Deficiency Ob : Design & System Obsolescence En : Enforcement
--	--	---	---

**Flood Control Project Maintenance  
Levee Inspections**

**Levee Inspection Report By Mile - Spring 2021**

**Sutter Maintenance Yard Maintenance Area 0001**

Waterway	Bank	Unit Miles	Inspection Start/End	Inspector
Unit No. 01 Sacramento River	Right	16.76	03/19/2021 03/19/2021	Makar Sokol

LM Start	5.72	Rating **	M	Issue No.	27 (cont)
LM End	5.72	Issue Type +	En	Location *	
Category	Supplemental			GPS Latitude/Longitude	
				Start	End
Item	DWR UCIP Field Study			39.272069 °	39.272069 °
				-122.023240 °	-122.023240 °
DWR ID	16419				

Photo 2 of 3 : UCIP\_SP\_2021\_58112\_70152.jpg



View of crossing looking upstream at crossing.

LM Start	<b>5.72</b>	Rating **	M	Issue No.	<b>27 (cont)</b>
LM End	<b>5.72</b>	Issue Type +	En	Location *	

Photo 3 of 3 : UCIP\_SP\_2021\_58112\_70156.jpg



View of WS slope and access road. Slide gate is second crossing at this location.

**\* Location**  
LS : Land Side    N/A : Not Applicable  
WS : Water Side  
CR : Crown

**\*\* Rating**  
A : Acceptable                      N : Not Inspected/Rated  
M : Minimally Acceptable        C : Corrected  
U : Unacceptable                  A/W : Acceptable but Monitor & Maintain

**+ Issue Type**  
Ma : Maintenance Deficiency  
Ob : Design & System Obsolescence  
En : Enforcement

**Flood Control Project Maintenance  
Levee Inspections**

**Levee Inspection Report By Mile - Spring 2021**

**Sutter Maintenance Yard Maintenance Area 0001**

Waterway	Bank	Unit Miles	Inspection Start/End	Inspector
Unit No. 01 Sacramento River	Right	16.76	03/19/2021 03/19/2021	Makar Sokol

LM Start	5.72	Rating **	M	Issue No.	30
LM End	5.72	Issue Type +	En	Location *	
Category	Supplemental			GPS Latitude/Longitude	
				Start	End
Item	DWR UCIP Field Study			39.272069 °	39.272069 °
				-122.023240 °	-122.023240 °
DWR ID	17569				

**Comment Code**

**Inspector Comment**

FS\_ID:58113  
DS\_ID:17569  
EP\_NO: 9476  
Repair Type: Non-Urgent  
Crossing Status: Found  
UCIP Comments: 05/03/2107 Culvert has sediment build up in it-needs to be cleaned out. (A. Freitag - DWR Sutter Yard)10/24/2016 LS outlets becoming overgrown with vegetation in the dtch. (A. Freitag - DWR Sutter Yard)04/25/2016 WS entry still blocked and wingwalls still cracked. (A. Freitag - DWR Sutter Yard)04/20/2015 WS entry still blocked and wingwalls still cracked. (A. Freitag - DWR Sutter Yard)06/18/2014 Same as last inspection. (A. Freitag - DWR Sutter Yard)12/17/2013 Same as last inspection. (A. Freitag - DWR Sutter Yard)07/18/2013 Same as last inspection. (A. Freitag - DWR Sutter Yard)10/19/2012 blocked, no entry on WS. This crossing was listed in the USACE Periodic Inspection as ID# USACE\_CESPK\_MA1C\_2010\_p\_0247 for u/s and d/s wing wall shows some cracking and tilting. (O. Magana - DWR UCIP)  
FIELD\_STRUCT\_DESC: 2 of 2: 36-inch corrugated metal irrigation pipe (15 feet long) and concrete box culvert through the levee at an unknown depth below the crown. Slide gate located on the waterside (WS). Concrete headwall visible on the landside (LS) toe. (Automatic Board Order (ABO) issued as Permit No. 9476-1974, Howard C. & Nadine M. Ohliger) [Additional Reference(s): DWR Levee Log, 1992].  
FS Date: 5/23/2017 9:56:00 AM

LM Start	<b>5.72</b>	Rating **	M	Issue No.	<b>30 (cont)</b>
LM End	<b>5.72</b>	Issue Type +	En	Location *	

Photo 1 of 3 : UCIP\_SP\_2021\_58113\_70162.jpg



View of levee crown looking downstream at crossing.

Photo 2 of 3 : UCIP\_SP\_2021\_58113\_70161.jpg



View of levee crown looking upstream at crossing.

<b>* Location</b> LS : Land Side    N/A : Not Applicable WS : Water Side CR : Crown	<b>** Rating</b> A : Acceptable M : Minimally Acceptable U : Unacceptable	<b>N : Not Inspected/Rated</b> C : Corrected A/W : Acceptable but Monitor & Maintain	<b>+ Issue Type</b> Ma : Maintenance Deficiency Ob : Design & System Obsolescence En : Enforcement
--	--	--	---

**Flood Control Project Maintenance  
Levee Inspections**

**Levee Inspection Report By Mile - Spring 2021**

**Sutter Maintenance Yard Maintenance Area 0001**

Waterway	Bank	Unit Miles	Inspection Start/End	Inspector
Unit No. 01 Sacramento River	Right	16.76	03/19/2021 03/19/2021	Makar Sokol

LM Start	5.72	Rating **	M	Issue No.	30 (cont)
LM End	5.72	Issue Type +	En	Location *	
Category	Supplemental			GPS Latitude/Longitude	
				Start	End
Item	DWR UCIP Field Study			39.272069 °	39.272069 °
				-122.023240 °	-122.023240 °
DWR ID	17569				

Photo 3 of 3 : UCIP\_SP\_2021\_58113\_70160.jpg



Headwall and slide gate located on WS.

LM Start	5.77	Rating **	M	Issue No.	35
LM End	5.77	Issue Type +	Ma	Location *	LS
Category	Earthen Levee			GPS Latitude/Longitude	
				Start	End
Item	Vegetation			39.272773 °	39.272773 °
				-122.023290 °	-122.023290 °
DWR ID	DWR_MA0001_01_s_2012_35				
Comment Code					
V4 : Elderberries are blocking visibility and flood fight capability.					
Inspector Comment					

No Photos

**\* Location**  
LS : Land Side    N/A : Not Applicable  
WS : Water Side  
CR : Crown

**\*\* Rating**  
A : Acceptable                      N : Not Inspected/Rated  
M : Minimally Acceptable        C : Corrected  
U : Unacceptable                  A/W : Acceptable but Monitor & Maintain

**+ Issue Type**  
Ma : Maintenance Deficiency  
Ob : Design & System Obsolescence  
En : Enforcement

**Flood Control Project Maintenance  
Levee Inspections**

**Levee Inspection Report By Mile - Spring 2021**

**Sutter Maintenance Yard Maintenance Area 0001**

Waterway	Bank	Unit Miles	Inspection Start/End	Inspector
Unit No. 01 Sacramento River	Right	16.76	03/19/2021 03/19/2021	Makar Sokol

LM Start	5.77	Rating **	M	Issue No.	31	
LM End	5.77	Issue Type +	En	Location *		
Category	Supplemental			GPS Latitude/Longitude		
				Start	End	
Item	DWR UCIP Field Study			39.272829 °	39.272829 °	
				-122.023282 °	-122.023282 °	
DWR ID	16418					
Comment Code						
Inspector Comment						
FS_ID:58115 DS_ID:16418 EP_NO: 6263 Repair Type: Non-Urgent Crossing Status: Found UCIP Comments: 05/03/2017 Crossing appears to be in good condition. (A. Freitag - DWR Sutter Yard)10/24/2016 Appears to be in good condition. (A. Freitag - DWR Sutter Yard)04/25/2016 Pressure gauge and valve were added to pipe near the siphon breaker on LS shoulder. (A. Freitag - DWR Sutter Yard)04/20/2015 Modifications are being made to pipe near the LS shoulder. Not sure what all exactly is being done. (A. Freitag - DWR Sutter Yard)06/23/2014 Same as last inspection. (A. Freitag - DWR Sutter Yard) 12/17/2013 Same as last inspection. (A. Freitag - DWR Sutter Yard)07/18/2013 Debris cleared from in front of LS standpipe. (A. Freitag - DWR Sutter Yard)10/19/2012 Remove debris from landward side see photo 2. This crossing was listed in the USACE Periodic Inspection as ID# USACE_CESPK_MA1C_2010_p_0249 however, unable to determine why crossing was marked "U". (O. Magana - DWR UCIP) FIELD_STRUCT_DESC: 18-inch asphalt coated steel irrigation pipe through the levee, 2 feet below the crown. Siphon breaker on the landside (LS) shoulder. Corrugated metal pipe (CMP) riser located on the LS connects with concrete V-ditch. Dual slant pumps and gate valves on the bank approximately 215 feet from waterside (WS) toe. Pump feeds into single 18-inch steel pipe. 2-inch electrical conduit buried in the same trench as the irrigation pipe. (Permit No. 6263, 1968 - C. Tuttle) [Additional Reference(s): DWR Levee Log, 1992]. FS Date: 5/23/2017 10:05:00 AM						

Photo 1 of 3 : UCIP\_SP\_2021\_58115\_70167.jpg



Overview of levee crown looking downstream at crossing.

<b>* Location</b> LS : Land Side    N/A : Not Applicable WS : Water Side CR : Crown	<b>** Rating</b> A : Acceptable M : Minimally Acceptable U : Unacceptable	N : Not Inspected/Rated C : Corrected A/W : Acceptable but Monitor & Maintain	<b>+ Issue Type</b> Ma : Maintenance Deficiency Ob : Design & System Obsolescence En : Enforcement
--	--	---	---

**Flood Control Project Maintenance  
Levee Inspections**

**Levee Inspection Report By Mile - Spring 2021**

**Sutter Maintenance Yard Maintenance Area 0001**

Waterway	Bank	Unit Miles	Inspection Start/End	Inspector
Unit No. 01 Sacramento River	Right	16.76	03/19/2021 03/19/2021	Makar Sokol

LM Start	<b>5.77</b>	Rating **	M	Issue No.	<b>31 (cont)</b>
LM End	<b>5.77</b>	Issue Type +	En	Location *	
Category	Supplemental		GPS Latitude/Longitude		
			Start	End	
Item	DWR UCIP Field Study		39.272829 °	39.272829 °	
			-122.023282 °	-122.023282 °	
DWR ID	16418				

Photo 2 of 3 : UCIP\_SP\_2021\_58115\_70166.jpg



CMP riser and concrete lined v-ditch located on LS toe.

LM Start	<b>5.77</b>	Rating **	M	Issue No.	<b>31 (cont)</b>
LM End	<b>5.77</b>	Issue Type +	En	Location *	

Photo 3 of 3 : UCIP\_SP\_2021\_58115\_70171.jpg



Photo 1 of 2 inside view of CMP riser located on LS toe.

LM Start	6.20	Rating **	M	Issue No.	70
LM End	6.20	Issue Type +	En	Location *	LS
Category	Earthen Levee			GPS Latitude/Longitude	
				Start	End
Item	Encroachments			39.278831 °	39.278831 °
				-122.022617 °	-122.022617 °
DWR ID	DWR_MA0001_01_f _ 2020_70				
Comment Code					
PR : Prunings					
Inspector Comment					
The prunings should be removed from the landside toe.					

No Photos

<b>* Location</b> LS : Land Side    N/A : Not Applicable WS : Water Side CR : Crown	<b>** Rating</b> A : Acceptable M : Minimally Acceptable U : Unacceptable	N : Not Inspected/Rated C : Corrected A/W : Acceptable but Monitor & Maintain	<b>+ Issue Type</b> Ma : Maintenance Deficiency Ob : Design & System Obsolescence En : Enforcement
--	--	---	---

**Flood Control Project Maintenance  
Levee Inspections**

**Levee Inspection Report By Mile - Spring 2021**

**Sutter Maintenance Yard Maintenance Area 0001**

Waterway	Bank	Unit Miles	Inspection Start/End	Inspector
Unit No. 01 Sacramento River	Right	16.76	03/19/2021 03/19/2021	Makar Sokol

LM Start	6.24	Rating **	U	Issue No.	32
LM End	6.24	Issue Type +	Ma	Location *	
Category	Supplemental		GPS Latitude/Longitude		
			Start	End	
Item	DWR UCIP LMA Responsibility		39.279462 °	39.279462 °	
			-122.022461 °	-122.022461 °	
DWR ID	16446				

**Comment Code**

**Inspector Comment**

FS\_ID:58116  
DS\_ID:16446  
EP\_NO: N/A  
Repair Type: Urgent  
Crossing Status: Found  
UCIP Comments: 10/01/2018 PVC pipe underneath the slide gate that is located inside CMP riser on WS shoulder was restored and blocks gate from closing. Sediment built up at the bottom of CMP riser. PVC pipe needs to be removed in order to properly close slide gate. (O.Yakimov - DWR UCIP)05/03/2017 Pipe leaked during the Jan/Feb 2017 high water event. Sand bags were placed at both the LS and WS outlets as well as down inside the standpipe to slow the water flow. The 5inch pvc was cut away but the slide gate could still not close fully. Suspect sediment build up was in the bottom of the stand pipe was blocking the gate. Inside of pipe should be cleaned out. (A. Freitag - DWR Sutter Yard)10/24/2016 Pvc was back running through the crossing and blocking the screwgate. photo attached. (A. Freitag - DWR Sutter Yard)09/28/2016 Crossing has been downgraded from Urgent to Non-Urgent 5-inch PVC pipe was cut to allow the slide gate to close. Need to contact owner to remove unauthorized pipe to comply with Title 23. (O. Magana - DWR UCIP)04/25/2016 5 inch pvc pipe running through crossing has been cut out to allow the slide gate to close. (A. Freitag - DWR Sutter Yard)04/20/2015 5inch pvc is still present blocking slide gate from closing. WS end of pipe has been exposed so there is no way to stop water from flowing through pipe during highwater times. (A. Freitag - DWR Sutter Yard)06/23/2014 Same as last inspection. There is no way to stop water from flowing through pipe during high water times. (A. Freitag - DWR Sutter Yard)12/17/2013 Same as last inspection. (A. Freitag - DWR Sutter Yard)07/18/2013 Same as last inspection. (A. Freitag - DWR Sutter Yard)10/19/2012 Unauthorized 5 inch PVC pipe running through 36 inch crossing. 5 inch PVC crossing prevents slide gate from closing during high water. Debris and sediment inside riser. This crossing was listed in the USACE Periodic Inspection as ID# USACE\_CESPK\_MA1C\_2010\_p\_0258 for 5 inch PVC pipe running through culvert. (O. Magana - DWR UCIP)  
FIELD\_STRUCT\_DESC: 36-inch steel (not corrugated metal, as referenced in O&M manual) drainage pipe through the levee, approximately 14-16 feet below levee crown. Slide gate in corrugated metal pipe (CMP) riser on the waterside (WS) slope. Pipe also visible on the landside (LS). [Additional Reference(s): DWR Levee Log, 1992. USACE Sacramento O&M Manual 137, August 1955, (Station 331+31)].  
FS Date: 10/1/2018 2:59:00 PM

Photo 1 of 3 : UCIP\_SP\_2021\_58116\_78240.jpg



View of levee crown at crossing.

* Location	** Rating	+ Issue Type
LS : Land Side WS : Water Side CR : Crown	A : Acceptable M : Minimally Acceptable U : Unacceptable	Ma : Maintenance Deficiency Ob : Design & System Obsolescence En : Enforcement
N/A : Not Applicable	N : Not Inspected/Rated C : Corrected A/W : Acceptable but Monitor & Maintain	

**Flood Control Project Maintenance  
Levee Inspections**

**Levee Inspection Report By Mile - Spring 2021**

**Sutter Maintenance Yard Maintenance Area 0001**

Waterway	Bank	Unit Miles	Inspection Start/End	Inspector
Unit No. 01 Sacramento River	Right	16.76	03/19/2021 03/19/2021	Makar Sokol

LM Start	<b>6.24</b>	Rating **	U	Issue No.	<b>32 (cont)</b>
LM End	<b>6.24</b>	Issue Type +	Ma	Location *	
Category	Supplemental		GPS Latitude/Longitude		
			Start	End	
Item	DWR UCIP LMA Responsibility		39.279462 °	39.279462 °	
			-122.022461 °	-122.022461 °	
DWR ID	16446				

Photo 2 of 3 : UCIP\_SP\_2021\_58116\_78243.jpg



View of CMP riser at WS shoulder.

LM Start	<b>6.24</b>	Rating **	U	Issue No.	<b>32 (cont)</b>
LM End	<b>6.24</b>	Issue Type +	Ma	Location *	

Photo 3 of 3 : UCIP\_SP\_2021\_58116\_78244.jpg



Pipe at LS toe.

LM Start	6.38	Rating **	M	Issue No.	115
LM End	6.38	Issue Type +	En	Location *	LS
Category	Earthen Levee			GPS Latitude/Longitude	
				Start	End
Item	Encroachments			39.281425 °	39.281425 °
				-122.022000 °	-122.022000 °
DWR ID	DWR_MA0001_01_f_2016_115				
Comment Code					
PR : Prunings					
Inspector Comment					
Remove prunings from the landside slope and toe.					

Photo 1 of 1 : SP\_2021\_MA0001\_297\_115\_20210224\_00029.jpg



View of the prunings along the landside slope and toe. Fall 2019.

<b>* Location</b> LS : Land Side    N/A : Not Applicable WS : Water Side CR : Crown	<b>** Rating</b> A : Acceptable M : Minimally Acceptable U : Unacceptable	N : Not Inspected/Rated C : Corrected A/W : Acceptable but Monitor & Maintain	<b>+ Issue Type</b> Ma : Maintenance Deficiency Ob : Design & System Obsolescence En : Enforcement
--	--	---	---

**Flood Control Project Maintenance  
Levee Inspections**

**Levee Inspection Report By Mile - Spring 2021**

**Sutter Maintenance Yard Maintenance Area 0001**

Waterway	Bank	Unit Miles	Inspection Start/End	Inspector
Unit No. 01 Sacramento River	Right	16.76	03/19/2021 03/19/2021	Makar Sokol

LM Start	6.40	Rating **	M	Issue No.	33
LM End	6.40	Issue Type +	Ma	Location *	
Category	Supplemental		GPS Latitude/Longitude		
			Start	End	
Item	DWR UCIP LMA Responsibility		39.281721 °	39.281721 °	
			-122.021894 °	-122.021894 °	
DWR ID	16425				

**Comment Code**

**Inspector Comment**

FS\_ID:58119  
DS\_ID:16425  
EP\_NO: N/A  
Repair Type: Non-Urgent  
Crossing Status: Found  
UCIP Comments: 05/03/2017 Abandoned- needs to be done properly. (A. Freitag - DWR Sutter Yard)10/24/2016 Abandoned. (A. Freitag - DWR Sutter Yard)04/25/2016 Abandoned crossing. (A. Freitag - DWR Sutter Yard)04/20/2015 Same as last inspection. (A. Freitag - DWR Sutter Yard)06/23/2014 Same as last inspection. (A. Freitag - DWR Sutter Yard)12/17/2013 Same as last inspection. (A. Freitag - DWR Sutter Yard)07/18/2013 Same as last inspection. (A. Freitag - DWR Sutter Yard)10/19/2012 Need to be properly abandoned concrete structure; plate covers concrete box; Concrete headwall damaged. This crossing was listed in the USACE Periodic Inspection as ID# USACE\_CESPK\_MA1C\_2010\_p\_0262 for damage to concrete structure (vertical 2 inch wide cracks and spalling visible). (O. Magana - DWR UCIP)  
FIELD\_STRUCT\_DESC: \*ABANDONED\* 72-inch corrugated metal (precast concrete) drainage pipe through the levee at an unknown depth below the crown. Structure is blocked on the waterside (WS) end with 3-foot concrete plug installed in 1980. Slide gate in concrete well on the landside (LS) shoulder. Concrete headwall at both toes. WS headwall not found. [Additional Reference(s): DWR Levee Log, 1992. USACE Sacramento O&M Manual 137, August 1955, (Station 339+74)].  
FS Date: 5/23/2017 10:13:00 AM

LM Start	6.40	Rating **	M	Issue No.	33 (cont)
LM End	6.40	Issue Type +	Ma	Location *	

Photo 1 of 3 : UCIP\_SP\_2021\_58119\_70181.jpg



View of WS no structure features visible.

Photo 2 of 3 : UCIP\_SP\_2021\_58119\_70180.jpg



Overview of levee crown looking downstream at crossing.

* Location	** Rating	+ Issue Type
LS : Land Side WS : Water Side CR : Crown	A : Acceptable M : Minimally Acceptable U : Unacceptable	Ma : Maintenance Deficiency Ob : Design & System Obsolescence En : Enforcement
N/A : Not Applicable	N : Not Inspected/Rated C : Corrected A/W : Acceptable but Monitor & Maintain	

**Flood Control Project Maintenance  
Levee Inspections**

**Levee Inspection Report By Mile - Spring 2021**

**Sutter Maintenance Yard Maintenance Area 0001**

Waterway	Bank	Unit Miles	Inspection Start/End	Inspector
Unit No. 01 Sacramento River	Right	16.76	03/19/2021 03/19/2021	Makar Sokol

LM Start	6.40	Rating **	M	Issue No.	33 (cont)
LM End	6.40	Issue Type +	Ma	Location *	
Category	Supplemental			GPS Latitude/Longitude	
				Start	End
Item	DWR UCIP LMA Responsibility			39.281721 °	39.281721 °
				-122.021894 °	-122.021894 °
DWR ID	16425				

Photo 3 of 3 : UCIP\_SP\_2021\_58119\_70179.jpg



View of structure located in LS.

LM Start	6.98	Rating **	M	Issue No.	77
LM End	6.98	Issue Type +	Ma	Location *	LS
Category	Earthen Levee			GPS Latitude/Longitude	
				Start	End
Item	Slope Stability			39.289935 °	39.289935 °
				-122.021462 °	-122.021462 °
DWR ID	DWR_MA0001_01_f _ 2020_77				
Comment Code					
S1 : Repair slope instability.					
Inspector Comment					
Repair slope instability caused by vehicle on the slope.					

Photo 1 of 1 : SP\_2021\_MA0001\_297\_77\_20210224\_00018.jpg



View of the slope instability along the landside slope. Fall 2020.

**\* Location**  
LS : Land Side    N/A : Not Applicable  
WS : Water Side  
CR : Crown

**\*\* Rating**  
A : Acceptable                      N : Not Inspected/Rated  
M : Minimally Acceptable        C : Corrected  
U : Unacceptable                  A/W : Acceptable but Monitor & Maintain

**+ Issue Type**  
Ma : Maintenance Deficiency  
Ob : Design & System Obsolescence  
En : Enforcement

**Flood Control Project Maintenance  
Levee Inspections**

**Levee Inspection Report By Mile - Spring 2021**

**Sutter Maintenance Yard Maintenance Area 0001**

Waterway	Bank	Unit Miles	Inspection Start/End	Inspector
Unit No. 01 Sacramento River	Right	16.76	03/19/2021 03/19/2021	Makar Sokol

LM Start	6.99	Rating **	M	Issue No.	34	
LM End	6.99	Issue Type +	En	Location *		
Category	Supplemental			GPS Latitude/Longitude		
				Start	End	
Item	DWR UCIP Field Study			39.290147 °	39.290147 °	
				-122.021525 °	-122.021525 °	
DWR ID	16427					
Comment Code						
Inspector Comment						
FS_ID:58120 DS_ID:16427 EP_NO: 9482 Repair Type: Non-Urgent Crossing Status: Found UCIP Comments: 05/03/2017 Abandoned- Needs to be done properly. (A. Freitag - DWR Sutter Yard)10/24/2016 Abandoned. (A. Freitag - DWR Sutter Yard)04/25/2016 Abandoned pipe. Needs to be properly plugged if it never gets used. (A. Freitag - DWR Sutter Yard)04/20/2015 Same as last inspection. Structure is still buried. (A. Freitag - DWR Sutter Yard)06/23/2014 Same as last inspection. (A. Freitag - DWR Sutter Yard)12/17/2013 Same as last inspection. (A. Freitag - DWR Sutter Yard)07/18/2013 Same as last inspection. (A. Freitag - DWR Sutter Yard)10/19/2012 Structure is buried and non-operational. This crossing was listed in the USACE Periodic Inspection as ID# USACE_CESPK_MA1C_2010_p_0288 for sluice gate closed and backfilled on WS and full of sediment with wingwall cracked on LS. (O. Magana - DWR UCIP) FIELD_STRUCT_DESC: *ABANDONED* 1 of 2: 36-inch reinforced concrete irrigation pipe through the levee at approximately 18 feet below the crown. Wooden slide gates on the waterside (WS) end. Sliding metal gate noted in O&M manual. Concrete headwalls located on both WS and landside (LS). O&M manual structure reference is 4'-9" x 9'-6" concrete box culvert. (Automatic Board Order (ABO) issued as Permit No. 9482, 1974 - Elizabeth M. Farnsworth) [Additional Reference(s): DWR Levee Log, 1992. USACE Sacramento O&M Manual 137, August 1955, (Station 370+90)]. FS Date: 5/23/2017 10:14:00 AM						

Photo 1 of 3 : UCIP\_SP\_2021\_58120\_70188.jpg



Overview of levee crown looking downstream at crossing.

<b>* Location</b> LS : Land Side    N/A : Not Applicable WS : Water Side CR : Crown	<b>** Rating</b> A : Acceptable M : Minimally Acceptable U : Unacceptable N : Not Inspected/Rated C : Corrected A/W : Acceptable but Monitor & Maintain	<b>+ Issue Type</b> Ma : Maintenance Deficiency Ob : Design & System Obsolescence En : Enforcement
--	---	---

**Flood Control Project Maintenance  
Levee Inspections**

**Levee Inspection Report By Mile - Spring 2021**

**Sutter Maintenance Yard Maintenance Area 0001**

Waterway	Bank	Unit Miles	Inspection Start/End	Inspector
Unit No. 01 Sacramento River	Right	16.76	03/19/2021 03/19/2021	Makar Sokol

LM Start	<b>6.99</b>	Rating **	M	Issue No.	<b>34 (cont)</b>
LM End	<b>6.99</b>	Issue Type +	En	Location *	
Category	Supplemental		GPS Latitude/Longitude		
			Start	End	
Item	DWR UCIP Field Study		39.290147 °	39.290147 °	
			-122.021525 °	-122.021525 °	
DWR ID	16427				

Photo 2 of 3 : UCIP\_SP\_2021\_58120\_70187.jpg



WS-walkway and concrete headwall.

LM Start	<b>6.99</b>	Rating **	M	Issue No.	<b>34 (cont)</b>
LM End	<b>6.99</b>	Issue Type +	En	Location *	

Photo 3 of 3 : UCIP\_SP\_2021\_58120\_70190.jpg



View of crossing from WS side. WS blocked by sediment. 2 slide gates part of structure design.

<b>* Location</b> LS : Land Side    N/A : Not Applicable WS : Water Side CR : Crown	<b>** Rating</b> A : Acceptable M : Minimally Acceptable U : Unacceptable	N : Not Inspected/Rated C : Corrected A/W : Acceptable but Monitor & Maintain	<b>+ Issue Type</b> Ma : Maintenance Deficiency Ob : Design & System Obsolescence En : Enforcement
--	--	---	---

**Flood Control Project Maintenance  
Levee Inspections**

**Levee Inspection Report By Mile - Spring 2021**

**Sutter Maintenance Yard Maintenance Area 0001**

Waterway	Bank	Unit Miles	Inspection Start/End	Inspector
Unit No. 01 Sacramento River	Right	16.76	03/19/2021 03/19/2021	Makar Sokol

LM Start	6.99	Rating **	M	Issue No.	36
LM End	6.99	Issue Type +	En	Location *	
Category	Supplemental			GPS Latitude/Longitude	
				Start	End
Item	DWR UCIP Field Study			39.290169 °	39.290169 °
				-122.021532 °	-122.021532 °
DWR ID	17570				
Comment Code					
Inspector Comment					
FS_ID:58121 DS_ID:17570 EP_NO: 9482 Repair Type: Non-Urgent Crossing Status: Found UCIP Comments: 05/03/2017 WS slide gate was unburied and crossing was being used for irrigaton during site visit. (A. Freitag - DWR Sutter Yard)10/24/2016 WS slide gate was unbruied and opened. (A. Freitag - DWR Sutter Yard)04/25/2016 WS slide gate was unburied and opened allowing water to flow through to LS fields. (A. Freitag - DWR Sutter Yard)04/20/2015 Structure is operational. WS slide gate was unburied allowing water to irrigate the fields. It gets reburried during highwater season. (A. Freitag - DWR Sutter Yard) 06/23/2014 Same as last inspection. Soli dug out again and water flowing through crossing.12/17/2013 WS screw gate was closed and buried by soil again. (A. Freitag - DWR Sutter Yard)07/18/2013 WS screw gate has been cleared of dirt and is open to irrigate LS fields. LS outlet is still mostly blocked by sediment. (A. Freitag - DWR Sutter Yard)10/19/2012 Structure is buried and non-operational. This crossing was listed in the USACE Periodic Inspection as ID# USACE_CESPK_MA1C_2010_p_0288 for sluice gate closed and backfilled on WS and full of sediment with wingwall cracked on LS. (O. Magana - DWR UCIP) FIELD_STRUCT_DESC: 2 of 2: 36-inch reinforced concrete irrigation pipe through the levee, approximately 18 feet below the crown. Wooden slide gates on the waterside (WS) end. Sliding metal gate noted in O&M manual. Concrete structure located on both WS and landside (LS). Inspector noticed that during 2015-2016 that this crossing is used in the spring and summer, and buried in the winter. O&M manual structure reference is 4'-9" x 9'-6" concrete box culvert. (Automatic Board Order (ABO) issued as Permit No. 9482-1974, Elizabeth M. Farnsworth) [Additional Reference(s): DWR Levee Log, 1992. USACE Sacramento O&M Manual 137, August 1955, (Station 370+90)]. FS Date: 5/23/2017 10:15:00 AM					

Photo 1 of 3 : UCIP\_SP\_2021\_58121\_70194.jpg



Overview of levee crown looking downstream at crossing.

<b>* Location</b> LS : Land Side    N/A : Not Applicable WS : Water Side CR : Crown	<b>** Rating</b> A : Acceptable M : Minimally Acceptable U : Unacceptable N : Not Inspected/Rated C : Corrected A/W : Acceptable but Monitor & Maintain	<b>+ Issue Type</b> Ma : Maintenance Deficiency Ob : Design & System Obsolescence En : Enforcement
--	---	---

**Flood Control Project Maintenance  
Levee Inspections**

**Levee Inspection Report By Mile - Spring 2021**

**Sutter Maintenance Yard Maintenance Area 0001**

Waterway	Bank	Unit Miles	Inspection Start/End	Inspector
Unit No. 01 Sacramento River	Right	16.76	03/19/2021 03/19/2021	Makar Sokol

LM Start	<b>6.99</b>	Rating **	M	Issue No.	<b>36 (cont)</b>
LM End	<b>6.99</b>	Issue Type +	En	Location *	
Category	Supplemental		GPS Latitude/Longitude		
			Start	End	
Item	DWR UCIP Field Study		39.290169 °	39.290169 °	
			-122.021532 °	-122.021532 °	
DWR ID	17570				

Photo 2 of 3 : UCIP\_SP\_2021\_58121\_70193.jpg



WS-walkway and concrete headwall.

LM Start	<b>6.99</b>	Rating **	M	Issue No.	<b>36 (cont)</b>
LM End	<b>6.99</b>	Issue Type +	En	Location *	

Photo 3 of 3 : UCIP\_SP\_2021\_58121\_70196.jpg



View of crossing from WS. WS blocked by sediment. 2 slide gates part of structure design.

<b>* Location</b> LS : Land Side    N/A : Not Applicable WS : Water Side CR : Crown	<b>** Rating</b> A : Acceptable M : Minimally Acceptable U : Unacceptable	N : Not Inspected/Rated C : Corrected A/W : Acceptable but Monitor & Maintain	<b>+ Issue Type</b> Ma : Maintenance Deficiency Ob : Design & System Obsolescence En : Enforcement
--	--	---	---

**Flood Control Project Maintenance  
Levee Inspections**

**Levee Inspection Report By Mile - Spring 2021**

**Sutter Maintenance Yard Maintenance Area 0001**

Waterway	Bank	Unit Miles	Inspection Start/End	Inspector
Unit No. 01 Sacramento River	Right	16.76	03/19/2021 03/19/2021	Makar Sokol

LM Start	7.27	Rating **	M	Issue No.	37
LM End	7.27	Issue Type +	En	Location *	
Category	Supplemental		GPS Latitude/Longitude		
			Start	End	
Item	DWR UCIP Field Study		39.294074 °	39.294074 °	
			-122.021435 °	-122.021435 °	
DWR ID	16456				

**Comment Code**

**Inspector Comment**

FS\_ID:58122  
DS\_ID:16456  
EP\_NO: N/A  
Repair Type: Non-Urgent  
Crossing Status: Found  
UCIP Comments: 05/03/2017 Culvert was flowing water during site visit. Appears to be in good condition. Some sediment build up in the bottom of WS box. (A. Freitag - DWR Sutter Yard)10/24/2016 Notes mentioned needing to confirm size of the culvert but was unable to access the ends at this inspection. (A. Freitag - DWR Sutter Yard)04/25/2016 Second slide gate was held open to allow water to flow through to the LS ditch. (A. Freitag - DWR Sutter Yard)04/20/2015 Same as last inspection. Rebar pin was still in place holding the gate opened. (A. Freitag - DWR Sutter Yard)06/23/2014 Same as last inspection. (A. Freitag - DWR Sutter Yard)12/17/2013 Same as last inspection. (A. Freitag - DWR Sutter Yard)07/18/2013 Same as last inspection. (A. Freitag - DWR Sutter Yard)10/30/2012 Sediment and debris on waterward and landward side. This crossing was listed in the USACE Periodic Inspection as ID# USACE\_CESPK\_MA1C\_2010\_p\_0293 for wooden slide gate held open by a piece of rebar acting as a pin. (O. Magana - DWR UCIP) FIELD\_STRUCT\_DESC: 60-inches by 72-inches (5-foot by 6-foot) reinforced concrete box irrigation culvert (O&M manual references 3-foot and 10-inch by 6-foot culvert) through the levee, approximately 12-15 feet below the crown. Two wooden slide gates on the waterside (WS) end. Concrete v-ditch along landside (LS) toe. [Additional Reference(s): DWR Levee Log, 1992. USACE Sacramento O&M Manual 137, August 1955, (Station 385+33.5)].  
FS Date: 5/23/2017 10:27:00 AM

Photo 1 of 3 : UCIP\_SP\_2021\_58122\_70202.jpg



Overview of levee crown looking downstream at crossing.

* Location	** Rating	+ Issue Type
LS : Land Side    N/A : Not Applicable WS : Water Side CR : Crown	A : Acceptable M : Minimally Acceptable U : Unacceptable N : Not Inspected/Rated C : Corrected A/W : Acceptable but Monitor & Maintain	Ma : Maintenance Deficiency Ob : Design & System Obsolescence En : Enforcement

**Flood Control Project Maintenance  
Levee Inspections**

**Levee Inspection Report By Mile - Spring 2021**

**Sutter Maintenance Yard Maintenance Area 0001**

Waterway	Bank	Unit Miles	Inspection Start/End	Inspector
Unit No. 01 Sacramento River	Right	16.76	03/19/2021 03/19/2021	Makar Sokol

LM Start	<b>7.27</b>	Rating **	M	Issue No.	<b>37 (cont)</b>
LM End	<b>7.27</b>	Issue Type +	En	Location *	
Category	Supplemental		GPS Latitude/Longitude		
			Start	End	
Item	DWR UCIP Field Study		39.294074 °	39.294074 °	
			-122.021435 °	-122.021435 °	
DWR ID	16456				

Photo 2 of 3 : UCIP\_SP\_2021\_58122\_70204.jpg



Overview of levee crown looking upstream at crossing.

LM Start	<b>7.27</b>	Rating **	M	Issue No.	<b>37 (cont)</b>
LM End	<b>7.27</b>	Issue Type +	En	Location *	

Photo 3 of 3 : UCIP\_SP\_2021\_58122\_70203.jpg



View of wooden sluice gates located on WS.

<b>* Location</b> LS : Land Side    N/A : Not Applicable WS : Water Side CR : Crown	<b>** Rating</b> A : Acceptable M : Minimally Acceptable U : Unacceptable	N : Not Inspected/Rated C : Corrected A/W : Acceptable but Monitor & Maintain	<b>+ Issue Type</b> Ma : Maintenance Deficiency Ob : Design & System Obsolescence En : Enforcement
--	--	---	---

**Flood Control Project Maintenance  
Levee Inspections**

**Levee Inspection Report By Mile - Spring 2021**

**Sutter Maintenance Yard Maintenance Area 0001**

Waterway	Bank	Unit Miles	Inspection Start/End	Inspector
Unit No. 01 Sacramento River	Right	16.76	03/19/2021 03/19/2021	Makar Sokol

LM Start	7.58	Rating **	M	Issue No.	38
LM End	7.58	Issue Type +	En	Location *	
Category	Supplemental			GPS Latitude/Longitude	
				Start	End
Item	DWR UCIP Field Study			39.297384 °	39.297384 °
				-122.022989 °	-122.022989 °
DWR ID	16455				
Comment Code					
Inspector Comment					
FS_ID:58125 DS_ID:16455 EP_NO: 12334 Repair Type: Non-Urgent Crossing Status: Found UCIP Comments: 05/03/2017 No LS inlet found and no pump on WS-appears to have been abandoned. If so needs to be done properly. (A. Freitag - DWR Sutter Yard)10/24/2016 Pump removed from WS pipe. Pipe end left open and should be capped. (A. Freitag - DWR Sutter Yard)04/25/2016 No LS inlet found. (A. Freitag - DWR Sutter Yard)04/20/2015 Same as last inspection. (A. Freitag - DWR Sutter Yard)06/23/2014 Same as last inspection. (A. Freitag - DWR Sutter Yard)12/17/2013 Same as last inspection. (A. Freitag - DWR Sutter Yard)07/18/2013 Same as last inspection. (A. Freitag - DWR Sutter Yard)10/30/2012 Siphon breaker housing unit is bent and has debris inside. LS outlet not found. (O. Magana - DWR UCIP) FIELD_STRUCT_DESC: 10-inch asphalt coated steel irrigation pipe through the levee, 3 feet below the crown. Centrifugal pump on the waterside (WS) bank. Siphon breaker on the landside (LS) shoulder of the levee. (Permit No. 12334, 1978 - Jean James) [Additional Reference(s): DWR Levee Log, 1992]. FS Date: 5/23/2017 10:29:00 AM					

LM Start	<b>7.58</b>	Rating **	M	Issue No.	<b>38 (cont)</b>
LM End	<b>7.58</b>	Issue Type +	En	Location *	

Photo 1 of 3 : UCIP\_SP\_2021\_58125\_70209.jpg



View of WS-no features on levee shoulder or slope.

Photo 2 of 3 : UCIP\_SP\_2021\_58125\_70210.jpg



Pump located on WS bank.

<b>* Location</b> LS : Land Side    N/A : Not Applicable WS : Water Side CR : Crown	<b>** Rating</b> A : Acceptable M : Minimally Acceptable U : Unacceptable	N : Not Inspected/Rated C : Corrected A/W : Acceptable but Monitor & Maintain	<b>+ Issue Type</b> Ma : Maintenance Deficiency Ob : Design & System Obsolescence En : Enforcement
--	--	---	---

**Flood Control Project Maintenance  
Levee Inspections**

**Levee Inspection Report By Mile - Spring 2021**

**Sutter Maintenance Yard Maintenance Area 0001**

Waterway	Bank	Unit Miles	Inspection Start/End	Inspector
Unit No. 01 Sacramento River	Right	16.76	03/19/2021 03/19/2021	Makar Sokol

LM Start	7.58	Rating **	M	Issue No.	38 (cont)
LM End	7.58	Issue Type +	En	Location *	
Category	Supplemental			GPS Latitude/Longitude	
				Start	End
Item	DWR UCIP Field Study			39.297384 °	39.297384 °
				-122.022989 °	-122.022989 °
DWR ID	16455				

Photo 3 of 3 : UCIP\_SP\_2021\_58125\_70211.jpg



View of LS with appurtenances present on levee shoulder.

<b>* Location</b> LS : Land Side    N/A : Not Applicable WS : Water Side CR : Crown	<b>** Rating</b> A : Acceptable M : Minimally Acceptable U : Unacceptable N : Not Inspected/Rated C : Corrected A/W : Acceptable but Monitor & Maintain	<b>+ Issue Type</b> Ma : Maintenance Deficiency Ob : Design & System Obsolescence En : Enforcement
--	---	---

**Flood Control Project Maintenance  
Levee Inspections**

**Levee Inspection Report By Mile - Spring 2021**

**Sutter Maintenance Yard Maintenance Area 0001**

Waterway	Bank	Unit Miles	Inspection Start/End	Inspector
Unit No. 01 Sacramento River	Right	16.76	03/19/2021 03/19/2021	Makar Sokol

LM Start	8.92	Rating **	M	Issue No.	39
LM End	8.92	Issue Type +	En	Location *	
Category	Supplemental			GPS Latitude/Longitude	
				Start	End
Item	DWR UCIP Field Study			39.311103 °	39.311103 °
				-122.030541 °	-122.030541 °
DWR ID	16454				

**Comment Code**

**Inspector Comment**

FS\_ID:58126  
DS\_ID:16454  
EP\_NO: 9466  
Repair Type: Non-Urgent  
Crossing Status: Found  
UCIP Comments: 05/03/2017 Abandoned- needs to be done properly. (A. Freitag - DWR Sutter Yard)10/24/2016 Abandoned. (A. Freitag - DWR Sutter Yard)04/25/2016 Crossing appears to be abandoned. Power lines cut from the panels inside the concrete structure on LS. (A. Freitag - DWR Sutter Yard)04/20/2015 Same as last inspection. (A. Freitag - DWR Sutter Yard)06/23/2014 Same as last inspection. (A. Freitag - DWR Sutter Yard)12/17/2013 Same as last inspection. (A. Freitag - DWR Sutter Yard)07/18/2013 Same as last inspection. (A. Freitag - DWR Sutter Yard)10/30/2012 No access to inspect slide gate on LS. Roof of pumping house deteriorating and debris scattered on LS. WS crossing not found. This crossing was listed in the USACE Periodic Inspection as ID# USACE\_CESPK\_MA1C\_2010\_p\_345 no issues recorded. (O. Magana - DWR UCIP)  
FIELD\_STRUCT\_DESC: \*ABANDONED\* 24-inch steel irrigation pipe through the levee, approximately 8-10 feet below the crown. Slide gate in concrete riser on the landside (LS) slope. Pump house encroaches into the LS slope. Two service poles on the LS shoulder. No visible appurtenances found on the waterside (WS) toe. Power source cut on the LS. (Automatic Board Order (ABO) issued as Permit No. 9466, 1974 - Roman Catholic Bishop of Sacramento). [Additional Reference(s): DWR Levee Log, 1992].  
FS Date: 5/23/2017 10:31:00 AM

LM Start	<b>8.92</b>	Rating **	M	Issue No.	<b>39 (cont)</b>
LM End	<b>8.92</b>	Issue Type +	En	Location *	

Photo 1 of 3 : UCIP\_SP\_2021\_58126\_70219.jpg



Overview of levee crown looking downstream at crossing.

Photo 2 of 3 : UCIP\_SP\_2021\_58126\_70217.jpg



Overview of levee crown looking upstream at crossing.

<b>* Location</b> LS : Land Side    N/A : Not Applicable WS : Water Side CR : Crown	<b>** Rating</b> A : Acceptable M : Minimally Acceptable U : Unacceptable	<b>N : Not Inspected/Rated</b> C : Corrected A/W : Acceptable but Monitor & Maintain	<b>+ Issue Type</b> Ma : Maintenance Deficiency Ob : Design & System Obsolescence En : Enforcement
--	--	--	---

**Flood Control Project Maintenance  
Levee Inspections**

**Levee Inspection Report By Mile - Spring 2021**

**Sutter Maintenance Yard Maintenance Area 0001**

Waterway	Bank	Unit Miles	Inspection Start/End	Inspector
Unit No. 01 Sacramento River	Right	16.76	03/19/2021 03/19/2021	Makar Sokol

LM Start	8.92	Rating **	M	Issue No.	39 (cont)	
LM End	8.92	Issue Type +	En	Location *		
Category	Supplemental			GPS Latitude/Longitude		
				Start		End
Item	DWR UCIP Field Study			39.311103 °		39.311103 °
				-122.030541 °		-122.030541 °
DWR ID	16454					

Photo 3 of 3 : UCIP\_SP\_2021\_58126\_70218.jpg



View of pump and standpipe located on LS.

LM Start	9.91	Rating **	M	Issue No.	66
LM End	9.91	Issue Type +	En	Location *	LS
Category	Earthen Levee			GPS Latitude/Longitude	
				Start	End
Item	Encroachments			39.325440 °	39.325440 °
				-122.029381 °	-122.029381 °
DWR ID	DWR_MA0001_01_s_2021_66				
Comment Code					
TR : Tree or limb					
Inspector Comment					

No Photos

**\* Location**  
LS : Land Side    N/A : Not Applicable  
WS : Water Side  
CR : Crown

**\*\* Rating**  
A : Acceptable                      N : Not Inspected/Rated  
M : Minimally Acceptable        C : Corrected  
U : Unacceptable                  A/W : Acceptable but Monitor & Maintain

**+ Issue Type**  
Ma : Maintenance Deficiency  
Ob : Design & System Obsolescence  
En : Enforcement

**Flood Control Project Maintenance  
Levee Inspections**

**Levee Inspection Report By Mile - Spring 2021**

**Sutter Maintenance Yard Maintenance Area 0001**

Waterway	Bank	Unit Miles	Inspection Start/End	Inspector
Unit No. 01 Sacramento River	Right	16.76	03/19/2021 03/19/2021	Makar Sokol

LM Start	10.09	Rating **	M	Issue No.	40	
LM End	10.09	Issue Type +	En	Location *		
Category	Supplemental			GPS Latitude/Longitude		
				Start	End	
Item	DWR UCIP Field Study			39.328121 °	39.328121 °	
				-122.029262 °	-122.029262 °	
DWR ID	17656					
Comment Code						
Inspector Comment						
FS_ID:58127						
DS_ID:17656						
EP_NO: N/A						
Repair Type: Non-Urgent						
Crossing Status: Not Found						
UCIP Comments: 05/03/2017 Unable to locate. (A. Freitag - DWR						
Sutter Yard)10/24/2016 Abandoned. (A. Freitag - DWR Sutter						
Yard)04/25/2016 Unable to locate. (A. Freitag - DWR Sutter						
Yard)04/20/2015 Unable to locate. (A. Freitag - DWR Sutter						
Yard)06/23/2014 Unable to locate. (A. Freitag - DWR Sutter						
Yard)07/18/2013 Same as last inspection. Unable to locate. (A.						
Freitag - DWR Sutter Yard)						
FIELD_STRUCT_DESC: 24-inch steel drainage pipe through the levee						
at an unknown depth below the crown. Automatic drainage gate on the						
outlet end of the pipe. (USACE, 1955). [Additional Reference(s):						
USACE Sacramento O&M Manual 137, August 1955, (Station 538+42)].						
FS Date: 5/23/2017 10:31:00 AM						

No Photos

<b>* Location</b> LS : Land Side    N/A : Not Applicable WS : Water Side CR : Crown	<b>** Rating</b> A : Acceptable M : Minimally Acceptable U : Unacceptable	N : Not Inspected/Rated C : Corrected A/W : Acceptable but Monitor & Maintain	<b>+ Issue Type</b> Ma : Maintenance Deficiency Ob : Design & System Obsolescence En : Enforcement
--	--	---	---

**Flood Control Project Maintenance  
Levee Inspections**

**Levee Inspection Report By Mile - Spring 2021**

**Sutter Maintenance Yard Maintenance Area 0001**

Waterway	Bank	Unit Miles	Inspection Start/End	Inspector
Unit No. 01 Sacramento River	Right	16.76	03/19/2021 03/19/2021	Makar Sokol

LM Start	10.09	Rating **	M	Issue No.	41	
LM End	10.09	Issue Type +	En	Location *		
Category	Supplemental			GPS Latitude/Longitude		
				Start	End	
Item	DWR UCIP Field Study			39.328121 °	39.328121 °	
				-122.029262 °	-122.029262 °	
DWR ID	17655					
Comment Code						
Inspector Comment						
FS_ID:58128 DS_ID:17655 EP_NO: N/A Repair Type: Non-Urgent Crossing Status: Not Found UCIP Comments: 05/03/2017 Unable to locate. (A. Freitag - DWR Sutter Yard)10/24/2016 Unable to locate. (A. Freitag - DWR Sutter Yard)04/25/2016 Unable to locate. (A. Freitag - DWR Sutter Yard)04/20/2015 Unable to locate. (A. Freitag - DWR Sutter Yard)06/23/2014 Unable to locate. (A. Freitag - DWR Sutter Yard)12/17/2013 Unable to locate. (A. Freitag - DWR Sutter Yard)07/18/2013 Same as last inspection. Unable to locate. (A. Freitag - DWR Sutter Yard) FIELD_STRUCT_DESC: 36-inch corrugated metal drainage pipe through the levee at an unknown depth below the crown. Slide gate on the outlet end of the pipe. [Additional Reference(s): USACE Sacramento O&M Manual 137, August 1955, (Station 538+42)]. FS Date: 5/23/2017 10:32:00 AM						

No Photos

LM Start	10.13	Rating **	A/W	Issue No.	18
LM End	10.13	Issue Type +	Ma	Location *	WS
Category	Earthen Levee			GPS Latitude/Longitude	
				Start	End
Item	Erosion / Bank Caving			39.328697 °	39.328697 °
				-122.029262 °	-122.029262 °
DWR ID	DWR_MA0001_01_s_2012_18				
Comment Code					
E1 : Note and monitor erosion site.					
Inspector Comment					

Photo 1 of 1 : SP\_2021\_MA0001\_297\_18\_20210224\_00008.jpg



View of the erosion along the waterside of the levee.

<b>* Location</b> LS : Land Side    N/A : Not Applicable WS : Water Side CR : Crown	<b>** Rating</b> A : Acceptable M : Minimally Acceptable U : Unacceptable	N : Not Inspected/Rated C : Corrected A/W : Acceptable but Monitor & Maintain	<b>+ Issue Type</b> Ma : Maintenance Deficiency Ob : Design & System Obsolescence En : Enforcement
--	--	---	---

**Flood Control Project Maintenance  
Levee Inspections**

**Levee Inspection Report By Mile - Spring 2021**

**Sutter Maintenance Yard Maintenance Area 0001**

Waterway	Bank	Unit Miles	Inspection Start/End	Inspector
Unit No. 01 Sacramento River	Right	16.76	03/19/2021 03/19/2021	Makar Sokol

LM Start	10.21	Rating **	M	Issue No.	42
LM End	10.21	Issue Type +	En	Location *	
Category	Supplemental			GPS Latitude/Longitude	
				Start	End
Item	DWR UCIP Field Study			39.329750 °	39.329750 °
				-122.029602 °	-122.029602 °
DWR ID	16452				

**Comment Code**

**Inspector Comment**

FS\_ID:58132  
DS\_ID:16452  
EP\_NO: 1800  
Repair Type: Non-Urgent  
Crossing Status: Found  
UCIP Comments: 10/01/2018 Runoff erosion near pipe on WS is present. Pipe is in good condition. Need to verify new permit for the pipe. (O.Yakimov - DWR UCIP)05/03/2017 Rain run off erosion still present near pipe on WS shoulder. (A. Freitag - DWR Sutter Yard)10/24/2016 Ws erosion still present. Looks to be just from rain run off. (A. Freitag - DWR Sutter Yard)04/25/2016 Erosion still present by the WS pipes. (A. Freitag - DWR Sutter Yard)04/20/2015 Erosion happening near WS shoulder where the pipes enter the levee. May just be caused by rain runoff. (A. Freitag - DWR Sutter Yard)06/23/2014 Same as last inspection. (A. Freitag - DWR Sutter Yard)12/17/2013 Same as last inspection. (A. Freitag - DWR Sutter Yard)07/18/2013 Same as last inspection. (A. Freitag - DWR Sutter Yard)10/30/2012 This crossing has been completely modified--need recent permit issued to allow work on levee and levee toe. Was levee compacted to CVFPB standards? This crossing was listed in the USACE Periodic Inspection as ID# USACE\_CESPK\_MA1C\_2010\_p\_0371 unable to determine why this crossing was assigned "U". (O. Magana - DWR UCIP)  
FIELD\_STRUCT\_DESC: 1 of 2: 14-inch steel irrigation pipe through the levee, approximately 3-4 feet below the crown. Siphon breakers on the waterside (WS) end. (Permit No. 1800, 1959 - Jimeno Rancho) New pipe visible on the landside (LS). [Additional Reference(s): DWR Levee Log, 1992].  
FS Date: 10/1/2018 3:15:00 PM

Photo 1 of 3 : UCIP\_SP\_2021\_58132\_70236.jpg



Overview of levee crown looking upstream at crossing.

<b>* Location</b> LS : Land Side    N/A : Not Applicable WS : Water Side CR : Crown	<b>** Rating</b> A : Acceptable M : Minimally Acceptable U : Unacceptable	N : Not Inspected/Rated C : Corrected A/W : Acceptable but Monitor & Maintain	<b>+ Issue Type</b> Ma : Maintenance Deficiency Ob : Design & System Obsolescence En : Enforcement
--	--	---	---

**Flood Control Project Maintenance  
Levee Inspections**

**Levee Inspection Report By Mile - Spring 2021**

**Sutter Maintenance Yard Maintenance Area 0001**

Waterway	Bank	Unit Miles	Inspection Start/End	Inspector
Unit No. 01 Sacramento River	Right	16.76	03/19/2021 03/19/2021	Makar Sokol

LM Start	<b>10.21</b>	Rating **	M	Issue No.	<b>42 (cont)</b>
LM End	<b>10.21</b>	Issue Type +	En	Location *	
Category	Supplemental		GPS Latitude/Longitude		
			Start	End	
Item	DWR UCIP Field Study		39.329750 °	39.329750 °	
			-122.029602 °	-122.029602 °	
DWR ID	16452				

Photo 2 of 3 : UCIP\_SP\_2021\_58132\_70239.jpg



Pumps corresponding to 2-14 inch pipes.

LM Start	<b>10.21</b>	Rating **	M	Issue No.	<b>42 (cont)</b>
LM End	<b>10.21</b>	Issue Type +	En	Location *	

Photo 3 of 3 : UCIP\_SP\_2021\_58132\_70238.jpg



WS-2-14 inch pipes parallel catwalk and go through levee.

<b>* Location</b> LS : Land Side    N/A : Not Applicable WS : Water Side CR : Crown		<b>** Rating</b> A : Acceptable                      N : Not Inspected/Rated M : Minimally Acceptable        C : Corrected U : Unacceptable                  A/W : Acceptable but Monitor & Maintain		<b>+ Issue Type</b> Ma : Maintenance Deficiency Ob : Design & System Obsolescence En : Enforcement
--	--	---	--	---

**Flood Control Project Maintenance  
Levee Inspections**

**Levee Inspection Report By Mile - Spring 2021**

**Sutter Maintenance Yard Maintenance Area 0001**

Waterway	Bank	Unit Miles	Inspection Start/End	Inspector
Unit No. 01 Sacramento River	Right	16.76	03/19/2021 03/19/2021	Makar Sokol

LM Start	10.21	Rating **	M	Issue No.	43
LM End	10.21	Issue Type +	En	Location *	
Category	Supplemental			GPS Latitude/Longitude	
				Start	End
Item	DWR UCIP Field Study			39.329750 °	39.329750 °
				-122.029602 °	-122.029602 °
DWR ID	17571				

**Comment Code**

**Inspector Comment**

FS\_ID:53051  
DS\_ID:17571  
EP\_NO: 1800  
Repair Type: Non-Urgent  
Crossing Status: Found  
UCIP Comments: 10/1/2018 Runoff erosion near pipe on WS is present. Pipe is in good condition. Need to verify new permit for the pipe. (O.Yakimov - DWR UCIP)5/3/2017 Rain runoff erosion still present near pipes on WS shoulder. (DWR Sutter Yard-AFreitag)10/24/2016 Ws erosion still present. Looks to be just from rain run off.(DWR Sutter Yard- AFreitag)4/25/2016 Erosion still present near the WS pipes. (DWR Sutter Yard - afreitag)4/20/2015 Erosion happening on WS shoulder near where pipes enter the levee. May just be from rain runoff. (DWR Sutter Yard - afreitag)6/23/2014 Same as last inspection. (DWR Sutter Yard - afreitag)12/17/2013 Same as last inspection. (DWR Sutter Yard - afreitag)7/18/2013 Same as last inspection. (DWR Sutter Yard - afreitag)10/30/2012 This crossing has been completely modified--need recent permit issued to allow work on levee and levee toe. Was levee compacted to CVFPB standards? This crossing was listed in the USACE Periodic Inspection as ID# USACE\_CESPK\_MA1C\_2010\_p\_0371 unable to determine why this crossing was assigned "U". (DWR UCIP - omagana)  
FIELD\_STRUCT\_DESC: 2 of 2: 14-inch steel irrigation pipe through the levee, approximately 3-4 feet below the crown. Siphon breaker located on the waterside (WS) end. (Permit No. 1800, 1959 - Jimeno Rancho)  
[Additional Reference(s): DWR Levee Log, 1992].  
FS Date: 10/1/2018 3:18:33 PM

LM Start	10.21	Rating **	M	Issue No.	43 (cont)
LM End	10.21	Issue Type +	En	Location *	

Photo 1 of 3 : UCIP\_SP\_2021\_53051\_70228.jpg



Overview of levee crown looking upstream at crossing.

Photo 2 of 3 : UCIP\_SP\_2021\_53051\_70226.jpg



View of catwalk and pump station located on WS.

* Location	** Rating	+ Issue Type
LS : Land Side WS : Water Side CR : Crown	A : Acceptable M : Minimally Acceptable U : Unacceptable	Ma : Maintenance Deficiency Ob : Design & System Obsolescence En : Enforcement
N/A : Not Applicable	N : Not Inspected/Rated C : Corrected A/W : Acceptable but Monitor & Maintain	

**Flood Control Project Maintenance  
Levee Inspections**

**Levee Inspection Report By Mile - Spring 2021**

**Sutter Maintenance Yard Maintenance Area 0001**

Waterway	Bank	Unit Miles	Inspection Start/End	Inspector
Unit No. 01 Sacramento River	Right	16.76	03/19/2021 03/19/2021	Makar Sokol

LM Start	10.21	Rating **	M	Issue No.	43 (cont)	
LM End	10.21	Issue Type +	En	Location *		
Category	Supplemental			GPS Latitude/Longitude		
				Start		End
Item	DWR UCIP Field Study			39.329750 °		39.329750 °
				-122.029602 °		-122.029602 °
DWR ID	17571					

Photo 3 of 3 : UCIP\_SP\_2021\_53051\_70232.jpg



Close-up of catwalk, control panel, and pump station located on WS.

LM Start	10.32	Rating **	A/W	Issue No.	6
LM End	10.41	Issue Type +	Ma	Location *	WS
Category	Supplemental			GPS Latitude/Longitude	
				Start	End
Item	2017 USACE Erosion Survey			39.331447 °	39.332716 °
				-122.029440 °	-122.029953 °
DWR ID	DWR ST0003 01 f 2018 1				

**Comment Code**

**Inspector Comment**

2017 Site ID: SAC 157.7 R  
 Status: Eroding  
 2017 Field Notes: Vertical face of clay sand bank, new tree popout.  
 Bank continues to erode.  
 Site History: 2004 - Slowly eroding but near vertical with no vegetation to hold it. 2005 - Erosion is close to levee toe but not into the levee section yet. 2010 - Some new toe scour.

Photo 1 of 1 : SP\_2021\_MA0001\_297\_6\_20210224\_00003.jpg



USACE 2013 Photo #1

<b>* Location</b> LS : Land Side    N/A : Not Applicable WS : Water Side CR : Crown	<b>** Rating</b> A : Acceptable M : Minimally Acceptable U : Unacceptable N : Not Inspected/Rated C : Corrected A/W : Acceptable but Monitor & Maintain	<b>+ Issue Type</b> Ma : Maintenance Deficiency Ob : Design & System Obsolescence En : Enforcement
--	---	---

**Flood Control Project Maintenance  
Levee Inspections**

**Levee Inspection Report By Mile - Spring 2021**

**Sutter Maintenance Yard Maintenance Area 0001**

Waterway	Bank	Unit Miles	Inspection Start/End	Inspector
Unit No. 01 Sacramento River	Right	16.76	03/19/2021 03/19/2021	Makar Sokol

LM Start	10.79	Rating **	M	Issue No.	75
LM End	10.79	Issue Type +	En	Location *	LS
Category	Earthen Levee			GPS Latitude/Longitude	
				Start	End
Item	Encroachments			39.337739 °	39.337739 °
				-122.032536 °	-122.032536 °
DWR ID	DWR_MA0001_01_s _ 2020_75				
Comment Code					
PR : Prunings					
Inspector Comment					
The prunings should be removed from the landside toe.					

No Photos

<b>* Location</b> LS : Land Side    N/A : Not Applicable WS : Water Side CR : Crown	<b>** Rating</b> A : Acceptable M : Minimally Acceptable U : Unacceptable	N : Not Inspected/Rated C : Corrected A/W : Acceptable but Monitor & Maintain	<b>+ Issue Type</b> Ma : Maintenance Deficiency Ob : Design & System Obsolescence En : Enforcement
--	--	---	---

**Flood Control Project Maintenance  
Levee Inspections**

**Levee Inspection Report By Mile - Spring 2021**

**Sutter Maintenance Yard Maintenance Area 0001**

Waterway	Bank	Unit Miles	Inspection Start/End	Inspector
Unit No. 01 Sacramento River	Right	16.76	03/19/2021 03/19/2021	Makar Sokol

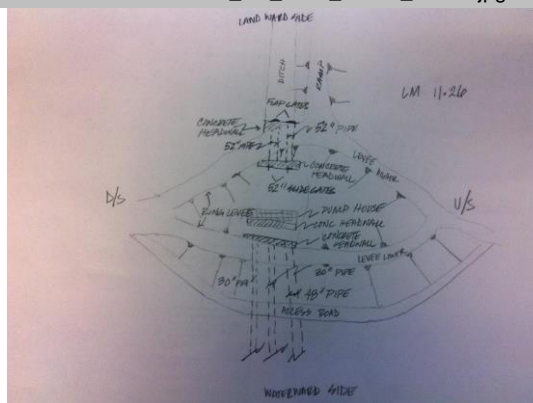
LM Start	<b>11.01</b>	Rating **	M	Issue No.	<b>44</b>
LM End	<b>11.01</b>	Issue Type +	En	Location *	
Category	Supplemental		GPS Latitude/Longitude		
			Start	End	
Item	DWR UCIP Field Study		39.340867 °	39.340867 °	
			-122.032932 °	-122.032932 °	
DWR ID	16449				

**Comment Code**

**Inspector Comment**

FS\_ID:53053  
DS\_ID:16449  
EP\_NO: 187  
Repair Type: Non-Urgent  
Crossing Status: Found  
UCIP Comments: 10/1/2018 Pipe closed by steel plate at LS end. Plate is bolted to concrete headwall. CVFPB is working with owner to address issue. (O.Yakimov - DWR UCIP)5/3/2017 No changes have been made to this crossing since the NOV was sent out in January 2017. (DWR Sutter Yard- AFreitag)01/31/2017 Informal Notice of Violation (NOV) was sent out January 31, 2017 by DWR Flood Maintenance Office--owner will need to coordinate with CVFPB to remove, replace, or abandon pipe in-place. Owner has until Monday February 27th, 2017 to repond to DWR contact: Bryan Reniff. (refer to Official Notice for details). (DWR UCIP - O. Magana)10/24/2016 Appears abandoned. Slide gate needs to be dug out and fully closed to prevent water flow during high water.(DWR Sutter Yard- AFreitag)4/25/2016 Crossing appears to be abandoned.4/21/2015 Same as last inspection.6/23/2014 Same as last inspection.12/17/2013 Same as last inspection.7/18/2013 Same as last inspection.10/30/2012 Need to determine if structure is still in use--contact owner. If abandoned structure--structure needs to be properly abandoned. This crossing was listed in the USACE Periodic Inspections as ID# USACE\_CESPK\_MA1C\_2010\_p\_0393 missing gate.  
FIELD\_STRUCT\_DESC: 1 of 2: 52-inch corrugated metal irrigation pipe, 48-inch measured, through the levee, approximately 15 feet below the crown. Slide gate on the waterside (WS) and flap gate on the landside (LS). Concrete headwalls at both WS and LS. This structure is associated with another abandoned structure located on the WS. Abandoned structure includes pump house, multiple concrete walls, and 3 additional crossings (two 30-inch pipes and one 48-inch pipe). (Original structure installed under Permit No. 187, 1921 - Compton-Delevan Irrigation District-Maxwell I.D., new pump and platform installed and old pump house removed under Permit No. 9183-1973, Maxwell Irrigation District) [Additional Reference(s): DWR Levee Log, 1992].  
FS Date: 10/1/2018 3:42:41 PM

Photo 1 of 3 : UCIP\_SP\_2021\_53053\_70267.jpg



Sketch of structure located at levee mile 11.26.

* Location	** Rating	+ Issue Type
LS : Land Side WS : Water Side CR : Crown	A : Acceptable M : Minimally Acceptable U : Unacceptable N : Not Inspected/Rated C : Corrected A/W : Acceptable but Monitor & Maintain	Ma : Maintenance Deficiency Ob : Design & System Obsolescence En : Enforcement

**Flood Control Project Maintenance  
Levee Inspections**

**Levee Inspection Report By Mile - Spring 2021**

**Sutter Maintenance Yard Maintenance Area 0001**

Waterway	Bank	Unit Miles	Inspection Start/End	Inspector
Unit No. 01 Sacramento River	Right	16.76	03/19/2021 03/19/2021	Makar Sokol

LM Start	<b>11.01</b>	Rating **	M	Issue No.	<b>44 (cont)</b>
LM End	<b>11.01</b>	Issue Type +	En	Location *	
Category	Supplemental		GPS Latitude/Longitude		
			Start	End	
Item	DWR UCIP Field Study		39.340867 °	39.340867 °	
			-122.032932 °	-122.032932 °	
DWR ID	16449				


Photo 2 of 3 : UCIP\_SP\_2021\_53053\_70265.jpg



View of abandoned structure located on WS (inside ring levee).

LM Start	<b>11.01</b>	Rating **	M	Issue No.	<b>44 (cont)</b>
LM End	<b>11.01</b>	Issue Type +	En	Location *	

Photo 3 of 3 : UCIP\_SP\_2021\_53053\_70260.jpg



Drain channel inside ring levee.

<b>* Location</b> LS : Land Side    N/A : Not Applicable WS : Water Side CR : Crown	<b>** Rating</b> A : Acceptable M : Minimally Acceptable U : Unacceptable	N : Not Inspected/Rated C : Corrected A/W : Acceptable but Monitor & Maintain	<b>+ Issue Type</b> Ma : Maintenance Deficiency Ob : Design & System Obsolescence En : Enforcement
--	--	---	---

**Flood Control Project Maintenance  
Levee Inspections**

**Levee Inspection Report By Mile - Spring 2021**

**Sutter Maintenance Yard Maintenance Area 0001**

Waterway	Bank	Unit Miles	Inspection Start/End	Inspector
Unit No. 01 Sacramento River	Right	16.76	03/19/2021 03/19/2021	Makar Sokol

LM Start	<b>11.02</b>	Rating **	U	Issue No.	<b>45</b>
LM End	<b>11.02</b>	Issue Type +	En	Location *	
Category	Supplemental		GPS Latitude/Longitude		
			Start	End	
Item	DWR UCIP Field Study		39.340971 °	39.340971 °	
			-122.032957 °	-122.032957 °	
DWR ID	17572				

**Comment Code**

**Inspector Comment**

FS\_ID:53052

DS\_ID:17572

EP\_NO: 187

Repair Type: Urgent

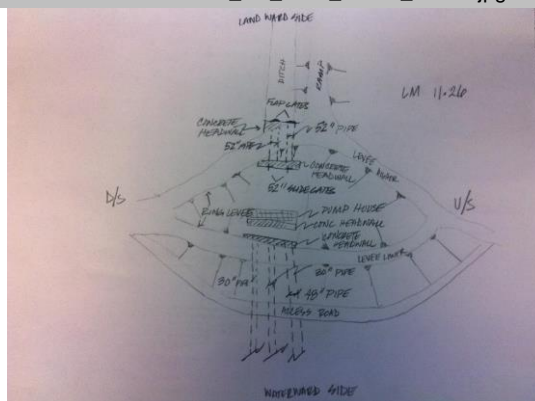
Crossing Status: Found

UCIP Comments: 10/1/2018 Pipe closed by steel plate at LS end. Plate is bolted to concrete headwall. CVFPB is working with owner to address issue. Crossing remains "Urgent" because of missing slide gate on WS. (O.Yakimov - DWR UCIP)5/3/2017 No changes have been made at this crossing since the NOV was sent out in January 2017. (DWR Sutter Yard- AFreitag)01/31/2017 Informal Notice of Violation (NOV) was sent out January 31, 2017 by DWR Flood Maintenance Office--owner will need to coordinate with CVFPB to remove, replace, or abandon pipe in-place. Owner has until Monday February 27th, 2017 to respond to DWR contact: Bryan Reniff. (refer to Official Notice for details). (DWR UCIP - O. Magana)10/24/2016 Appears abandoned. Slide gate needs to be replaced or pipe end capped to prevent water flow during high water. (DWR Sutter Yard- AFreitag)4/25/2016 Crossing appears to be abandoned. Slide gate needs to be replaced or pipe needs to be plugged to prevent water flow during high water season. (DWR Sutter Yard - afreitag)4/21/2015 Same as last inspection. (DWR Sutter Yard - afreitag)6/23/2014 Same as last inspection. (DWR Sutter Yard - afreitag)12/17/2013 Same as last inspection. (DWR Sutter Yard - afreitag)7/18/2013 Same as last inspection. (DWR Sutter Yard - afreitag)10/30/2012 Missing positive closure device. Need to determine if structure is still in use--contact owner. If abandoned structure--structure needs to be abandoned properly. This crossing was listed in the USACE Periodic Inspections as ID# USACE\_CESPK\_MA1C\_2010\_p\_0393 missing gate. (DWR UCIP - omagana)

FIELD\_STRUCT\_DESC: 2 of 2: 52-inch corrugated metal irrigation pipe, 48-inch measured (2012), through the levee, approximately 15 feet below the crown. Slide gate on the waterside (WS) and flap gate on the landside (LS). Concrete headwalls at both ends. This structure is associated with another abandoned structure located on the WS. Abandoned structure includes pump house, multiple concrete walls, and 3 additional crossings (two 30-inch pipes and one 48-inch pipe). (Original structure installed under Permit No. 187, 1921 - Compton-Delevan Irrigation District-Maxwell I.D., new pump and platform installed and old pump house removed under Permit No. 9183-1973, Maxwell Irrigation District) [Additional Reference(s): DWR Levee Log, 1992].

FS Date: 10/1/2018 3:35:20 PM

Photo 1 of 3 : UCIP\_SP\_2021\_53052\_70272.jpg



Sketch of structure through levee ring located at levee mile 11.26.

<b>* Location</b> LS : Land Side    N/A : Not Applicable WS : Water Side CR : Crown	<b>** Rating</b> A : Acceptable M : Minimally Acceptable U : Unacceptable	N : Not Inspected/Rated C : Corrected A/W : Acceptable but Monitor & Maintain	<b>+ Issue Type</b> Ma : Maintenance Deficiency Ob : Design & System Obsolescence En : Enforcement
--	--	---	---

**Flood Control Project Maintenance  
Levee Inspections**

**Levee Inspection Report By Mile - Spring 2021**

**Sutter Maintenance Yard Maintenance Area 0001**

Waterway	Bank	Unit Miles	Inspection Start/End	Inspector
Unit No. 01 Sacramento River	Right	16.76	03/19/2021 03/19/2021	Makar Sokol

LM Start	<b>11.02</b>	Rating **	U	Issue No.	<b>45 (cont)</b>
LM End	<b>11.02</b>	Issue Type +	En	Location *	
Category	Supplemental		GPS Latitude/Longitude		
			Start	End	
Item	DWR UCIP Field Study		39.340971 °	39.340971 °	
			-122.032957 °	-122.032957 °	
DWR ID	17572				

Photo 2 of 3 : UCIP\_SP\_2021\_53052\_70276.jpg



Abandoned structure (multiple headwalls and pump structure) located near the lower levee (ring levee).

LM Start	<b>11.02</b>	Rating **	U	Issue No.	<b>45 (cont)</b>
LM End	<b>11.02</b>	Issue Type +	En	Location *	

Photo 3 of 3 : UCIP\_SP\_2021\_53052\_70275.jpg



WS-Concrete headwall with multiple crossings (2-30 inch pipes and 1-48 inch pipe).

<b>* Location</b> LS : Land Side    N/A : Not Applicable WS : Water Side CR : Crown	<b>** Rating</b> A : Acceptable M : Minimally Acceptable U : Unacceptable N : Not Inspected/Rated C : Corrected A/W : Acceptable but Monitor & Maintain	<b>+ Issue Type</b> Ma : Maintenance Deficiency Ob : Design & System Obsolescence En : Enforcement
--	---	---

**Flood Control Project Maintenance  
Levee Inspections**

**Levee Inspection Report By Mile - Spring 2021**

**Sutter Maintenance Yard Maintenance Area 0001**

Waterway	Bank	Unit Miles	Inspection Start/End	Inspector
Unit No. 01 Sacramento River	Right	16.76	03/19/2021 03/19/2021	Makar Sokol

LM Start	11.19	Rating **	U	Issue No.	48	
LM End	11.19	Issue Type +	En	Location *		
Category	Supplemental			GPS Latitude/Longitude		
				Start	End	
Item	DWR UCIP Field Study			39.343263 °	39.343263 °	
				-122.032152 °	-122.032152 °	
DWR ID	17691					
Comment Code						
Inspector Comment						
FS_ID:53054 DS_ID:17691 EP_NO: 17471 Repair Type: Urgent Crossing Status: Found UCIP Comments: 10/1/2018 Sink hole between CMP risers on WS has grown. Need to contact owner to address issue. Recommend video inspection. (O.Yakimov - DWR UCIP)5/3/2017 Sink hole still present between the WS risers. It does not appears to be getting worse. Pumps were running during site visit but the sink hole was dry this time. (DWR Sutter Yard- AFreitag)10/24/2016 Sinkhole still present.(DWR Sutter Yard- AFreitag)4/25/2016 Sink hole between the standpipes seems to be getting worse. Measurements of the hole are 3' wide x 3' long x 3' deep. The pipe was flowing water and there was water present in the bottom of the sink hole. (DWR Sutter Yard - afreitag)4/21/2015 Sink hole still present between risers. (DWR Sutter Yard - afreitag)6/23/2014 Standing water was present in the bottom of the sinkhole. (DWR Sutter Yard - afreitag)12/17/2013 Same as last inspection. (DWR Sutter Yard - afreitag)7/18/2013 Same as last inspection. (DWR Sutter Yard - afreitag)10/30/2012 Erosion between risers with slide gates located on waterward side; This crossing was listed in the USACE Periodic Inspections as ID# USACE_CESPK_MA1C_2010_p_0398 for possible sinkhole between access gate structures. (DWR UCIP - omagana) FIELD_STRUCT_DESC: 1 of 2: 24-inch high-density polyethylene (HDPE) irrigation pipe to be connected to the existing corrugated metal pipe (CMP) riser within the waterside (WS) and parallel to the right (west) bank levee of the Sacramento River. (Permit 17471, 2002 - Maxwell Irrigation District). FS Date: 10/1/2018 3:53:48 PM						

Photo 1 of 3 : UCIP\_SP\_2021\_53054\_78258.jpg



View of levee crown at crossing.

<b>* Location</b> LS : Land Side    N/A : Not Applicable WS : Water Side CR : Crown	<b>** Rating</b> A : Acceptable M : Minimally Acceptable U : Unacceptable	N : Not Inspected/Rated C : Corrected A/W : Acceptable but Monitor & Maintain	<b>+ Issue Type</b> Ma : Maintenance Deficiency Ob : Design & System Obsolescence En : Enforcement
--	--	---	---

**Flood Control Project Maintenance  
Levee Inspections**

**Levee Inspection Report By Mile - Spring 2021**

**Sutter Maintenance Yard Maintenance Area 0001**

Waterway	Bank	Unit Miles	Inspection Start/End	Inspector
Unit No. 01 Sacramento River	Right	16.76	03/19/2021 03/19/2021	Makar Sokol

LM Start	11.19	Rating **	U	Issue No.	48 (cont)
LM End	11.19	Issue Type +	En	Location *	
Category	Supplemental		GPS Latitude/Longitude		
			Start	End	
Item	DWR UCIP Field Study		39.343263 °	39.343263 °	
			-122.032152 °	-122.032152 °	
DWR ID	17691				

Photo 2 of 3 : UCIP\_SP\_2021\_53054\_70326.jpg



View of concrete distribution box located on LS toe.

LM Start	11.19	Rating **	U	Issue No.	48 (cont)
LM End	11.19	Issue Type +	En	Location *	

Photo 3 of 3 : UCIP\_SP\_2021\_53054\_70330.jpg



CMP risers located on WS berm. 18-inch pipe corresponds to downstream riser with slide gate. 24-inch pipe corresponds to upstream riser with slide gate.

<b>* Location</b> LS : Land Side    N/A : Not Applicable WS : Water Side CR : Crown	<b>** Rating</b> A : Acceptable M : Minimally Acceptable U : Unacceptable N : Not Inspected/Rated C : Corrected A/W : Acceptable but Monitor & Maintain	<b>+ Issue Type</b> Ma : Maintenance Deficiency Ob : Design & System Obsolescence En : Enforcement
--	---	---

**Flood Control Project Maintenance  
Levee Inspections**

**Levee Inspection Report By Mile - Spring 2021**

**Sutter Maintenance Yard Maintenance Area 0001**

Waterway	Bank	Unit Miles	Inspection Start/End	Inspector
Unit No. 01 Sacramento River	Right	16.76	03/19/2021 03/19/2021	Makar Sokol

LM Start	11.19	Rating **	U	Issue No.	49
LM End	11.19	Issue Type +	En	Location *	
Category	Supplemental			GPS Latitude/Longitude	
				Start	End
Item	DWR UCIP Field Study			39.343283 °	39.343283 °
				-122.032145 °	-122.032145 °
DWR ID	17624				
Comment Code					
Inspector Comment					
FS_ID:53056 DS_ID:17624 EP_NO: 17471 Repair Type: Urgent Crossing Status: Found UCIP Comments: 10/1/2018 Sink hole between CMP risers on WS has grown. Need to contact owner to address issue. Recommend video inspection. (O.Yakimov - DWR UCIP)5/3/2017 Sink hole still present between the WS risers. It does not appears to be getting worse. Pumps were running during site visit but the sink hole was dry this time. (DWR Sutter Yard- AFreitag)10/24/2016 Sinkhole still present.(DWR Sutter Yard- AFreitag)4/25/2016 Sink hole between risers was getting worse (3' wide x 3' long x 3' deep). New smaller sink hole is appearing on the upstream side of this stand pipe (4.5" wide x 20" deep). (DWR Sutter Yard - afreitag)4/21/2015 Sink hole still present between risers. (DWR Sutter Yard - afreitag)6/23/2014 Standing water was present in the bottom of the sinkhole. (DWR Sutter Yard - afreitag)12/17/2013 Same as last inspection. (DWR Sutter Yard - afreitag)7/18/2013 Same as last inspection. (DWR Sutter Yard - afreitag)10/30/2012 Erosion between risers with slide gates located on waterward side; This crossing was listed in the USACE Periodic Inspections as ID# USACE_CESPK_MA1C_2010_p_0398 for possible sinkhole between access gate structures. (DWR UCIP - omagana) FIELD_STRUCT_DESC: 2 of 2: 18-inch high-density polyethylene (HDPE) irrigation pipe connected to the existing corrugated metal pipe (CMP) riser within the waterside (WS) and parallel to the right (west) bank levee of the Sacramento River. Pipe depth through the levee unknown. Pump station is located approximately 450 feet upstream of crossing. (Permit 17471, 2002 - Maxwell Irrigation District) FS Date: 10/1/2018 3:58:00 PM					

Photo 1 of 3 : UCIP\_SP\_2021\_53056\_78261.jpg



View of levee crown at crossing.

<b>* Location</b> LS : Land Side    N/A : Not Applicable WS : Water Side CR : Crown	<b>** Rating</b> A : Acceptable M : Minimally Acceptable U : Unacceptable	N : Not Inspected/Rated C : Corrected A/W : Acceptable but Monitor & Maintain	<b>+ Issue Type</b> Ma : Maintenance Deficiency Ob : Design & System Obsolescence En : Enforcement
--	--	---	---

**Flood Control Project Maintenance  
Levee Inspections**

**Levee Inspection Report By Mile - Spring 2021**

**Sutter Maintenance Yard Maintenance Area 0001**

Waterway	Bank	Unit Miles	Inspection Start/End	Inspector
Unit No. 01 Sacramento River	Right	16.76	03/19/2021 03/19/2021	Makar Sokol

LM Start	11.19	Rating **	U	Issue No.	49 (cont)
LM End	11.19	Issue Type +	En	Location *	
Category	Supplemental		GPS Latitude/Longitude		
			Start	End	
Item	DWR UCIP Field Study		39.343283 °	39.343283 °	
			-122.032145 °	-122.032145 °	
DWR ID	17624				

Photo 2 of 3 : UCIP\_SP\_2021\_53056\_70324.jpg



View of concrete distribution box located on LS toe.

LM Start	11.19	Rating **	U	Issue No.	49 (cont)
LM End	11.19	Issue Type +	En	Location *	

Photo 3 of 3 : UCIP\_SP\_2021\_53056\_70323.jpg



View of CMP risers located on WS berm.

<b>* Location</b> LS : Land Side    N/A : Not Applicable WS : Water Side CR : Crown	<b>** Rating</b> A : Acceptable M : Minimally Acceptable U : Unacceptable	N : Not Inspected/Rated C : Corrected A/W : Acceptable but Monitor & Maintain	<b>+ Issue Type</b> Ma : Maintenance Deficiency Ob : Design & System Obsolescence En : Enforcement
--	--	---	---

**Flood Control Project Maintenance  
Levee Inspections**

**Levee Inspection Report By Mile - Spring 2021**

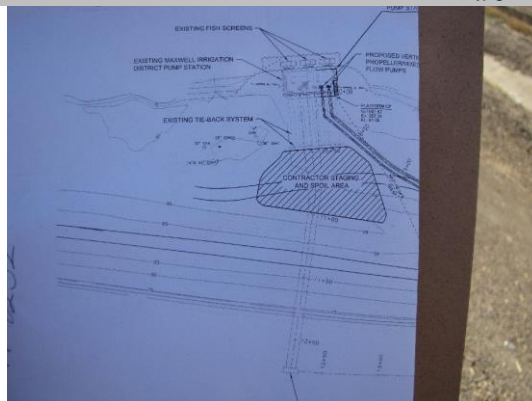
**Sutter Maintenance Yard Maintenance Area 0001**

Waterway	Bank	Unit Miles	Inspection Start/End	Inspector
Unit No. 01 Sacramento River	Right	16.76	03/19/2021 03/19/2021	Makar Sokol

LM Start	11.27	Rating **	M	Issue No.	51	
LM End	11.27	Issue Type +	En	Location *		
Category	Supplemental			GPS Latitude/Longitude		
				Start	End	
Item	DWR UCIP Field Study			39.344400 °	39.344400 °	
				-122.031785 °	-122.031785 °	
DWR ID	20584					
Comment Code						
Inspector Comment						
FS_ID:51900 DS_ID:20584 EP_NO: N/A Repair Type: Non-Urgent Crossing Status: Found UCIP Comments: 5/3/2017 Crossing appears to be in good condition. (DWR Sutter Yard- AFreitag)10/24/2016 appears to be in good condition.(DWR Sutter Yard- AFreitag)4/25/2016 Crossing appears to be in good condition.4/21/2015 Same as last inspection.6/23/2014 Same as last inspection.12/17/2013 Same as last inspection.7/22/2013 Same as last inspection.10/30/2012 Need to determine encroachment permit for this crossing. FIELD_STRUCT_DESC: [Maxwell Irrigation District] 3 of 3: 24-inch steel irrigation pipe through the levee at an unknown depth below the crown. Crossing is tied to existing Maxwell Irrigation District Pump Station located on the waterside (WS). Siphon breaker inside corrugated metal pipe (CMP) riser located on the landside (LS) shoulder. No permit has been identified since crossing was field discovered in 2012. FS Date: 5/23/2017 11:47:50 AM						

LM Start	11.27	Rating **	M	Issue No.	51 (cont)
LM End	11.27	Issue Type +	En	Location *	

Photo 1 of 3 : UCIP\_SP\_2021\_51900\_70342.jpg



Drawing of existing Maxwell Irrigation District Conveyance Pipeline  
(DWG available through Permit No. 17471 for work located at LM 11.51).

Photo 2 of 3 : UCIP\_SP\_2021\_51900\_70343.jpg



Maxwell Irrigation District Pump Station located on WS.

<b>* Location</b> LS : Land Side    N/A : Not Applicable WS : Water Side CR : Crown	<b>** Rating</b> A : Acceptable M : Minimally Acceptable U : Unacceptable	N : Not Inspected/Rated C : Corrected A/W : Acceptable but Monitor & Maintain	<b>+ Issue Type</b> Ma : Maintenance Deficiency Ob : Design & System Obsolescence En : Enforcement
--	--	---	---

**Flood Control Project Maintenance  
Levee Inspections**

**Levee Inspection Report By Mile - Spring 2021**

**Sutter Maintenance Yard Maintenance Area 0001**

Waterway	Bank	Unit Miles	Inspection Start/End	Inspector
Unit No. 01 Sacramento River	Right	16.76	03/19/2021 03/19/2021	Makar Sokol

LM Start	11.27	Rating **	M	Issue No.	51 (cont)	
LM End	11.27	Issue Type +	En	Location *		
Category	Supplemental			GPS Latitude/Longitude		
				Start		End
Item	DWR UCIP Field Study			39.344400 °		39.344400 °
				-122.031785 °		-122.031785 °
DWR ID	20584					

Photo 3 of 3 : UCIP\_SP\_2021\_51900\_70345.jpg



Maxwell Irrigation District Pump Station located on WS.

LM Start	11.74	Rating **	M	Issue No.	23
LM End	11.79	Issue Type +	En	Location *	LS
Category	Earthen Levee			GPS Latitude/Longitude	
				Start	End
Item	Vegetation			39.351155 °	39.351832 °
				-122.030443 °	-122.030295 °
DWR ID	DWR_MA0001_01_s_2012_23				
Comment Code					
V6 : Landscaping					
Inspector Comment					

No Photos

LM Start	11.76	Rating **	C	Issue No.	118
LM End	11.76	Issue Type +	En	Location *	LS
Category	Earthen Levee			GPS Latitude/Longitude	
				Start	End
Item	Encroachments			39.351487 °	39.351487 °
				-122.030409 °	-122.030409 °
DWR ID	DWR_MA0001_01_s_2019_118				
Comment Code					
FW : Firewood					
Inspector Comment					
The firewood has been removed from the landside toe.					

No Photos

<b>* Location</b> LS : Land Side    N/A : Not Applicable WS : Water Side CR : Crown	<b>** Rating</b> A : Acceptable M : Minimally Acceptable U : Unacceptable	N : Not Inspected/Rated C : Corrected A/W : Acceptable but Monitor & Maintain	<b>+ Issue Type</b> Ma : Maintenance Deficiency Ob : Design & System Obsolescence En : Enforcement
--	--	---	---

**Flood Control Project Maintenance  
Levee Inspections**

**Levee Inspection Report By Mile - Spring 2021**

**Sutter Maintenance Yard Maintenance Area 0001**

Waterway	Bank	Unit Miles	Inspection Start/End	Inspector
Unit No. 01 Sacramento River	Right	16.76	03/19/2021 03/19/2021	Makar Sokol

LM Start	12.06	Rating **	M	Issue No.	52
LM End	12.06	Issue Type +	En	Location *	
Category	Supplemental		GPS Latitude/Longitude		
			Start	End	
Item	DWR UCIP Field Study		39.355516 °	39.355516 °	
			-122.028700 °	-122.028700 °	
DWR ID	16457				
Comment Code					
Inspector Comment					
<p>FS_ID:60387  DS_ID:16457  EP_NO: 13449  Repair Type: Non-Urgent  Crossing Status: Not Found  UCIP Comments: 05/03/2017 Unable to locate. (A. Freitag - DWR Sutter Yard)10/24/2016 Unable to locate. (A. Freitag - DWR Sutter Yard)04/25/2016 Unable to locate any markers fro this crossing. (A. Freitag - DWR Sutter Yard)04/21/2015 Same as last inspection. (A. Freitag - DWR Sutter Yard)06/23/2014 Same as last inspection. (A. Freitag - DWR Sutter Yard)12/17/2013 Same as last inspection. (A. Freitag - DWR Sutter Yard)07/22/2013 Same as last inspection. (A. Freitag - DWR Sutter Yard)12/01/2012 According to PG&amp;E, their records indicate that pipe segment has been retired per dwgs. PG&amp;E is finding additional information to confirm if crossing has been retired and method of retirement. Waiting for clarification from PG&amp;E. (O. Magana - DWR UCIP)10/30/2012 Buried line. No markers found; Need to contact PG&amp;E to determine if crosssing is still present. (O. Magana - DWR UCIP)  FIELD_STRUCT_DESC: 4-inch asphalt coated steel gas pipeline through the levee, 30-inches below the crown. PG&amp;E crossing is known as Reference No. 167-6-13. (4-inch gas line authorized under Permit No. 13449, 1983 - Pacific Gas and Electric Company [PG&amp;E]) Emergency contact Mr. Monte Penland, Gas Maintenance Supervisor, 15871 Central Street, Meridian, CA 95957; Office No. 530-634-6520 or Mobile No. 530-356-7396. Coordinates are approximate--crossing is abandoned according to PG&amp;E records but without permit. [Additional Reference(s): DWR Levee Log, 1992 (HLM 12.32, listed as 4-inch gas line)].  FS Date: 5/23/2017 11:48:00 AM</p>					

No Photos

<b>* Location</b> LS : Land Side    N/A : Not Applicable WS : Water Side CR : Crown	<b>** Rating</b> A : Acceptable M : Minimally Acceptable U : Unacceptable N : Not Inspected/Rated C : Corrected A/W : Acceptable but Monitor & Maintain	<b>+ Issue Type</b> Ma : Maintenance Deficiency Ob : Design & System Obsolescence En : Enforcement
--	---	---

**Flood Control Project Maintenance  
Levee Inspections**

**Levee Inspection Report By Mile - Spring 2021**

**Sutter Maintenance Yard Maintenance Area 0001**

Waterway	Bank	Unit Miles	Inspection Start/End	Inspector
Unit No. 01 Sacramento River	Right	16.76	03/19/2021 03/19/2021	Makar Sokol

LM Start	12.06	Rating **	M	Issue No.	4
LM End	13.10	Issue Type +	En	Location *	LS
Category	Earthen Levee			GPS Latitude/Longitude	
				Start	End
Item	Encroachments			39.355607 °	39.362600 °
				-122.028707 °	-122.014497 °
DWR ID	DWR_MA0001_01_s_2012_4				
Comment Code					
DT : Ditch					
Inspector Comment					

No Photos

LM Start	12.69	Rating **	M	Issue No.	53
LM End	12.69	Issue Type +	En	Location *	
Category	Supplemental			GPS Latitude/Longitude	
				Start	End
Item	DWR UCIP Field Study			39.359843 °	39.359843 °
				-122.019529 °	-122.019529 °
DWR ID	16445				
Comment Code					
Inspector Comment					
FS_ID:51903 DS_ID:16445 EP_NO: 9462 Repair Type: Non-Urgent Crossing Status: Found UCIP Comments: 5/3/2017 Appears abandoned- needs to be done properly.(DWR Sutter Yard- AFreitag)10/24/2016 Appears abandoned. LS concrete canal is filled by pipe DSID 16444.4/25/2016 Appears to be an abandoned crossing. WS slide gate still buried and inoperable.4/21/2015 Same as last inspection.  6/23/2014 Same as last inspection.12/17/2013 Same as last inspection.7/22/2013 Same as last inspection.10/30/2012 Slide gate unoperable-blocked by sediment. LS-flap gate missing. 5-inch pipe goes through 24-inch crossing--unable to determine is authorized. This crossing was listed in the USACE Periodic Inspections as ID# USACE_CESPK_MA1C_2010_p_0435 for smaller pipe running inside existing crossing. FIELD_STRUCT_DESC: *ABANDONED* 24-inch corrugated metal drainage pipe through the levee, approximately 10 feet below the crown. Slide gate on both waterside (WS) and landside (LS). Gate missing on the LS. (Automatic Board Order (ABO) issued as Permit No. 9462-1974, Thousand Acre Ranch) [Additional Reference(s): DWR Levee Log, 1992]. FS Date: 5/23/2017 11:50:30 AM					

Photo 1 of 3 : UCIP\_SP\_2021\_51903\_70352.jpg



Overview of levee crown looking downstream at crossing.

<b>* Location</b> LS : Land Side    N/A : Not Applicable WS : Water Side CR : Crown	<b>** Rating</b> A : Acceptable M : Minimally Acceptable U : Unacceptable	N : Not Inspected/Rated C : Corrected A/W : Acceptable but Monitor & Maintain	<b>+ Issue Type</b> Ma : Maintenance Deficiency Ob : Design & System Obsolescence En : Enforcement
--	--	---	---

**Flood Control Project Maintenance  
Levee Inspections**

**Levee Inspection Report By Mile - Spring 2021**

**Sutter Maintenance Yard Maintenance Area 0001**

Waterway	Bank	Unit Miles	Inspection Start/End	Inspector
Unit No. 01 Sacramento River	Right	16.76	03/19/2021 03/19/2021	Makar Sokol

LM Start	<b>12.69</b>	Rating **	M	Issue No.	<b>53 (cont)</b>
LM End	<b>12.69</b>	Issue Type +	En	Location *	
Category	Supplemental		GPS Latitude/Longitude		
			Start	End	
Item	DWR UCIP Field Study		39.359843 °	39.359843 °	
			-122.019529 °	-122.019529 °	
DWR ID	16445				

Photo 2 of 3 : UCIP\_SP\_2021\_51903\_70351.jpg



WS concrete structure with slide gate. Gate is blocked by sediment.

LM Start	<b>12.69</b>	Rating **	M	Issue No.	<b>53 (cont)</b>
LM End	<b>12.69</b>	Issue Type +	En	Location *	

Photo 3 of 3 : UCIP\_SP\_2021\_51903\_70350.jpg



6-inch irrigation pipe through crossing at LS. Flap gate missing.

<b>* Location</b> LS : Land Side    N/A : Not Applicable WS : Water Side CR : Crown	<b>** Rating</b> A : Acceptable M : Minimally Acceptable U : Unacceptable	N : Not Inspected/Rated C : Corrected A/W : Acceptable but Monitor & Maintain	<b>+ Issue Type</b> Ma : Maintenance Deficiency Ob : Design & System Obsolescence En : Enforcement
--	--	---	---

**Flood Control Project Maintenance  
Levee Inspections**

**Levee Inspection Report By Mile - Spring 2021**

**Sutter Maintenance Yard Maintenance Area 0001**

Waterway	Bank	Unit Miles	Inspection Start/End	Inspector
Unit No. 01 Sacramento River	Right	16.76	03/19/2021 03/19/2021	Makar Sokol

LM Start	13.47	Rating **	U	Issue No.	54
LM End	13.47	Issue Type +	En	Location *	
Category	Supplemental		GPS Latitude/Longitude		
			Start	End	
Item	DWR UCIP Field Study		39.367643 °	39.367643 °	
			-122.015212 °	-122.015212 °	
DWR ID	16443				

**Comment Code**

**Inspector Comment**

FS\_ID:58138  
DS\_ID:16443  
EP\_NO: 9461  
Repair Type: Urgent  
Crossing Status: Found  
UCIP Comments: 10/01/2018 Backwash erosion from ditch appears to be growing along LS toe. FSRP evaluation is recommended. (O.Yakimov - DWR UCIP)05/03/2017 Water was leaking from the LS distribution box during the Jan/Feb 2017 high water event. If this crossing is abandoned then it needs to be so properly. (A. Freitag - DWR Sutter Yard)11/01/2016 Erosion/cavity collapse visible on LS toe. Slide gate inside concrete riser located on the WS is in the open position. Need to contact owner to confirm status of crossing and to determine cause of erosion on LS (pipe or concrete box might be leaking). (O. Magana - DWR UCIP)10/24/2016 Appears abandoned. (A. Freitag - DWR Sutter Yard)04/25/2016 Slide gate in WS box visually appears to be closed as its stem is all the way down. Still cannot look into box to confirm 100% though. (A. Freitag - DWR Sutter Yard)04/21/2015 Same as last inspection. (A. Freitag - DWR Sutter Yard)06/23/2014 Same as last inspection. (A. Freitag - DWR Sutter Yard)12/17/2013 Same as last inspection. (A. Freitag - DWR Sutter Yard)07/22/2013 Same as last inspection. (A. Freitag - DWR Sutter Yard)10/30/2012 Unable to close positive closure device due to missing ladder-sluice gate inaccessible. Need to determine the condition of the gate. This crossing was listed in the USACE Periodic Inspections as ID# USACE\_CESPK\_MA1C\_2010\_p\_0453 for an inaccessible gate box with its ladder broken on the waterward side. (O. Magana - DWR UCIP)  
FIELD\_STRUCT\_DESC: 36-inch corrugated metal irrigation pipe through the levee, 21.5 feet below the crown. Slide gate in concrete box on the waterside (WS) end. Pump on the bank. Tall concrete box located on the landside (LS). (Automatic Board Order (ABO) issued as Permit No. 9461, 1974 - Annie D. Propfe) [Additional Reference(s): DWR Levee Log, 1992. USACE Sacramento O&M Manual 137, August 1955, (Station 710+82)].  
FS Date: 10/1/2018 4:06:00 PM

Photo 1 of 3 : UCIP\_SP\_2021\_58138\_70377.jpg



View of LS looking downstream at crossing.

<b>* Location</b> LS : Land Side    N/A : Not Applicable WS : Water Side CR : Crown	<b>** Rating</b> A : Acceptable M : Minimally Acceptable U : Unacceptable N : Not Inspected/Rated C : Corrected A/W : Acceptable but Monitor & Maintain	<b>+ Issue Type</b> Ma : Maintenance Deficiency Ob : Design & System Obsolescence En : Enforcement
--	---	---

**Flood Control Project Maintenance  
Levee Inspections**

**Levee Inspection Report By Mile - Spring 2021**

**Sutter Maintenance Yard Maintenance Area 0001**

Waterway	Bank	Unit Miles	Inspection Start/End	Inspector
Unit No. 01 Sacramento River	Right	16.76	03/19/2021 03/19/2021	Makar Sokol

LM Start	<b>13.47</b>	Rating **	U	Issue No.	<b>54 (cont)</b>
LM End	<b>13.47</b>	Issue Type +	En	Location *	
Category	Supplemental		GPS Latitude/Longitude		
			Start	End	
Item	DWR UCIP Field Study		39.367643 °	39.367643 °	
			-122.015212 °	-122.015212 °	
DWR ID	16443				

Photo 2 of 3 : UCIP\_SP\_2021\_58138\_70376.jpg



View of WS at crossing.

LM Start	<b>13.47</b>	Rating **	U	Issue No.	<b>54 (cont)</b>
LM End	<b>13.47</b>	Issue Type +	En	Location *	

Photo 3 of 3 : UCIP\_SP\_2021\_58138\_70375.jpg



Concrete distribution box located on LS toe.

LM Start	13.48	Rating **	M	Issue No.	126
LM End	13.48	Issue Type +	En	Location *	LS
Category	Earthen Levee			GPS Latitude/Longitude	
				Start	End
Item	Encroachments			39.367832 °	39.367832 °
				-122.015130 °	-122.015130 °
DWR ID	DWR_MA0001_01_f _ 2016_126				
Comment Code					
EQ : Equipment					
Inspector Comment					
Shipping container should be moved 10 feet away from the landside toe.					

Photo 1 of 1 : SP\_2021\_MA0001\_297\_126\_20210322\_00145.jpg



View of the shipping container along the landside toe. Spring 2021.

**\* Location**

LS : Land Side    N/A : Not Applicable  
WS : Water Side  
CR : Crown

**\*\* Rating**

A : Acceptable                      N : Not Inspected/Rated  
M : Minimally Acceptable        C : Corrected  
U : Unacceptable                  A/W : Acceptable but Monitor & Maintain

**+ Issue Type**

Ma : Maintenance Deficiency  
Ob : Design & System Obsolescence  
En : Enforcement

**Flood Control Project Maintenance  
Levee Inspections**

**Levee Inspection Report By Mile - Spring 2021**

**Sutter Maintenance Yard Maintenance Area 0001**

Waterway	Bank	Unit Miles	Inspection Start/End	Inspector
Unit No. 01 Sacramento River	Right	16.76	03/19/2021 03/19/2021	Makar Sokol

LM Start	13.79	Rating **	M	Issue No.	55
LM End	13.79	Issue Type +	En	Location *	
Category	Supplemental			GPS Latitude/Longitude	
				Start	End
Item	DWR UCIP Field Study			39.371934 °	39.371934 °
				-122.012945 °	-122.012945 °
DWR ID	16442				
Comment Code					
Inspector Comment					
FS_ID:58141 DS_ID:16442 EP_NO: N/A Repair Type: Non-Urgent Crossing Status: Found UCIP Comments: 05/03/2017 Abandoned- needs to be done so properly. (A. Freitag - DWR Sutter Yard)10/24/2016 Abandoned. (A. Freitag - DWR Sutter Yard)04/25/2016 Abandoned crossing. (A. Freitag - DWR Sutter Yard)04/21/2015 Slide gate is still buried. (A. Freitag - DWR Sutter Yard)06/23/2014 Same as last inspection. (A. Freitag - DWR Sutter Yard)12/17/2013 Same as last inspection. (A. Freitag - DWR Sutter Yard)07/22/2013 Same as last inspection. (A. Freitag - DWR Sutter Yard)10/30/2012 Slide gate is buried-non-fuctional. This crossing was listed in the USACE Periodic Inspections as ID# USACE_CESPK_MA1C_2010_p_0457 for buried slide gate. (O. Magana - DWR UCIP) FIELD_STRUCT_DESC: *ABANDONED* 36-inch corrugated metal drainage pipe through the levee at approximately 15-18 feet below the crown. Slide gate on the waterside (WS) end. (Davis Ranches) [Additional Reference(s): DWR Levee Log, 1992]. FS Date: 5/23/2017 12:02:00 PM					

LM Start	13.79	Rating **	M	Issue No.	55 (cont)
LM End	13.79	Issue Type +	En	Location *	

Photo 1 of 2 : UCIP\_SP\_2021\_58141\_70379.jpg



Overview of levee crown looking downstream at crossing.

Photo 2 of 2 : UCIP\_SP\_2021\_58141\_70380.jpg



WS-Slide gate buried-non-functional.

<b>* Location</b> LS : Land Side    N/A : Not Applicable WS : Water Side CR : Crown	<b>** Rating</b> A : Acceptable M : Minimally Acceptable U : Unacceptable	N : Not Inspected/Rated C : Corrected A/W : Acceptable but Monitor & Maintain	<b>+ Issue Type</b> Ma : Maintenance Deficiency Ob : Design & System Obsolescence En : Enforcement
--	--	---	---

**Flood Control Project Maintenance  
Levee Inspections**

**Levee Inspection Report By Mile - Spring 2021**

**Sutter Maintenance Yard Maintenance Area 0001**

Waterway	Bank	Unit Miles	Inspection Start/End	Inspector
Unit No. 01 Sacramento River	Right	16.76	03/19/2021 03/19/2021	Makar Sokol

LM Start	14.25	Rating **	U	Issue No.	128
LM End	14.30	Issue Type +	En	Location *	LS
Category	Earthen Levee			GPS Latitude/Longitude	
				Start	End
Item	Encroachments			39.378129 °	39.378800 °
				-122.013040 °	-122.013360 °
DWR ID	DWR_MA0001_01_s _ 2019_128				
Comment Code					
PI : Pipe					
Inspector Comment					
Concrete pipe runs along the landside toe and concrete box at the end.					

Photo 1 of 1 : SP\_2021\_MA0001\_297\_128\_20210224\_00031.jpg



View of the concrete pipe that runs along the landside toe. Fall 2020.

<b>* Location</b> LS : Land Side    N/A : Not Applicable WS : Water Side CR : Crown	<b>** Rating</b> A : Acceptable M : Minimally Acceptable U : Unacceptable	N : Not Inspected/Rated C : Corrected A/W : Acceptable but Monitor & Maintain	<b>+ Issue Type</b> Ma : Maintenance Deficiency Ob : Design & System Obsolescence En : Enforcement
--	--	---	---

**Flood Control Project Maintenance  
Levee Inspections**

**Levee Inspection Report By Mile - Spring 2021**

**Sutter Maintenance Yard Maintenance Area 0001**

Waterway	Bank	Unit Miles	Inspection Start/End	Inspector
Unit No. 01 Sacramento River	Right	16.76	03/19/2021 03/19/2021	Makar Sokol

LM Start	14.28	Rating **	U	Issue No.	56
LM End	14.28	Issue Type +	En	Location *	
Category	Supplemental			GPS Latitude/Longitude	
				Start	End
Item	DWR UCIP Field Study			39.378568 °	39.378568 °
				-122.013262 °	-122.013262 °
DWR ID	16441				

**Comment Code**

**Inspector Comment**

FS\_ID:58143  
DS\_ID:16441  
EP\_NO: 9460  
Repair Type: Urgent  
Crossing Status: Found  
UCIP Comments: 12/17/2020 NOV issued (Enforcement case 2020-10284). Abandoned concrete distribution boxes on both slopes, abandoned concrete pipe heading north and south from LS concrete box, plastic pipe along landside levee toe within 10-foot distance from the toe. (O.Yakimov - DWR UCIP)  
10/01/2018 A gap visible between pipe end in concrete box on LS and flap gate. Pipe might be partially silted that blocks flap gate from closing properly. Needs proper abandonment if not in use. Open conduit allows for flooding during high water events. (O. Yakimov - DWR UCIP)05/03/2017 Water leaked through this crossing during the Jan/Feb 2017 high water event. A concrete pipe of unknown diameter exits the LS distribution box and follows the levee alignment downstream about 120ft and uncontrolled water flowed from that pipe end. If crossing is abandoned then it needs to be done so properly. (A. Freitag - DWR Sutter Yard)10/24/2016 This entire crossing now appears to be abandoned. The pvc pipe that was previously connected to the LS well pump is no longer connected and used to fill the box. (A. Freitag - DWR Sutter Yard)04/25/2016 WS concrete box appears to be abandoned. LS box appears to get filled by a well pump on LS. (A. Freitag - DWR Sutter Yard)04/21/2015 Same as last inspection. (A. Freitag - DWR Sutter Yard)06/23/2014 Same as last inspection. (A. Freitag - DWR Sutter Yard)12/17/2013 Same as last inspection. (A. Freitag - DWR Sutter Yard)07/22/2013 Same as last inspection. (A. Freitag - DWR Sutter Yard)10/30/2012 Need to determine if crossing is still being used there are some abandoned features that remain at this crossing--crossing has been modified. This crossing was listed in the USACE Periodic Inspections as ID# USACE\_CESPK\_MA1C\_2010\_p\_0464 for abandoned pump station. (O. Magana - DWR UCIP)  
FIELD\_STRUCT\_DESC: \*ABANDONED\* 18-inch steel irrigation pipe through the levee, at an unknown depth below the crown. Gate valve on the waterside (WS) end. Pump house on the WS berm. Concrete distribution box and flap gate at the landside (LS) toe. Inspector noted in 2016 that this structure appears to be partially abandoned concrete box appears to be in use. LS box appears to get filled by a well pump located on the LS and water distributed. (Automatic Board Order (ABO) issued as Permit No. 9460, 1974 - Morici Corporation) [Additional Reference(s): DWR Levee Log, 1992].  
FS Date: 10/1/2018 4:13:00 PM

Photo 1 of 3 : UCIP\_SP\_2021\_58143\_78266.jpg



View of levee crown at crossing.

* Location	** Rating	+ Issue Type
LS : Land Side WS : Water Side CR : Crown	A : Acceptable M : Minimally Acceptable U : Unacceptable	Ma : Maintenance Deficiency Ob : Design & System Obsolescence En : Enforcement
N/A : Not Applicable	N : Not Inspected/Rated C : Corrected A/W : Acceptable but Monitor & Maintain	

**Flood Control Project Maintenance  
Levee Inspections**

**Levee Inspection Report By Mile - Spring 2021**

**Sutter Maintenance Yard Maintenance Area 0001**

Waterway	Bank	Unit Miles	Inspection Start/End	Inspector
Unit No. 01 Sacramento River	Right	16.76	03/19/2021 03/19/2021	Makar Sokol

LM Start	<b>14.28</b>	Rating **	U	Issue No.	<b>56 (cont)</b>
LM End	<b>14.28</b>	Issue Type +	En	Location *	
Category	Supplemental		GPS Latitude/Longitude		
			Start	End	
Item	DWR UCIP Field Study		39.378568 °	39.378568 °	
			-122.013262 °	-122.013262 °	
DWR ID	16441				

Photo 2 of 3 : UCIP\_SP\_2021\_58143\_70382.jpg



Concrete distribution box located on LS toe.

LM Start	<b>14.28</b>	Rating **	U	Issue No.	<b>56 (cont)</b>
LM End	<b>14.28</b>	Issue Type +	En	Location *	

Photo 3 of 3 : UCIP\_SP\_2021\_58143\_70381.jpg



Inside view of concrete distribution box located on LS toe.

LM Start	15.07	Rating **	M	Issue No.	121
LM End	15.07	Issue Type +	En	Location *	LS
Category	Earthen Levee			GPS Latitude/Longitude	
				Start	End
Item	Encroachments			39.389884 °	39.389884 °
				-122.013231 °	-122.013231 °
DWR ID	DWR_MA0001_01_s_2019_121				
Comment Code					
EQ : Equipment					
Inspector Comment					
The materials and equipment should be removed from the landside toe.					

No Photos

<b>* Location</b> LS : Land Side    N/A : Not Applicable WS : Water Side CR : Crown	<b>** Rating</b> A : Acceptable M : Minimally Acceptable U : Unacceptable	N : Not Inspected/Rated C : Corrected A/W : Acceptable but Monitor & Maintain	<b>+ Issue Type</b> Ma : Maintenance Deficiency Ob : Design & System Obsolescence En : Enforcement
--	--	---	---

**Flood Control Project Maintenance  
Levee Inspections**

**Levee Inspection Report By Mile - Spring 2021**

**Sutter Maintenance Yard Maintenance Area 0001**

Waterway	Bank	Unit Miles	Inspection Start/End	Inspector
Unit No. 01 Sacramento River	Right	16.76	03/19/2021 03/19/2021	Makar Sokol

LM Start	15.23	Rating **	M	Issue No.	122
LM End	15.23	Issue Type +	En	Location *	LS
Category	Earthen Levee			GPS Latitude/Longitude	
				Start	End
Item	Encroachments			39.391990 °	39.391990 °
				-122.012377 °	-122.012377 °
DWR ID	DWR_MA0001_01_s_2019_122				
Comment Code					
FE : Fence					
Inspector Comment					
The fence on the landside slope should be removed or the owner should apply for a permit.					

No Photos

LM Start	15.84	Rating **	U	Issue No.	86
LM End	15.90	Issue Type +	En	Location *	LS
Category	Earthen Levee			GPS Latitude/Longitude	
				Start	End
Item	Encroachments			39.400601 °	39.401365 °
				-122.009889 °	-122.009374 °
DWR ID	DWR_MA0001_01_s_2016_86				
Comment Code					
BU : Building					
Inspector Comment					
Mobile homes and trailers are within the landside toe easement.					

Photo 1 of 1 : SP\_2021\_MA0001\_297\_86\_20210322\_00146.jpg



View of the mobile homes along the landside toe. Spring 2021.

LM Start	15.86	Rating **	N	Issue No.	131
LM End	15.86	Issue Type +	Ma	Location *	LS
Category	Earthen Levee			GPS Latitude/Longitude	
				Start	End
Item	Trim / Thin Trees			39.400875 °	39.400875 °
				-122.009680 °	-122.009680 °
DWR ID	DWR_MA0001_01_f_2016_131				
Comment Code					
T5 : Tree stumps.					
Inspector Comment					
About 7 stumps are present on the landside slope and toe.					

No Photos

<b>* Location</b> LS : Land Side    N/A : Not Applicable WS : Water Side CR : Crown	<b>** Rating</b> A : Acceptable M : Minimally Acceptable U : Unacceptable	N : Not Inspected/Rated C : Corrected A/W : Acceptable but Monitor & Maintain	<b>+ Issue Type</b> Ma : Maintenance Deficiency Ob : Design & System Obsolescence En : Enforcement
--	--	---	---

**Flood Control Project Maintenance  
Levee Inspections**

**Levee Inspection Report By Mile - Spring 2021**

**Sutter Maintenance Yard Maintenance Area 0001**

Waterway	Bank	Unit Miles	Inspection Start/End	Inspector
Unit No. 01 Sacramento River	Right	16.76	03/19/2021 03/19/2021	Makar Sokol

LM Start	15.95	Rating **	U	Issue No.	87
LM End	15.95	Issue Type +	En	Location *	LS
Category	Earthen Levee			GPS Latitude/Longitude	
				Start	End
Item	Encroachments			39.401994 °	39.401994 °
				-122.009352 °	-122.009352 °
DWR ID	DWR_MA0001_01_s _ 2016_87				
Comment Code					
BU : Building					
Inspector Comment					

Photo 1 of 1 : SP\_2021\_MA0001\_297\_87\_20210224\_00021.jpg



View of a shed along the landside toe.

LM Start	16.00	Rating **	U	Issue No.	89
LM End	16.02	Issue Type +	En	Location *	LS
Category	Earthen Levee			GPS Latitude/Longitude	
				Start	End
Item	Encroachments			39.402756 °	39.403040 °
				-122.009261 °	-122.009186 °
DWR ID	DWR_MA0001_01_s _ 2016_89				
Comment Code					
BU : Building					
Inspector Comment					
Red house and metal fence runs along the landside toe.					

Photo 1 of 1 : SP\_2021\_MA0001\_297\_89\_20210224\_00023.jpg



Corrugated metal fence obstructing visibility and access

LM Start	16.03	Rating **	U	Issue No.	90
LM End	16.03	Issue Type +	En	Location *	LS
Category	Earthen Levee			GPS Latitude/Longitude	
				Start	End
Item	Encroachments			39.403206 °	39.403206 °
				-122.009116 °	-122.009116 °
DWR ID	DWR_MA0001_01_s _ 2016_90				
Comment Code					
BU : Building					
Inspector Comment					
Metal sided building is at the landside toe.					

Photo 1 of 1 : SP\_2021\_MA0001\_297\_90\_20210224\_00024.jpg



View of a corrugated metal building obstructing visibility and access.

**\* Location**  
LS : Land Side    N/A : Not Applicable  
WS : Water Side  
CR : Crown

**\*\* Rating**  
A : Acceptable                      N : Not Inspected/Rated  
M : Minimally Acceptable        C : Corrected  
U : Unacceptable                  A/W : Acceptable but Monitor & Maintain

**+ Issue Type**  
Ma : Maintenance Deficiency  
Ob : Design & System Obsolescence  
En : Enforcement

**Flood Control Project Maintenance  
Levee Inspections**

**Levee Inspection Report By Mile - Spring 2021**

**Sutter Maintenance Yard Maintenance Area 0001**

Waterway	Bank	Unit Miles	Inspection Start/End	Inspector
Unit No. 01 Sacramento River	Right	16.76	03/19/2021 03/19/2021	Makar Sokol

LM Start	16.06	Rating **	U	Issue No.	91
LM End	16.06	Issue Type +	En	Location *	LS
Category	Earthen Levee			GPS Latitude/Longitude	
				Start	End
Item	Encroachments			39.403565 °	39.403565 °
				-122.009039 °	-122.009039 °
DWR ID	DWR_MA0001_01_s_2016_91				
Comment Code					
BU : Building					
Inspector Comment					
Long, white metal building with several AC units is at the landside toe.					

Photo 1 of 1 : SP\_2021\_MA0001\_297\_91\_20210224\_00025.jpg



View of a building obstructing access.

LM Start	16.08	Rating **	U	Issue No.	14
LM End	16.08	Issue Type +	En	Location *	WS
Category	Earthen Levee			GPS Latitude/Longitude	
				Start	End
Item	Encroachments			39.403930 °	39.403930 °
				-122.008925 °	-122.008925 °
DWR ID	DWR_MA0001_01_s_2012_14				
Comment Code					
BU : Building					
Inspector Comment					

Photo 1 of 1 : SP\_2021\_MA0001\_297\_14\_20210224\_00007.jpg



View of the building on the waterside slope. Spring 2020.

LM Start	16.10	Rating **	U	Issue No.	26
LM End	16.10	Issue Type +	En	Location *	LS
Category	Earthen Levee			GPS Latitude/Longitude	
				Start	End
Item	Encroachments			39.404135 °	39.404135 °
				-122.008797 °	-122.008797 °
DWR ID	DWR_MA0001_01_s_2012_26				
Comment Code					
BU : Building					
Inspector Comment					

Photo 1 of 1 : SP\_2021\_MA0001\_297\_26\_20210224\_00009.jpg



View of the building on the landside slope. Spring 2020.

**\* Location**  
LS : Land Side    N/A : Not Applicable  
WS : Water Side  
CR : Crown

**\*\* Rating**  
A : Acceptable                      N : Not Inspected/Rated  
M : Minimally Acceptable        C : Corrected  
U : Unacceptable                  A/W : Acceptable but Monitor & Maintain

**+ Issue Type**  
Ma : Maintenance Deficiency  
Ob : Design & System Obsolescence  
En : Enforcement

**Flood Control Project Maintenance  
Levee Inspections**

**Levee Inspection Report By Mile - Spring 2021**

**Sutter Maintenance Yard Maintenance Area 0001**

Waterway	Bank	Unit Miles	Inspection Start/End	Inspector
Unit No. 01 Sacramento River	Right	16.76	03/19/2021 03/19/2021	Makar Sokol

LM Start	16.10	Rating **	M	Issue No.	74
LM End	16.10	Issue Type +	En	Location *	LS
Category	Earthen Levee			GPS Latitude/Longitude	
				Start	End
Item	Vegetation			39.404255 °	39.404255 °
				-122.008842 °	-122.008842 °
DWR ID	DWR_MA0001_01_s_2015_74				
Comment Code					
V6 : Landscaping					
Inspector Comment					
Remove the landscape from the landside slope and toe.					

Photo 1 of 1 : SP\_2021\_MA0001\_297\_74\_20210224\_00017.jpg



View of the landscaping along the landside slope and toe. Spring 2020.

LM Start	16.26	Rating **	M	Issue No.	134
LM End	16.26	Issue Type +	En	Location *	LS
Category	Earthen Levee			GPS Latitude/Longitude	
				Start	End
Item	Vegetation			39.406520 °	39.406520 °
				-122.008635 °	-122.008635 °
DWR ID	DWR_MA0001_01_f _ 2016_134				
Comment Code					
V6 : Landscaping					
Inspector Comment					

Photo 1 of 1 : SP\_2021\_MA0001\_297\_134\_20210322\_00147.jpg



View of the landscaping and fruit trees along the landside toe. Spring 2021.

LM Start	16.31	Rating **	U	Issue No.	46
LM End	16.33	Issue Type +	En	Location *	LS
Category	Earthen Levee			GPS Latitude/Longitude	
				Start	End
Item	Encroachments			39.407225 °	39.407545 °
				-122.008570 °	-122.008640 °
DWR ID	DWR_MA0001_01_s_2012_46				
Comment Code					
BU : Building					
Inspector Comment					

Photo 1 of 1 : SP\_2021\_MA0001\_297\_46\_20210224\_00010.jpg



View of the buildings along the landside toe. Spring 2020.

**\* Location**  
LS : Land Side    N/A : Not Applicable  
WS : Water Side  
CR : Crown

**\*\* Rating**  
A : Acceptable                      N : Not Inspected/Rated  
M : Minimally Acceptable        C : Corrected  
U : Unacceptable                  A/W : Acceptable but Monitor & Maintain

**+ Issue Type**  
Ma : Maintenance Deficiency  
Ob : Design & System Obsolescence  
En : Enforcement

**Flood Control Project Maintenance  
Levee Inspections**

**Levee Inspection Report By Mile - Spring 2021**

**Sutter Maintenance Yard Maintenance Area 0001**

Waterway	Bank	Unit Miles	Inspection Start/End	Inspector
Unit No. 01 Sacramento River	Right	16.76	03/19/2021 03/19/2021	Makar Sokol

LM Start	16.34	Rating **	U	Issue No.	47
LM End	16.35	Issue Type +	En	Location *	LS
Category	Earthen Levee			GPS Latitude/Longitude	
				Start	End
Item	Encroachments			39.407670 °	39.407823 °
				-122.008685 °	-122.008740 °
DWR ID	DWR_MA0001_01_s_2012_47				
Comment Code					
FE : Fence					
Inspector Comment					

Photo 1 of 1 : SP\_2021\_MA0001\_297\_47\_20210224\_00011.jpg



View of the fence along the landside toe. Spring 2020.

LM Start	16.35	Rating **	A/W	Issue No.	9
LM End	16.58	Issue Type +	Ma	Location *	WS
Category	Supplemental			GPS Latitude/Longitude	
				Start	End
Item	2017 USACE Erosion Survey			39.407837 °	39.411111 °
				-122.008763 °	-122.009238 °
DWR ID	DWR_ST0010_02_f_2022_7				
Comment Code					
Inspector Comment					
2017 Site ID: SAC 164.3 R					
Status: Eroding					
2017 Field Notes: New erosion along entire site.					
Site History: Erosion site added in 1997 and removed in 2005. 2009 - Site added back in, hard toe with slow moving erosion. Potential geotechnical failure. 2011 - Site extended downstream.					

Photo 1 of 2 : SP\_2021\_MA0001\_297\_9\_20210224\_00005.jpg



USACE 2013 Photo #1

LM Start	<b>16.35</b>	Rating **	A/W	Issue No.	<b>9 (cont)</b>
LM End	<b>16.58</b>	Issue Type +	Ma	Location *	WS

Photo 2 of 2 : SP\_2021\_MA0001\_297\_9\_20210224\_00006.jpg



USACE 2013 Photo #2

<b>* Location</b> LS : Land Side    N/A : Not Applicable WS : Water Side CR : Crown		<b>** Rating</b> A : Acceptable                      N : Not Inspected/Rated M : Minimally Acceptable        C : Corrected U : Unacceptable                  A/W : Acceptable but Monitor & Maintain		<b>+ Issue Type</b> Ma : Maintenance Deficiency Ob : Design & System Obsolescence En : Enforcement	
--	--	---	--	---	--

**Flood Control Project Maintenance  
Levee Inspections**

**Levee Inspection Report By Mile - Spring 2021**

**Sutter Maintenance Yard Maintenance Area 0001**

Waterway	Bank	Unit Miles	Inspection Start/End	Inspector
Unit No. 01 Sacramento River	Right	16.76	03/19/2021 03/19/2021	Makar Sokol

LM Start	16.37	Rating **	M	Issue No.	135
LM End	16.37	Issue Type +	En	Location *	LS
Category	Earthen Levee			GPS Latitude/Longitude	
				Start	End
Item	Encroachments			39.408073 °	39.408073 °
				-122.009058 °	-122.009058 °
DWR ID	DWR_MA0001_01_f_2016_135				
Comment Code					
MA : Material					
Inspector Comment					

No Photos

<b>* Location</b> LS : Land Side    N/A : Not Applicable WS : Water Side CR : Crown	<b>** Rating</b> A : Acceptable M : Minimally Acceptable U : Unacceptable	N : Not Inspected/Rated C : Corrected A/W : Acceptable but Monitor & Maintain	<b>+ Issue Type</b> Ma : Maintenance Deficiency Ob : Design & System Obsolescence En : Enforcement
--	--	---	---

**Flood Control Project Maintenance  
Levee Inspections**

**Levee Inspection Report By Mile - Spring 2021**

**Sutter Maintenance Yard Maintenance Area 0001**

Waterway	Bank	Unit Miles	Inspection Start/End	Inspector
Unit No. 01 Sacramento River	Right	16.76	03/19/2021 03/19/2021	Makar Sokol

LM Start	16.49	Rating **	M	Issue No.	57
LM End	16.49	Issue Type +	En	Location *	
Category	Supplemental		GPS Latitude/Longitude		
			Start	End	
Item	DWR UCIP Field Study		39.409758 °	39.409758 °	
			-122.009562 °	-122.009562 °	
DWR ID	16438				
Comment Code					
Inspector Comment					
<p>FS_ID:60389  DS_ID:16438  EP_NO: 2189  Repair Type: Non-Urgent  Crossing Status: Found  UCIP Comments: 05/03/2017 Needs new markers if line is still active.  (A. Freitag - DWR Sutter Yard)10/24/2016 Abandoned. (A. Freitag - DWR Sutter Yard)04/25/2016 Abandoned pipes. (A. Freitag - DWR Sutter Yard)04/21/2015 Same as last inspection. (A. Freitag - DWR Sutter Yard)11/03/2014 Need to contact owner to determine when markers will be placed. Also need to determine additional details--depth and alignment. (O. Magana - DWR UCIP)06/23/2014 Same as last inspection. (A. Freitag - DWR Sutter Yard)12/17/2013 Same as last inspection. (A. Freitag - DWR Sutter Yard)07/22/2013 Same as last inspection. (A. Freitag - DWR Sutter Yard)12/01/2012 Crossing is an active line. Waiting for additional information from PG&amp;E. (O. Magana - DWR UCIP)11/14/2012 Buried line--no markers visible. Olivia (UCIP team) is coordinating with PG&amp;E to determine more info on crossing. (O. Magana - DWR UCIP)  FIELD_STRUCT_DESC: 2-inch gas line along landside (LS) toe from 12-inch gas line at levee mile 16.85 to the Princeton Rice Dryer. 2-inch pipeline installed longitudinally on the levee parallel to highway (HWY) 45 in a northerly direction from the point where the 2-10-inch pipes were installed in the levee. Emergency contact Mr. Monte Penland, Gas Maintenance Supervisor, 15871 Central Street, Meridian, CA 95957; Office No. 530-634-6520 or Mobile No. 530-356-7396. Utility crossing coordinates are approximate. (2-inch gas line extension authorized under Permit No. 2189, 1958 - Pacific Gas &amp; Electric [PG&amp;E]) [Additional Reference(s): DWR Levee Log, 1992 (HLM 16.85, listed as 2-inch gas line)].  FS Date: 5/23/2017 1:44:00 PM</p>					

No Photos

<b>* Location</b> LS : Land Side    N/A : Not Applicable WS : Water Side CR : Crown	<b>** Rating</b> A : Acceptable M : Minimally Acceptable U : Unacceptable N : Not Inspected/Rated C : Corrected A/W : Acceptable but Monitor & Maintain	<b>+ Issue Type</b> Ma : Maintenance Deficiency Ob : Design & System Obsolescence En : Enforcement
--	---	---

**Flood Control Project Maintenance  
Levee Inspections**

**Levee Inspection Report By Mile - Spring 2021**

**Sutter Maintenance Yard Maintenance Area 0001**

Waterway	Bank	Unit Miles	Inspection Start/End	Inspector
Unit No. 01 Sacramento River	Right	16.76	03/19/2021 03/19/2021	Makar Sokol

LM Start	16.55	Rating **	M	Issue No.	58
LM End	16.55	Issue Type +	En	Location *	
Category	Supplemental			GPS Latitude/Longitude	
				Start	End
Item	DWR UCIP Field Study			39.410645 °	39.410645 °
				-122.009705 °	-122.009705 °
DWR ID	16448				

**Comment Code**

**Inspector Comment**

FS\_ID:60390  
DS\_ID:16448  
EP\_NO: 14424  
Repair Type: Non-Urgent  
Crossing Status: Found  
UCIP Comments: 05/03/2017 WS sign still knocked over- needs to be replaced. (A. Freitag - DWR Sutter Yard)10/24/2016 WS marker sign still knocked over. (A. Freitag - DWR Sutter Yard)04/25/2016 WS marker sign is still knocked over. (A. Freitag - DWR Sutter Yard)04/21/2015 Same as last inspection. (A. Freitag - DWR Sutter Yard)11/03/2014 Need to contact owner to determine when markers will be placed. (O. Magana - DWR UCIP)06/23/2014 Same as last inspection. (A. Freitag - DWR Sutter Yard)12/17/2013 Same as last inspection. (A. Freitag - DWR Sutter Yard) 07/22/2013 Same as last inspection. (A. Freitag - DWR Sutter Yard)12/01/2012 Waiting for information regarding crossing from PG&E. Regarding damage warning sign--PG&E has initiated a project to replace pipeline crossing sign and utility markers, as required by DOT codes/regulations. (O. Magana - DWR UCIP)11/14/2012 Utility warning sign damaged. Olivia (UCIP team) is coordinating with PG&E to determine more info on crossing. (O. Magana - DWR UCIP)  
FIELD\_STRUCT\_DESC: 12-inch gas line of unknown material through the levee, 30-feet below the crown. This 12-inch replacement pipe was installed by horizontally directionally drilling under the State HWY. Crossing is cathodically protected against external corrosion. Line was bored with a minimum cover of 48 feet under the right bank levee, 60 feet under the right bank, 25 feet under the channel and 52 feet under the left bank. Emergency contact: Monte Penland, Gas Maintenance Supervisor, 15871 Central Street, Meridian, CA 95957; Office No. 530-634-6520 or Mobile No. 530-356-7396. Utility crossing coordinates are approximate. This pipe is under pressure and cathodic protection (CP) readings are taken on a regular schedule. (12-inch gas line authorized under Permit No. 14424, 1988 - Pacific Gas & Electric [PG&E])  
[Additional Reference(s): DWR Levee Log, 1992 (HLM 16.91, listed as 12-inch gas line)].  
FS Date: 5/23/2017 1:50:00 PM

Photo 1 of 3 : UCIP\_SP\_2021\_60390\_70391.jpg



View just upstream of utility crossing.

* Location	** Rating	+ Issue Type
LS : Land Side    N/A : Not Applicable WS : Water Side CR : Crown	A : Acceptable M : Minimally Acceptable U : Unacceptable N : Not Inspected/Rated C : Corrected A/W : Acceptable but Monitor & Maintain	Ma : Maintenance Deficiency Ob : Design & System Obsolescence En : Enforcement

**Flood Control Project Maintenance  
Levee Inspections**

**Levee Inspection Report By Mile - Spring 2021**

**Sutter Maintenance Yard Maintenance Area 0001**

Waterway	Bank	Unit Miles	Inspection Start/End	Inspector
Unit No. 01 Sacramento River	Right	16.76	03/19/2021 03/19/2021	Makar Sokol

LM Start	<b>16.55</b>	Rating **	M	Issue No.	<b>58 (cont)</b>
LM End	<b>16.55</b>	Issue Type +	En	Location *	
Category	Supplemental		GPS Latitude/Longitude		
			Start	End	
Item	DWR UCIP Field Study		39.410645 °	39.410645 °	
			-122.009705 °	-122.009705 °	
DWR ID	16448				

Photo 2 of 3 : UCIP\_SP\_2021\_60390\_70390.jpg



View of utility marker located on LS across hwy.

LM Start	<b>16.55</b>	Rating **	M	Issue No.	<b>58 (cont)</b>
LM End	<b>16.55</b>	Issue Type +	En	Location *	

Photo 3 of 3 : UCIP\_SP\_2021\_60390\_70395.jpg



View of levee looking downstream at crossing.

<b>* Location</b> LS : Land Side    N/A : Not Applicable WS : Water Side CR : Crown	<b>** Rating</b> A : Acceptable M : Minimally Acceptable U : Unacceptable	N : Not Inspected/Rated C : Corrected A/W : Acceptable but Monitor & Maintain	<b>+ Issue Type</b> Ma : Maintenance Deficiency Ob : Design & System Obsolescence En : Enforcement
--	--	---	---